

8867 A000549320020-8

PHOTO NO.	145795	LOT NO.	P4627-66	MAP REFERENCE	C	LATITUDE	2343N	90-25E										
COUNTRY		PROVINCE	WRC 557A															
AREA NO.	PK	SUBJECT	DOF	SUBJECT	D33	SUBJECT	AKL	SUBJECT		SUBJECT		SUBJECT		SUBJECT		SUBJECT		
	D A C C A		(N R)		10		P A D D	15			F I E L							20
	D S		25		30		L A K E	35			P T							40
	①		45		50		P A N O R A M A											

SEE CIA

25X1A



DATE OF PHOTO	Dec 64	TYPE	4	QUALITY	2	CLASS	3	NO. OF CARDS	1.24.79.
CAPTIONED BY									

FORM NO. 174 20020-8

PHOTO NO. 1151226
LOY NO. P4627-66
MAP REFERENCE C
LATITUDE 2343N
LONGITUDE 9025E

COUNTRY	AREA NO.	SUBJECT	SUBJECT	SUBJECT	SUBJECT	SUBJECT	SUBJECT	SUBJECT	SUBJECT
	PK	DOF	D33	AKH					
		5 A	(NR)		10	P A D D Y		F I E L	20
		25 P L A N		30		L A K E		P T	40
		45 2 - P T		50		P A N O R A M A			

See CIA _____

25X1A

(1.24.24) 

DATE OF PHOTO	TYPE	QUALITY	CLASS	NO. OF COPIES
Dec 64	4	2	3	

CAPTIONED BY 

PHOTO NO. 45107 LOT NO. 2462766 MAP REFERENCE C LATITUDE 2343N LONGITUDE 9025E

COUNTRY PROVINCE WAC SISA

AREA NO	SUBJECT	SUBJECT	SUBJECT	SUBJECT	SUBJECT	SUBJECT	SUBJECT	SUBJECT
PK	CA	DA	AKU					
1	ACCA	TY	PI	CA	L	15	HO	US
2	NG	TR	AD	30	TREE	35		40
				45				

25X1A

7.18.40 [Redacted]

DATE OF PHOTO	TYPE	QUALITY	CLASS	NO. OF CARDS
Dec 64	c	v	3	3


CLASSIFICATION Conf CAPTIONED BY [Signature]

PHOTO NO. 1151728 LOT NO. P4627-66 MAP REFERENCE C LATITUDE 2343N LONGITUDE 9025E

COUNTRY	PROVINCE WAC 557A										
AREA NO	PK	SUBJECT ALS	SUBJECT D3L	SUBJECT PKU	SUBJECT C2G	SUBJECT	SUBJECT	SUBJECT	SUBJECT	SUBJECT	
D	A	C	C	A	(NOR)	10	F	E	R	R	20
D	T	O				30					40
						50					

25X1A


(7.28.28) 

DATE OF PHOTO	TYPE	QUALITY	CLASS	NO. OF CARDS
Nov 64	4	2	3	4
CLASSIFICATION Conf				CAPTIONED BY 

00007A000519320020-8

PHOTO NO.	1151730	LOT NO.	P-4627 66	MAP REFERENCE		LATITUDE	23.43N	LONGITUDE	90.25E
COUNTRY		PROVINCE	WAC 557A						
AREA NO.	PK	SUBJECT	D48	SUBJECT	D33	SUBJECT	DOF	SUBJECT	
	D		5				10		
	A						30		
	C						40		
	E						50		
	A								
	P								
	L								
	A								
	I								
	N								

25X1A



(1.18.29)

DATE OF PHOTO	TYPE	QUALITY	CLASS	NO. OF CARDS
Nov 64	4	2	3	2
CAPTIONED BY				


Approved For Release 1999/09/24 ANALYSIS REPORT PHOTO ANALYSIS REPORT 78-05807

0519320020-8

PHOTO NO. 4452720 LOT NO. P462766 MAP REFERENCE LATITUDE 2343N LONGITUDE 9025E

COUNTRY	WAC 557A									
AREA NO	PK	SUBJECT	SUBJECT	SUBJECT	SUBJECT	SUBJECT	SUBJECT	SUBJECT	SUBJECT	SUBJECT
		AHL	DOF							
		5	(NR)	10	FR	ICE	15	P	A	D
		25		30	P	L	A	1	W	20
		45		50						40

25X1A




DATE OF PHOTO	TYPE	QUALITY	CLASS	NO. OF CARDS
Jan 65	4	2	3	2
CAPTIONED BY				

05867A000519320020-8

PHOTO NO.	1151733	LOT NO.	P461766	MAP REFERENCE		LATITUDE	2343N
COUNTRY		PROVINCE	WAC 557A		SUBJECT	SUBJECT	SUBJECT
AREA NO.	PK	SUBJECT	AILL	SUBJECT	SUB	SUBJECT	SUBJECT
			(NR)		10	FR	15
					30	PLA	35
					50		40
							45

25X1A



DATE OF PHOTO	654	TYPE	2	CLASS	3	NO. OF CARDS	2
CAPTIONED BY							

Approved For Release 1999/09/24 : CIA-RDP78-05867

PHOTO ANALYSIS REPORT

05867A000519320020-8

PHOTO NO.	LOT NO.	MAP REFERENCE	LATITUDE	SUBJECT			
1151734	P 4627 lab	C	2343N	9025E			
COUNTRY	PROVINCE	SUBJECT					
	WAC 557A						
AREA NO.	SUBJECT	SUBJECT	SUBJECT	SUBJECT	SUBJECT	SUBJECT	
PK	AKT	D 26	C 2 G	15	C A L	B R	
D A C C A	(W R)	10	T Y P I	35	M I R A P U R		
I D G E	L K G	30	F R				
R O A D		45					

25X1A



7.28.4.C

DATE OF PHOTO	TYPE	QUALITY	CLASS	NO. OF CARDS	SOURCE
Jan 65	4	2	3	3	
CAPTIONED BY					

Approved For Release 1999/09/24 : CIA-RDP80-05867A000519320020-8

19320020-8

PHOTO NO. 1151730 LOT NO. P462766 MAP REFERENCE C LATITUDE 2343N LONGITUDE 9025E

COUNTRY PROVINCE WAC 557A

AREA NO	SUBJECT	SUBJECT	SUBJECT	SUBJECT	SUBJECT	SUBJECT	SUBJECT	SUBJECT
PK	AMH	AMX	DEF					
DA	CA	(WR)		10	P	A	D	D
DS	[PLA-N]			30	N	O	T	E
AT	ON	PUMPA		50				

25X1A

(124.29C)



DATE OF PHOTO	TYPE	QUALITY	CLASS	NO. OF CARDS	SOURCE
Jan 65	4	2	3	3	

CAPTIONED BY *[Signature]*

FORM NO. 174 USE PREVIOUS EDITIONS

PHOTO NO. 1151739 LOT NO. P462766 MAP REFERENCE C LATITUDE 2242N 9211E

COUNTRY PROVINCE WAC 557B

AREA NO	SUBJECT	SUBJECT	SUBJECT	SUBJECT	SUBJECT	SUBJECT	SUBJECT
PK	D32	ANH	AL7	10	(R, V E N)		B A M
U B A	L O N G			30	P T	(11)	0 F 2 -
B O O	R A F T			45			
P T	S E R I E S			50			

see CIA

25X1A



DATE OF PHOTO	TYPE	QUALITY	CLASS	NO. OF CARDS	SOURCE
Jan 6 5	4	✓	3	3	

CLASSIFIED BY 11.24.C

CAPTIONED BY

Approved For Release 1999/09/24 : PHOTO ANALYSIS REPORT 78-05867A

PHOTO NO. 1151743

LOT NO. P462766

MAP REFERENCE C

LATITUDE 2242N

LONGITUDE 9218E

PROVINCE WAC 557B

AREA NO	Pk	SUBJECT	C80	SUBJECT	C6V	SUBJECT	C3F	SUBJECT	DOB	SUBJECT		SUBJECT		SUBJECT		SUBJECT		SUBJECT	
	SUBALONG																		
	VILLAGE																		

25X1A

(1.7C)



DATE OF PHOTO	TYPE	QUALITY	CLASS	NO. OF CARDS	SO
Jan 65	4	✓	3	4	
CAPTIONED BY					

667A000519320020-8

PHOTO NO.	1151742	LOT NO.	P062766	MAP REFERENCE	C	LATITUDE	22 42 N	92 18 E	
COUNTRY	PK	PROVINCE	WAC 557B						
AREA NO.	PK	SUBJECT	CRO	SUBJECT	C78	SUBJECT	ALB	SUBJECT	DM
			5		10		15		20
			25		30		35		40
			45		50				
SUB A		L O N G		C H A K M A		T R I			
B E S		P E O P L E		T Y P I C A L					
D U G		O U T		C A N O E S					
DATE OF PHOTO		TYPE	QUALITY	CLASS	NO. OF CARDS	SOURCE			
Jan 65		4	✓	3	4	[REDACTED]			
CAPTIONED BY									

25X1A

9.29.20


Approved For Release 1999/09/24 : CIA-RDP80-05867A000000010001-8

1000519320020-8

PHOTO NO. 1151744 LOT NO. P462786 MAP REFERENCE C LATITUDE 2242 N LONGITUDE 9218 E

COUNTRY PROVINCE WAC 517B
AREA NO PK SUBJECT C68 SUBJECT C80 SUBJECT C38 SUBJECT D878 SUBJECT C H A K M A
SUB AL 5 ON G (NR) 15 20
VILLAGE 25 30 35 40
45 50

25X1A



DATE OF PHOTO Jan 65 TYPE 4 QUALITY 2 CLASS 3 NO. OF CARDS 4
CAPTIONED BY Conf

86 AUG 15 10 32 00 20-8

PHOTO NO	1152745	LOT NO	P462766	MAP REFERENCE	C	LATITUDE	2242 N	LONGITUDE	9211 E
COUNTRY		PROVINCE	WALISSA						
AREA NO	PK	SUBJECT	ABP	SUBJECT	CYD	SUBJECT		SUBJECT	
			5				10	15	20
							25	30	35
							40	45	50

SUBALONG
 UNING
 CHAKMA
 HUTLOE

25X1A

(10, C)



DATE OF PHOTO	Jan 65	TYPE	4	QUALITY	2	CLASS	3	NO. OF CARDS	2	SOURCE	
CAPTIONED BY											

00067A000519320020-8

PHOTO NO.	115170	LOT NO.	P462766	MAP REFERENCE	C	LATITUDE	2212N	9213E
COUNTRY	PK	PROVINCE	WAC 557B			SUBJECT	SUBJECT	SUBJECT
AREA NO	PK	SUBJECT	C80	SUBJECT	C6Y	SUBJECT	VHL	SUBJECT
		SUBJECT	ARBAN	SUBJECT	ABP	SUBJECT	MAG	SUBJECT
		SUBJECT	GRAN	SUBJECT		SUBJECT	DRY	SUBJECT
		SUBJECT		SUBJECT		SUBJECT	ING	SUBJECT
		SUBJECT		SUBJECT		SUBJECT		SUBJECT
		SUBJECT		SUBJECT		SUBJECT		SUBJECT

25X1A



(S, 10, W, C)

DATE OF PHOTO	TYPE	QUALITY	CLASS	NO. OF CARDS	SOURCE
Dec 65	4	2	3	4	
CAPTIONED BY					

Approved For Release 1999/09/24 ANALYSIS REPORT PHOTO ANALYSIS REPORT 78-05867A-00067A000519320020-8

AP00519320020-8

PHOTO NO. 1151748	LOT NO. P462746	MAP REFERENCE C	LATITUDE 2212N	LONGITUDE 9213E
COUNTRY	PROVINCE WAC 557B	SUBJECT	SUBJECT	SUBJECT
AREA NO PK	SUBJECT C80	SUBJECT C6V	SUBJECT C3V	SUBJECT
BAND	5	10	15	20
AGE	25	30	35	40
	45			

25X1A



DATE OF PHOTO	TYPE	QUALITY	CLASS	NO. OF CARDS	SOURCE
Dec 65	4	2	3	3	
CAPTIONED BY					

05867A000518320020-8

PHOTO NO. 1151-83	LOT NO. P46746	MAP REFERENCE C	LATITUDE 2212N	LONGITUDE 9213E
COUNTRY	PROVINCE WAC 557B	SUBJECT	SUBJECT	SUBJECT
AREA NO. PK	SUBJECT DOB	SUBJECT B4Y	SUBJECT 10 (NA)	SUBJECT 15 CHITTA
BAND	5 AR	25 BAN	30	40
GONG	45 H	50 ILL		

25X1A

(1.18.C)




DATE OF PHOTO	TYPE	QUALITY	CLASS	NO. OF CARDS	SOURCE
Dec 65	4	2	3	2	
CAPTIONED BY					

Approved For Release 1999/09/24 : CIA-RDP80-05867A000518320020-8

PHOTO NO. 1151752		LOT NO. A46766		MAP REFERENCE C		LATITUDE 0343N		LONGITUDE 9021E						
COUNTRY				PROVINCE WAC 557A										
AREA NO.	SUBJECT		SUBJECT		SUBJECT		SUBJECT		SUBJECT					
PK	AKL		D 36											
D	A	C	C	A	10	R	I	E	15	P	A	O	O	20
	A	E	A		25	G	U	L	30	S	H	A	L	35
c)					45									40

25X1A

(2429C)



DATE OF PHOTO	TYPE	QUALITY	CLASS	NO. OF CARDS	SOURCE
Feb 65	4	2	3	2	

CLASSIFICATION Conf CAPTIONED BY [Signature]

19320020-8

PHOTO NO.	1151754	LOT NO.	P462766	MAP REFERENCE	NIS	LATITUDE	2349N	LONGITUDE	8946E
COUNTRY	WAC 557A								
AREA NO.	PK	SUBJECT	ALP	SUBJECT	DEL	SUBJECT	CRG	SUBJECT	
	AR	5	HA		10	F	ER	20	ER
		25	DL		30			35	
		45	GS		50				

25X1A

(7, 28, 29, C)



DATE OF PHOTO	Nov 64	TYPE	4	QUALITY	2	CLASS	3	NO. OF CARDS	3
CAPTIONED BY									

CLASSIFICATION

Approved For Release 1999/08/24 ANALYSIS REPORT

FORM NO. 174 USE PREVIOUS EDITIONS 1 Apr 56


518320020-8

PHOTO NO.	1151757	LOT NO.	P4627-66	MAP REFERENCE	NH	LATITUDE	23 51 N	LONGITUDE	90 00 E
COUNTRY	WAC 557A								
AREA NO.	PK	SUBJECT	DE	SUBJECT	AKU	SUBJECT	ALV	SUBJECT	
	5		HA		PR		00		NH
	25		LAND		ING		0N		KAL
	45		RIVER				0N		RD TO
									ARICHA

PROB

25X1A

(28, 29, 30)



DATE OF PHOTO	TYPE	QUALITY	CLASS	NO. OF CARDS	SOURCE
Feb 65	4	2	3	3	
CAPTIONED BY					

PHOTO NO.	1151758	LOT NO.	P4627 sub	MAP REFERENCE	NIS	LATITUDE	2341 N	LONGITUDE	8940 E
COUNTRY	PROVINCE			WAC 557A					
AREA NO.	PKJ	SUBJECT	BOO	SUBJECT		SUBJECT		SUBJECT	
	CUPPUR			A.E.		CENTER			(8) 1
		25		30		35			40
		45		50					

11
2

25X1A

(4.7)



DATE OF PHOTO	TYPE	QUALITY	CLASS	NO. OF CARDS
Apr 65	4	2	3	1
CLASSIFICATION	CAPTIONED BY			
Conf	[Signature]			

PHOTO NO. 1151750 LOT NO. P1040-65 C MAP REFERENCE C LATITUDE 1238N LONGITUDE 0800W

COUNTRY PROVINCE 696C

AREA NO	SUBJECT	SUBJECT	SUBJECT	SUBJECT	SUBJECT	SUBJECT	SUBJECT	SUBJECT
SN	2JF	2JI	2JD					
BAMAKO			MALI	ARMY				
AT	ARMY		DAY	PARADE				

25X1C

DATE OF PHOTO	TYPE	QUALITY	CLASS	NO. OF CARDS
3, 8 Jul 2065	4	2	3	3

CLASSIFICATION CONF CAPTIONED BY FLH



PHOTO NO. 1151700 LOT NO. P1040-65 MAP REFERENCE C LATITUDE 123 8N LONGITUDE 08 00W

COUNTRY PROVINCE 696C

AREA NO	SUBJECT	SUBJECT	SUBJECT	SUBJECT	SUBJECT	SUBJECT	SUBJECT	SUBJECT
SN	2JF	2JI	2JD					
BAMAKO			MALIAN			ARMY		20
AT	ARMY		DAY			PARADE		40

25X1C

3,8 (c)

DATE OF PHOTO	TYPE	QUALITY	CLASS	NO. OF CARDS
Jul 20 65	4	2	3	3

CLASSIFICATION CONF CAPTIONED BY FLH




PHOTO NO. 115276 LOT NO. P1040-65 MAP REFERENCE C LATITUDE 1238N LONGITUDE 0860W

AREA NO	SUBJECT	SUBJECT	SUBJECT	SUBJECT	SUBJECT	SUBJECT	SUBJECT
SN	2JF	2J1	2JD				
BAMAKO			MALIAN				ARMY
AT	ARMY		DAY				PARADE

25X1C

DATE OF PHOTO	TYPE	QUALITY	CLASS	NO. OF CARDS
3.8				
7-20-65	4	2	3	3
CAPTIONED BY				
FLH				

15520020-8

PHOTO NO. 1151767

LOT NO. P1040-65

MAP REFERENCE C

LATITUDE 12 28N

LONGITUDE 08 00W

COUNTRY

PROVINCE

696C

AREA NO

SN

SUBJECT

2JF

SUBJECT

2JI

SUBJECT

2JD

SUBJECT

SUBJECT

SUBJECT

SUBJECT

SUBJECT

BAMAKO

MALIAN ARMY

AT

ARMY

DAY

PARADE

25X1C

3,8

DATE OF PHOTO

TYPE

QUALITY

CLASS

NO. OF CAR

FEB 20 65

4

2

3

3



CAPTIONED BY

FCH

CLASSIFICATION

CONF

FORM NO. 174

USE PREVIOUS EDITIONS

Approved For Release 1990/09 ANALYSIS REPORT

78-05867A-000

PHOTO NO. 1151782 LOT NO. P1040-65 MAP REFERENCE C LATITUDE 1238N LONGITUDE 0800W

COUNTRY PROVINCE 696C

AREA NO	SUBJECT	SUBJECT	SUBJECT	SUBJECT	SUBJECT	SUBJECT	SUBJECT	SUBJECT
SN	ZJF	ZJI	ZJD					
BAMAKO			MALIAN				ARMY	
AT	ARMY		DAY				PARADE	

25X1C

38 (C)

DATE OF PHOTO	TYPE	QUALITY	CLASS	NO. OF CARDS
7-20-65	4	2	3	3

CLASSIFICATION CONF CAPTIONED BY FLH




PHOTO NO.	151761	LOT NO.	R 5/30 66	MAP REFERENCE	C	LATITUDE	36 40N	LONGITUDE	116 59E
COUNTRY	PROVINCE D0381								
AREA NO.	CH	SUBJECT	D36	SUBJECT	AHG	SUBJECT		SUBJECT	
CH I -		N A N		Y E L L O W		R		L K	
G N W		F R		E N D		O F		B R I	
D G E		O V		R I V E R		AT APPROX			
36 43N.		117 00E.							
TRAIN ON					APPROACHING CITY				
						25X1C			
DATE OF PHOTO		TYPE	QUALITY	CLASS	NO. OF CARDS				
MAY 6 6		4	2	3	2				
CLASSIFICATION				CAPTIONED BY					
COM				L B					

Approved For Release 1999/09/14 : CIA-RDP78-05867A000519320020-8

PHOTO NO.	151766	LOT NO.	R 513066	MAP REFERENCE	C	LATITUDE	36 40N	LONGITUDE	116 59E
COUNTRY				PROVINCE	D0381				
AREA NO.	CH	SUBJECT	AGI	SUBJECT	CI\$	SUBJECT		SUBJECT	
	CH I -	SUBJECT	N A N	SUBJECT		SUBJECT	10 H A N T U N G	SUBJECT	I N
	D I S T R I A L	SUBJECT		SUBJECT		SUBJECT	30 E X H I B I T I O N	SUBJECT	40
	H A L L	SUBJECT		SUBJECT		SUBJECT		SUBJECT	

25X1C

DATE OF PHOTO	TYPE	QUALITY	CLASS	NO. OF CARDS
MAY 6 6	4	21	3	1
CLASSIFICATION	CAPTIONED BY			
CONF	REB			

100519320020-8

PHOTO NO. 767	LOT NO. P-5730-106	MAP REFERENCE C	LATITUDE 36 41 N	LONGITUDE 116 59 E
COUNTRY	PROVINCE	25X1A		
AREA NO. CH	SUBJECT REG	SUBJECT	SUBJECT	SUBJECT
CH	1-MAN	MOTOR	VEHICLE	
E	ALT	WHEEL	LOW	MODIFIED
L	8-TON	TRUCK		

25X1C

DATE OF PHOTO	TYPE	QUALITY	CLASS	NO. OF CARDS
MAY 6 6	H	2	3	1
CLASSIFICATION	CAPTIONED BY: RCB			

PHOTO NO. 1151768 LOT NO. P 5730-106 MAP REFERENCE C LATITUDE 36 41 N LONGITUDE 116 59 E

COUNTRY PROVINCE 25X1A SUBJECT SUBJECT

AREA NO CH SUBJECT AEG SUBJECT SUBJECT
 CH 1 - 5 MAN MOTOR VEHICLE
 E ALT 25 YELLOW RY MOD DIE
 L 8 - 45 TON TRUCK

25X1C

DATE OF PHOTO 7, 19 TYPE QUALITY CLASS NO. OF CAR
 MAY 6 6 4 2 3 1
 CLASSIFICATION Com CAPTIONED BY RCB

PHOTO NO. 1151770 LOT NO. P-5130-66 MAP REFERENCE C LATITUDE 36 41N LONGITUDE 116 59E

COUNTRY PROVINCE 25X1A

AREA NO.	SUBJECT	SUBJECT	SUBJECT	SUBJECT	SUBJECT	SUBJECT
CH	AEG					
CH-1	N	A	N	M	O	T
E	P	L	T	Y	E	L
K	\$					

10 MOTOR VEHICLE
15 TRUCK
20
25
30
35 R
40
45
50
DUMP MODEL

DATE OF PHOTO TYPE QUALITY CLASS NO. OF CARDS

MAY 66 4 1 3 1
CLASSIFICATION CONF CAPTIONED BY ZEB

PHOTO NO. 1151771		LOT NO. P-5130-66		MAP REFERENCE C		LATITUDE 36 41N		LONGITUDE 116 59E	
COUNTRY				PROVINCE				25X1A	
AREA NO. CH	SUBJECT AEG	SUBJECT	SUBJECT	SUBJECT	SUBJECT	SUBJECT	SUBJECT	SUBJECT	SUBJECT
CH	1-5	N	A	N	M	O	T	O	R
E	15	P	L	T	Y	E	L	L	O
L	20	D	U	M	P	T	R	U	C
	25								
	30								
	35								
	40								
	45								
	50								
DATE OF PHOTO						25X1C			
MAY 66		4		1		3		1	
CLASSIFICATION CONF				CAPTIONED BY REB					

PHOTO NO. 1151772		LOT NO. P-5130-66		MAP REFERENCE C		LATITUDE 36 40 N		LONGITUDE 116 59 E	
COUNTRY				PROVINCE		25X1A		SUBJECT	
AREA NO. CH		SUBJECT AEG		SUBJECT		SUBJECT		SUBJECT	
CHINA		NAN		MOTOR		VEHICLE		20	
EPLT		DUMP		TRUCK		DE		40	
MONSTRATION		50							
						25X1C			
DATE OF PHOTO		TYPE	QUALITY	CLASS	NO. OF CARDS		19		
MAY 66		4	1	3	1		[REDACTED]		
CLASSIFICATION COM				CAPTIONED BY		RAB			

PHOTO NO. 1151773		LOT P-513066		MAP REFERENCE C	LATITUDE 36 41 N	LONGITUDE 116 59 E	
COUNTRY			PROVINCE		25X1A		
AREA NO. CH	SUBJECT AEG	SUBJECT	SUBJECT	SUBJECT	SUBJECT	SUBJECT	
CH	1	5	MAN	10	MOTOR	15	VEHICLE
E	25	PLT	30	DUMP	35	TRUCK	40
M	45	ON	50	STRA	TION		
					25X1C		
DATE OF PHOTO		TYPE	QUALITY	CLASS	NO. OF CARDS		
May 6 6		4	2	3	1		
CLASSIFICATION				CAPTIONED BY			
Copy				REB			

REF ID: A600579320020-8

PHOTO NO: 101772	LOT NO: 7-513066	MAP REFERENCE: [REDACTED]	LATITUDE: 76 40 N	LONGITUDE: 116 37 E
COUNTRY: [REDACTED]	PROVINCE: [REDACTED]	25X1A		
AREA NO: CH	SUBJECT: AEG	SUBJECT: [REDACTED]	SUBJECT: [REDACTED]	SUBJECT: [REDACTED]
CHINA	MOTOR	VEHICLE		
EPLT	DUMP	TRUCK	DIE	
MOM STRATIDON				

25X1C

DATE OF PHOTO	TYPE	QUALITY	CLASS	NO. OF CARDS
MAY 66	4	1	3	1
CAPTIONED BY				
REB				

Approved For Release 1999/09/24 : PHOTO ANALYSIS REPORT 8-05867A0005