

APPROVED FOR RELEASE  
 PHOTO NO. 1155435  
 LOT NO. P4007-66  
 MAP REFERENCE C  
 LATITUDE 2916N  
 LONGITUDE 11711E

AREA NO	SUBJECT	SUBJECT	SUBJECT	SUBJECT	SUBJECT	SUBJECT	SUBJECT	SUBJECT
CH	AN3	AN7	C63					
C H I N G	5	T E	10	C H E N	15	(N R)		20
M M U N E	25	A O	30	K M	33	S W	O F	40
I N G	45	T E	50	C H E N				50
- COW BARN								

(7.24) 25X1A

DATE OF PHOTO	TYPE	QUALITY	CLASS	NO. OF CARDS
Late	58	4	2	3

CLASSIFICATION ~~Conf~~ CAPTIONED BY *su*

PHOTO NO. 1155436 LOT NO. P4007-66 MAP REFERENCE C LATITUDE 2916N LONGITUDE 11711E

COUNTRY PROVINCE 25X1A

AREA NO	SUBJECT	SUBJECT	SUBJECT	SUBJECT	SUBJECT	SUBJECT	SUBJECT	SUBJECT
CH	AN3	AKU	C26	C63				
CH	ING <sup>5</sup>	TE	CHEN <sup>10</sup>	(NA)				20
MM	UNE <sup>25</sup>	AD	KH <sup>30</sup>	SW <sup>33</sup>				40
ING	TE <sup>45</sup>	CHEN <sup>50</sup>						

(7.24.28/25X1A)

DATE OF PHOTO	TYPE	Q/JALITY	CLASS	NO. OF CARDS	VO
late	58	4	2	3	4

CLASSIFICATION Conf CAPTIONED BY SW

PHOTO NO. 1155437 LOT NO. P4007-66 MAP REFERENCE C LATITUDE 2910 N LONGITUDE 11710 E

COUNTRY PROVINCE 25X1A

AREA NO CH SUBJECT AN3 SUBJECT AN9 SUBJECT C63 SUBJECT SUBJECT SUBJECT SUBJECT SUBJECT

5 6 - T E - C H E N 10 (N R) 20

25 30 35 40

45 50

(7.24) 25X1A

DATE OF PHOTO	TYPE	QUALITY	CLASS	NO. OF CARDS
Late	58	4	2	3

CLASSIFICATION Conf CAPTIONED BY

PHOTO NO. 1155438		LOT NO. P4007-66		MAP REFERENCE C		LATITUDE 2906N		LONGITUDE 11711E	
COUNTRY				PROVINCE		25X1A			
AREA NO. CH		SUBJECT AN3	SUBJECT AN7	SUBJECT C63	SUBJECT AKU	SUBJECT	SUBJECT	SUBJECT	SUBJECT
C	H	I	N	G	-	T	E	-	C
H	E	N	C	H	E	N	(NR)		C
M	M	U	N	E	I	O	K	M	S
W	O	F	C	H					
I	N	G	-	T	E	-	C	H	E
N	C	H	E	N					
DATE OF PHOTO		TYPE	QUALITY	CLASS	NO. OF CARDS				
Late		58	4	2	3	4			
CLASSIFICATION				CAPTIONED BY					
Conf				[Signature]					

PHOTO NO.		(DT NO.) 14007-66		MAP REFERENCE C		LATITUDE 2816N		LONGITUDE 11711E	
COUNTRY				PROVINCE				25X1A	
AREA NO. CH		SUBJECT DDD	SUBJECT DDD	SUBJECT D48	SUBJECT	SUBJECT	SUBJECT	SUBJECT	SUBJECT
CH	ING	-TE	-CHE	N	(N.A.)	KM	SW	OF	CH
10	25	30	40	50	60	70	80	90	100
DATE OF PHOTO	TYPE	QUALITY	CLASS	NO. OF CARDS	NO. OF PHOTOGRAPHS	25X1A	[REDACTED]	[REDACTED]	[REDACTED]
Late	SV	4	2	3	3	[REDACTED]	[REDACTED]	[REDACTED]	[REDACTED]
CLASSIFICATION				CAPTIONED BY					
Conf				[Signature]					

**ILLEGIB**

**Approved For Release 2000/05/02 : CIA-RDP78-05867A000519420004-5**

**Approved For Release 2000/05/02 : CIA-RDP78-05867A000519420004-5**

PHOTO NO. **Approved For Release**

1155441

LOT NO.

P4507-66

MAP REFERENCE

C

LATITUDE

2916N

LONGITUDE

11711E

COUNTRY

PROVINCE

[REDACTED]

25X1A

AREA NO

CH

SUBJECT

AF8

SUBJECT

A4F

SUBJECT

A63

SUBJECT

SUBJECT

SUBJECT

SUBJECT

SUBJECT

C	H	1	N	5	G	-	T	E	-	10	C	H	E	N	15	P	O	R	C	E	20
L	A	1	N	25	C	O	M	B	30	I	N	E	35	E	C	P	E	40			
R	P	L	T	45	W	A	T	E	50	R	C	O	I	N	G	E	R	U	I	P	

DATE OF PHOTO

Late 60

TYPE

4

QUALITY

2

CLASS

3

NO. OF CARDS

3

SOURCE OF SUBJECT

(17.11) 25X1A

[REDACTED]

CLASSIFICATION

Conf

CAPTIONED BY

[Signature]

FORM NO. 1 JAN 56 174 USE PREVIOUS EDITIONS

PHOTO ANALYSIS REPORT P78-05867A000519420004-5

**ILLEGIB**

**Approved For Release 2000/05/02 : CIA-RDP78-05867A000519420004-5**

**Approved For Release 2000/05/02 : CIA-RDP78-05867A000519420004-5**



PHOTO NO. 1155443 **Approved For Release 2000/05/02** REF ID: A66000  
 REFERENCE P 4007-66 MAP REFERENCE C LATITUDE 2916 N LONGITUDE 11711 E

COUNTRY [REDACTED] PROVINCE [REDACTED] AREA NO CH SUBJECT AFY SUBJECT AFY SUBJECT AB3 SUBJECT [REDACTED] SUBJECT 25X1A SUBJECT [REDACTED] SUBJECT [REDACTED]

<u>CH</u>	<u>IN</u>	<u>G</u>	<u>-</u>	<u>T</u>	<u>E</u>	<u>-</u>	<u>CH</u>	<u>EN</u>	<u>15</u>	<u>P</u>	<u>O</u>	<u>R</u>	<u>C</u>	<u>E</u>	<u>20</u>
<u>L</u>	<u>A</u>	<u>N</u>	<u>25</u>	<u>C</u>	<u>O</u>	<u>M</u>	<u>B</u>	<u>N</u>	<u>E</u>	<u>35</u>	<u>E</u>	<u>L</u>	<u>E</u>	<u>C</u>	<u>40</u>
<u>R</u>	<u>P</u>	<u>L</u>	<u>45</u>	<u>T</u>	<u>U</u>	<u>C</u>	<u>50</u>								

DATE OF PHOTO Late 60 TYPE 4 QUALITY 2 CLASS 3 NO. OF CARDS 3 (17.28) 25X1A  
 CLASSIFICATION Conf CAPTIONED BY DL

PHOTO NO. 115911 Approved For Release 2000  
 LOT NO. P 4007-66 MAP REFERENCE C LATITUDE 2916 N LONGITUDE 11711 E

COUNTRY \_\_\_\_\_ PROVINCE [REDACTED] AREA NO. 25X1A

AREA NO.	SUBJECT	SUBJECT	SUBJECT	SUBJECT	SUBJECT	SUBJECT	SUBJECT	SUBJECT	SUBJECT
<u>CH</u>	<u>AFY</u>	<u>AFY</u>	<u>A-63</u>						
<u>CH</u>	<u>ING</u>	<u>-</u>	<u>TE</u>	<u>-</u>	<u>10</u>	<u>CH</u>	<u>EN</u>	<u>15</u>	<u>P</u>
<u>L</u>	<u>A</u>	<u>N</u>	<u>25</u>	<u>C</u>	<u>0</u>	<u>M</u>	<u>B</u>	<u>30</u>	<u>I</u>
<u>R</u>	<u>P</u>	<u>L</u>	<u>45</u>	<u>U</u>	<u>C</u>	<u>-</u>	<u>30</u>	<u>B</u>	<u>01ER.</u>

DATE OF PHOTO	TYPE	QUALITY	CLASS	NO. OF CARDS	SOURCE OF PHOTOGRAPH
<u>Late 60</u>	<u>4</u>	<u>2</u>	<u>3</u>	<u>3</u>	<u>[REDACTED]</u>

CLASSIFICATION Conf CAPTIONED BY AL

PHOTO NO. T155445		LOT NO. P 4007-66		MAP REFERENCE C		LATITUDE 2916 N		LONGITUDE 11711 E	
COUNTRY				PROVINCE [REDACTED] 25X1A					
AREA NO. CH	SUBJECT AFV	SUBJECT AAF	SUBJECT AB3	SUBJECT	SUBJECT	SUBJECT	SUBJECT	SUBJECT	SUBJECT
CH	5	-	10	CH	15	EN	20	P	25
LA	25	C	30	NE	35	EL	40	C	45
R	45	U	30	-	E	QUIP			
DATE OF PHOTO		TYPE	QUALITY	CLASS	NO. OF CARDS	SOURCE [REDACTED]			
MID-59		4	2	3	3	[REDACTED]			
CLASSIFICATION				CAPTIONED BY [REDACTED]					
CONF									

**ILLEGIB**

**Approved For Release 2000/05/02 : CIA-RDP78-05867A000519420004-5**

**Approved For Release 2000/05/02 : CIA-RDP78-05867A000519420004-5**

Approved For Release 2000/05/07

PHOTO NO	P400766		MAP REFERENCE	C		LATITUDE	2 916 N		LONGITUDE	11711 E	
COUNTRY			PROVINCE			25X1A					
AREA NO	CH	SUBJECT	AFY	SUBJECT	AKU						
	CH	5	ING	-	TE	-	10	CHEN	15	FIRE	20
	CLAY	25	PLT	30	X	MAIN	35	RD	40		
	NEW	45	INDUSTRIAL	50	AREA						

Pt 1 of 2-pt series.  
SEE CIA

DATE OF PHOTO	59-60	TYPE	4	QUALITY	2	CLASS	3	NO. OF CARDS	2	SOURCE	(25X) 25X1A
CLASSIFICATION	Conf		CAPTIONED BY								

Approved For Release 2000/05/02

PHOTO NO. 1100913		COUNTRY P409-66		MAP REFERENCE C	LATITUDE 2916 N	LONGITUDE 11211 E	
AREA NO. CH		PROVINCE [REDACTED]		[REDACTED] 25X1A			
SUBJECT	SUBJECT	SUBJECT	SUBJECT	SUBJECT	SUBJECT	SUBJECT	SUBJECT
CH	ING	5	TE	10	CHEN	15	FIRE
CLAY	25	PLT	30	X	MAIN	35	RD
NEW	45	IND	50	UST	RIAL	AREA.	
<p>PT D of 2-PT SERIES. SEE CIA</p> <p>(L 06)</p>							
DATE OF PHOTO		TYPE	QUALITY	CLASS	NO. OF CARDS	SOURCE	
59-60		4	2	3	2	[REDACTED] 25X1A	
CLASSIFICATION		CAPTIONED BY					
Conf		[Signature]					

FORM NO. 1 Apr 56 174 USE PREVIOUS EDITIONS

Approved For Release PHOTO ANALYSIS REF ID: A6678-05867A000549420004-5

Approved For Release 2008/08/07

PHOTO NO. P41737-66  
COUNTRY [REDACTED] MAP REFERENCE [REDACTED] LATITUDE 2916 N LONGITUDE 11711 E  
PROVINCE [REDACTED]

AREA NO	CH	SUBJECT	REO	SUBJECT	AKU	SUBJECT	C26	SUBJECT	[REDACTED]	SUBJECT	[REDACTED]	SUBJECT	25X1A
	CH	5	ING	10	TE	15	CHEN	20					
	RD	25	IN	30	NEW	35	INDU	40	MA	45	STR	50	AL
	AREA	45		50									

DATE OF PHOTO (7, 25, 28)  
 TYPE 4  
 QUALITY 2  
 CLASS 3  
 NO. OF CARDS 3  
 SOURCE OF PHOTOGRAPH [REDACTED]  
 CAPTIONED BY [REDACTED]  
 CLASSIFICATION Conf

FORM NO. 1 Jan 56 174 USE PREVIOUS EDITIONS

PHOTO ANALYSIS REPORT P78-05867A000549420004-5

Approved For Release 2000/08/01 : CIA-RDP80-01070A000519420004-5

1155450

REF. NO. P4007-66

ASAP REFERENCE C

LATITUDE 29/6 N

LONGITUDE 117/11 E

COUNTRY

PROVINCE

AREA NO

CH

SUBJECT NEO

SUBJECT AKU

SUBJECT REG

SUBJECT AFV

SUBJECT

SUBJECT

SUBJECT

SUBJECT

25X1A

CH	ING	-	TE	-	CH	EN					
LY	FR		MA	IN	RD						

AREA AT LIMUNDI

PLT PRODUCING DYNAS BRICK.

DATE OF PHOTO

TYPE

QUALITY

CLASS

NO. OF CARDS

SOURCE

Spring 59

4

2

3

2

CLASSIFICATION

CAPTIONED BY

Conf

FORM NO. 1 Am 56

174 USE PREVIOUS EDITIONS

Approved For Release 2000/08/01 : CIA-RDP80-01070A000519420004-5



PHOTO NO.

Approved For Release 2000/03/07

20004

COUNTRY

P/007-66

MAP REFERENCE

C

LATITUDE

29°16'N

LONGITUDE

113°16'E

AREA NO

CH

SUBJECT

ABE

SUBJECT

SUBJECT

[REDACTED]

25X1A

CH	1	5	TE	10	CH	15	LI	20
PIT	25	30	NEW	35	IND	40	STR	45
L	45	50	AREA	55	IND	60	STR	65

LIME & CEMENT PLTS.

DATE OF PHOTO

9 Fall

59

TYPE

4

QUALITY

2

CLASS

3

NO. OF CARDS

1

SOURCE

25X1A

[REDACTED]

CLASSIFICATION

Conf

CAPTIONED BY

AL

FORM NO. 174 USE PREVIOUS EDITIONS

PHOTO ANALYSIS REPORT P78-05867A000519420004-5

**ILLEGIB**

**Approved For Release 2000/05/02 : CIA-RDP78-05867A000519420004-5**

**Approved For Release 2000/05/02 : CIA-RDP78-05867A000519420004-5**

Approved For Release 2000

PHOTO NO. 1100403

Photo tab

MAP REFERENCE

C

LATITUDE

116°N

LONGITUDE

117°11'E

COUNTRY

PROVINCE

[REDACTED]

AREA NO.

CH

SUBJECT ABE

SUBJECT

SUBJECT

25X1A

SUBJECT

SUBJECT

SUBJECT

CH	5	ING	-	10	TE	-	15	CHEN	20
PL	25	T	IN	30	NEW	IND	35	UP	40
L	45	AREA	-	50	UPPER	FLOOR.			

DATE OF PHOTO

Fall 59

TYPE

QUALITY

CLASS

NO. OF CARDS

25X1A

CLASSIFICATION

Conf

CAPTIONED BY

[Signature]

FORM NO. 174 1 Jun 56 USE PREVIOUS EDITIONS

PHOTO ANALYSIS REPORT P78-05867A000519420004-5

GPO 875-283

PHOTO NO. 1155451		LOT NO. 24007-66		MAP REFERENCE C		LATITUDE 2916N		LONGITUDE 11211E	
COUNTRY				PROVINCE [REDACTED] 25X1A					
AREA NO. CH		SUBJECT ABE	SUBJECT	SUBJECT	SUBJECT	SUBJECT	SUBJECT	SUBJECT	SUBJECT
CHINING		5	TE	10	CHEN	15	L	ME	20
PLT		25	IN	30	NE	35	W	INDUSTRIA	40
L AREA		45	-	50	INCLINE	WINCH,	MANUALLY	POWERED	
DATE OF PHOTO		TYPE	QUALITY	CLASS	NO. OF CARDS	[REDACTED] 25X1A			
Fall 59		4	2	3	1				
CLASSIFICATION Conf				CAPTIONED BY [Signature]					

**ILLEGIB**

**Approved For Release 2000/05/02 : CIA-RDP78-05867A000519420004-5**

**Approved For Release 2000/05/02 : CIA-RDP78-05867A000519420004-5**

PHOTO NO. 1155456	LOT NO. P40766	MAP REFERENCE C	LATITUDE 2916 N	LONGITUDE 117 11 E
COUNTRY	PROVINCE <del>CHINA</del>	[REDACTED] 25X1A		
AREA NO. CH	SUBJECT RVE	SUBJECT	SUBJECT	SUBJECT
5	10	15	20	
CHINING	TE	CHE	N	LIME
25	30	35	40	
PIT	IN	NEW	INDUSTRIA	
45	50	L. AREA, BEF W. CENTER OF CRUSHING PLANT.		
(14,25) 25X1A				
DATE OF PHOTO	TYPE	QUALITY	CLASS	NO. OF COPIES
Fall 59	4	✓	3	1
CLASSIFICATION	CAPTIONED BY			
Conf	[Signature]			

Approved For Release

PHOTO NO. 1033457  
 LOT NO. P400766  
 MAP REFERENCE C  
 LATITUDE 29°16'N  
 LONGITUDE 117°11'E

COUNTRY  
 PROVINCE

AREA NO CH  
 SUBJECT NVA  
 SUBJECT  
 SUBJECT  
 SUBJECT  
 SUBJECT  
 SUBJECT  
 SUBJECT  
 SUBJECT  
 SUBJECT

25X1A

CH	ING	5	-	TE	10	-	CHEN	15	LI	20	ME
PIT	IN	23		NE	30		IND	33	ST	40	AREA
L	AREA	45			50						

(14/25) 25X1A

DATE OF PHOTO	TYPE	QUALITY	CLASS	NO. OF CARDS
Fall 59	4	2	3	1

CLASSIFICATION  
 CAPTIONED BY Conf

FORM NO. 174 USE PREVIOUS EDITIONS

PHOTO ANALYSIS AEROP P78-05867A000519420004-3

16-71-26

PHOTO NO. 1155458      LOT NO. P400766      MAP REFERENCE C      LATITUDE 2916 N      LONGITUDE 117 11 E

COUNTRY      PROVINCE ~~State~~      25X1A

AREA NO	SUBJECT	SUBJECT	SUBJECT	SUBJECT	SUBJECT	SUBJECT	SUBJECT	SUBJECT	SUBJECT
CH	ABE								
CH	10	ING	-	THE	-	CHEN	15	LI	WE
PIT	25	IN	NEW	IND	35	ST	RA	40	
L	45	AREA			50				

(14,25) 25X1A

DATE OF PHOTO	TYPE	QUALITY	CLASS	NO. OF CARDS
Fall 59	4	2	3	1

CLASSIFICATION Conf      CAPTIONED BY M



PHOTO NO. **1155459** LOT NO. **P402766** MAP REFERENCE **C** LATITUDE **29 16 N** LONGITUDE **117 16 E**

AREA NO	SUBJECT	SUBJECT	SUBJECT	SUBJECT	SUBJECT	SUBJECT	SUBJECT	SUBJECT	SUBJECT
<b>CH</b>	<b>ABE</b>								
<b>5</b>	<b>CHING</b>	<b>10</b>	<b>TE</b>	<b>15</b>	<b>CHEW</b>	<b>20</b>	<b>LI</b>	<b>25</b>	<b>WANG</b>
<b>25</b>	<b>PI</b>	<b>30</b>	<b>AN</b>	<b>35</b>	<b>INC</b>	<b>40</b>	<b>W</b>	<b>45</b>	<b>AND</b>
<b>45</b>	<b>L</b>	<b>50</b>	<b>AREA</b>						

**ILLEGIB** [REDACTED]

DATE OF PHOTO	TYPE	QUALITY	CLASS	NO. OF CARDS	CAPTIONED BY
<b>Fall 59</b>	<b>4</b>	<b>2</b>	<b>3</b>	<b>1</b>	<b>[REDACTED]</b>

FORM NO. 174 USE PREVIOUS EDITIONS

CAPTIONED BY **[Signature]**

Approved For Release 2008/08/04 : CIA-RDP80-01064A000100010001-5

PHOTO NO. 1155460  
FORM NO. 1400766  
MAP REFERENCE C  
LATITUDE 2916 N  
LONGITUDE 11711 E  
COUNTRY  
PROVINCE  
AREA NO. CAH  
SUBJECT ABE  
25X1A

SUBJECT	SUBJECT	SUBJECT	SUBJECT	SUBJECT	SUBJECT	SUBJECT	SUBJECT
CHINA	5	TE	10	CHEN	15	CLIM	20
PIT	25	IN	30	NEW	35	IND	40
L AREA	45	LK	50	G	FR	CEMENT	PLT

DATE OF PHOTO: Fall 59  
TYPE: 4  
QUALITY: 2  
CLASS: 3  
NO. OF CARDS: 1  
SOURCE: 25X1A  
CLASSIFICATION: Conf  
CAPTIONED BY: [Signature]

FORM NO. 174 USE PREVIOUS EDITIONS

PHOTO ANALYSIS REPORT P78-05867A000519420004-5

GPO 871-245

PHOTO NO. 1155461 LOT NO. 1400766 MAP REFERENCE C LATITUDE 2910N LONGITUDE 1111E

COUNTRY PROVINCE AREA NO. CH SUBJECT ABC 25X1A

CH	5	TE	10	CHEN	15	LI	20
PL	25	IN	30	NEW	35	IND	40
L	45	AREA	50			UST	RIA

(25) 25X1A

DATE OF PHOTO	TYPE	QUALITY	CLASS	NO. OF CARDS	NO.
Fall 59	4	2	3	1	[REDACTED]

CLASSIFICATION Conf CAPTIONED BY [Signature]

PHOTO NO. 1155407  
Approved For Release

REF ID: A66076

MAP REFERENCE

C

LATITUDE

2916 N

LONGITUDE

11711 E

COUNTRY

PROVINCE

[REDACTED]

25X1A

AREA NO

CH

SUBJECT AB7

SUBJECT AEG

SUBJECT

SUBJECT

SUBJECT

SUBJECT

SUBJECT

SUBJECT

CH	IN	G	-	T	E	-	C	H	E	N										
5							10					10								20
T	P	L	T				30													
45							50													40
I	A	L																		
A	R	E	A	.																

DATE OF PHOTO

Early 59

TYPE

4 2

QUALITY

CLASS

3

NO. OF CARDS

2

SOL

(25) 25X1A

[REDACTED]

CLASSIFICATION

Conf

CAPTIONED BY

[Signature]

FORM NO. 174 USE PREVIOUS EDITIONS

PHOTO ANALYSIS REPORT P78-05867A000519420004-5

50 871-283

PHOTO NO. 1155460 Approved For Release 2000/05/02 : CIA-RDP78-05867A000519420004-5

COUNTRY P. 4007 lab MAP REFERENCE C LATITUDE 29 16 N LONGITUDE 117 11 E

AREA NO	<u>CH</u>								25X1A
SUBJECT	SUBJECT	SUBJECT	SUBJECT	SUBJECT	SUBJECT	SUBJECT	SUBJECT	SUBJECT	
<u>ACG</u>	<u>AKU</u>	<u>ALB</u>							
<u>CHIN</u>	<u>G</u>	<u>-T</u>	<u>E</u>	<u>-C</u>	<u>H</u>	<u>E</u>	<u>N</u>	<u>M</u>	
<u>RD</u>	<u>N</u>	<u>W</u>	<u>E</u>	<u>W</u>	<u>I</u>	<u>N</u>	<u>D</u>	<u>M</u>	
<u>AREA</u>	<u>A</u>	<u>F</u>	<u>I</u>	<u>R</u>	<u>E</u>	<u>C</u>	<u>L</u>	<u>A</u>	
								<u>CLAY PLT (CG)</u>	

(25, 28/30) 25X1A

DATE OF PHOTO	TYPE	QUALITY	CLASS	NO. OF CARDS	BOOK
<u>Fall 58</u>	<u>4</u>	<u>2</u>	<u>3</u>	<u>3</u>	[REDACTED]
CLASSIFICATION	CAPTIONED BY <u>[Signature]</u>				
	<u>Conf</u>				

Approved For Release 2000/05/06

1155464

P400766

MAP REFERENCE

C

LATITUDE

29 16 N

LONGITUDE

117 11 E

COUNTRY

PROVINCE

[REDACTED]

25X1A

AREA NO

CH

SUBJECT

26B

SUBJECT

22G

SUBJECT

SUBJECT

SUBJECT

SUBJECT

SUBJECT

SUBJECT

C	H	I	N	G	-	T	E	-	C	H	E	N	15	P	A	N	20	V
1	E	W	23	A	20	N	E	W	35	D	E	V	E	L	O	P	M	E
N	T	45	A	R	E	A	50											

DATE OF PHOTO

Late 59

TYPE

4 2

QUALITY

CLASS

3

NO. OF CARDS

2

SO

[REDACTED]

(6.7) 25X1A

CLASSIFICATION

Conf

CAPTIONED BY

[Signature]

FORM NO.

174

USE PREVIOUS EDITIONS

Approved For Release 2000/05/06 : PHOTO 5 (ANALYST) REPORT 78-05867A000519420004-5

GPO 871-24

PHOTO NO. **1155465** APPROVED  
 LOT NO. **780766** MAP REFERENCE **C** LATITUDE **29°16' N** LONGITUDE **117°10' E**

COUNTRY [REDACTED] PROVINCE [REDACTED] AREA NO. **25X1A**

AREA NO.	SUBJECT	SUBJECT	SUBJECT	SUBJECT	SUBJECT	SUBJECT	SUBJECT	SUBJECT
<b>CH</b>	<b>AE0</b>	<b>CBV</b>	<b>C26</b>					
<b>C N</b>	<b>N G</b>	<b>- T E</b>	<b>- C H E N</b>	<b>15</b>	<b>OLD</b>	<b>20</b>		
<b>N D</b>	<b>U S</b>	<b>T R</b>	<b>I A L</b>	<b>30</b>	<b>A R E A</b>	<b>35</b>	<b>P T</b>	<b>40</b>
<b>O F</b>	<b>2</b>	<b>- P T</b>	<b>30</b>	<b>P A N</b>	<b>O R A M A</b>			

*SEE CIA*

*(6.75" / 25X1A)*

DATE OF PHOTO	TYPE	QUALITY	CLASS	NO. OF CARDS	FOUR
<b>Late 59</b>			<b>3</b>	<b>3</b>	[REDACTED]

CLASSIFICATION **CONF** CAPTIONED BY [Signature]

PHOTO NO. 1155466  
 LOT NO. P400766  
 MAP REFERENCE C  
 LATITUDE 29 16 N  
 LONGITUDE 117 11 E

AREA NO	SUBJECT	SUBJECT	SUBJECT	SUBJECT	SUBJECT	SUBJECT	SUBJECT	SUBJECT	SUBJECT
CH	AE0	cbv	czg					25X1A	
CHIN	5	-	10	TE	-	15	CHEN	OLD	20
N D	25	U S	30	T R	I A L	35	A R E A	P T	40
	45	2	50	-	P				2
P A N O R A M A									

SEE CIA

DATE OF PHOTO	TYPE	QUALITY	CLASS	NO. OF CARDS	SOURCE
Late 59	4	2	3	3	[REDACTED]

CLASSIFICATION: Conf  
 CAPTIONED BY: [Signature]



PHOTO NO. 1155467		LGT NO. P400766		MAP REFERENCE C		LATITUDE 29 18 N		LONGITUDE 111 11 E	
COUNTRY				PROVINCE [REDACTED] 25X1A					
AREA NO. CH	SUBJECT TEO	SUBJECT C2G	SUBJECT C6B	SUBJECT	SUBJECT	SUBJECT	SUBJECT	SUBJECT	SUBJECT
CH	1 N	5 6	- TE	10	CHE	N	15	N	20
N	D	25	T	30	A	R	35	P	40
	O	45	F	50	P	A			
2 - PT PANORAMA									
See CIA									
(6.7.55) 25X1A									
DATE OF PHOTO		TYPE	QUALITY	CLASS	NO. OF CARDS	[REDACTED]			
late 59		4	2	3	3	[REDACTED]			
CLASSIFICATION				CAPTIONED BY					
Conf				[Signature]					

Approved For Release 2000/08/08

FORM NO. 174	400766	MAP REFERENCE	LATITUDE	LONGITUDE
COUNTRY	PROVINCE			

AREA NO	25X1A								
CH	AEJ	CRG	COB	CRK					
CH	N	5	6	7	8	9	10	11	12
ND	US	25	TRIAL	30	AREA	35			
	OF	45	2-PT	50	PAN	ORAMA			

Sec CIA

STADIUM (FC)

(6-7, 10, 25) 25X1A

DATE OF PHOTO	TYPE	QUALITY	CLASS	NO. OF CARDS	SO
late 59	4	2	3	4	
CLASSIFICATION	CAPTIONED BY				
Conf					

PHOTO NO. 1155469 LOT NO. P 40076 MAP REFERENCE C LATITUDE 28 16 N LONGITUDE 111 11 E

COUNTRY PROVINCE [REDACTED] 25X1A

AREA NO	SUBJECT	SUBJECT	SUBJECT	SUBJECT	SUBJECT	SUBJECT	SUBJECT	SUBJECT	SUBJECT
CH	AE0	C24	C6B						
CH	1 N 6	- T E	- C H E N	10		15	N E W		20
N D	4 6 7	R I A L	A R E A	30		35	P T		40
	0 F	2 - P T	P A N	50					

See CIA

(6.7.25) 25X1A

DATE OF PHOTO	TYPE	QUALITY	CLASS	NO. OF CARDS	SOURCE
late 59	4	2	3	3	[REDACTED]

CLASSIFICATION Conf CAPTIONED BY [Signature]

PHOTO NO. 1155470      LOT NO. P4107-bb      MAP REFERENCE C      LATITUDE 29 10 N      LONGITUDE 117 11 E

COUNTRY [REDACTED]      PROVINCE [REDACTED]      25X1A

AREA NO	SUBJECT	SUBJECT	SUBJECT	SUBJECT	SUBJECT	SUBJECT	SUBJECT	SUBJECT
CH	ACD	Crb	CBB					
CHINA	5	6	TE	10	CHINA	15	NEW	20
INDUSTRIAL	25	30	AREA	35		PT	40	
OF	45	2	PT	50	PANORAMA			

See CIA \_\_\_\_\_

→ LKG TWD HOSPITAL.

(6.7.4) 25X1A      9

DATE OF PHOTO	TYPE	QUALITY	CLASS	NO. OF CARDS	SOURCE
Late 59	4	2	3	3	[REDACTED]

PHOTO NO. 1155473		LOT NO. P4007-86		MAP REFERENCE C		LATITUDE 29 56 N		LONGITUDE 117 11 E	
COUNTRY				PROVINCE				25X1A	
AREA NO.	SUBJECT	SUBJECT	SUBJECT	SUBJECT	SUBJECT	SUBJECT	SUBJECT	SUBJECT	SUBJECT
CH	ChB	CRB	ChV	AEO					
CHINA	5	-	TE	10	CHINA	15	OLD	20	A
NEA	25	OF	CITY	30	OLD	35	DGP	40	
FTY	45			50					
(67) 25X1A									
DATE OF PHOTO		TYPE	QUALITY	CLASS	NO. OF CARDS	SOURCE			
Late 59		4	2	3	4	[REDACTED]			
CLASSIFICATION				CAPTIONED BY					
Conf				[Signature]					



COUNTRY		PROVINCE		MAP REFERENCE	LATITUDE	LONGITUDE	
					2916N		
AREA NO	SUBJECT	SUBJECT	SUBJECT			25X1A	
CH	C60	C26					
CHINA	3	TE	10	CHEN	15	NEW	20
QUAPE	25	BEN	30	IND	35	TE	40
WNEW	45	IND	50	DEBT		RIAL	

PT OF 2-PT. PANORAMA.  
See CIA

DATE OF PHOTO	TYPE	QUALITY	CLASS	NO. OF CARDS	SOURCE OF PHOTOGRAPH
late 59	4	2	3	2	
CLASSIFICATION				CAPTIONED BY	
Conf				M	

PHOTO NO. 1155474		LOT NO. P400766		MAP REFERENCE c		LATITUDE 29/6N		LONGITUDE 117/11E	
COUNTRY				PROVINCE				25X1A	
AREA NO. CH		SUBJECT C60	SUBJECT C26	SUBJECT	SUBJECT	SUBJECT	SUBJECT	SUBJECT	SUBJECT
CH I N G		- T E -		C H E N		N E W		8	
Q U A R T E		B E N		N D		T E M E N		40	
N N E W		I N D U		S T R I A L		A R E A.			
PT DOT 2-PT MONORAMA.									
See CIA									
(6.7) 25X4A									
DATE OF PHOTO		TYPE	QUALITY	CLASS	NO. OF CARDS	SO			
Late 59		4	2	3	2	[REDACTED]			
CLASSIFICATION				CAPTIONED BY					
Conf				[REDACTED]					



REF ID: A600519420004-5

PHOTO NO. 1155475	LOT NO. P400766	MAP REFERENCE e	LATITUDE 29 10 N	LONGITUDE 117 11 E
COUNTRY	PROVINCE			25X1A
AREA NO. CH	SUBJECT COB	SUBJECT CRC	SUBJECT	SUBJECT
CH	5	10	15	20
UM	25	30	35	40
AREA	45	50		

(6.7.10) 25X1A

DATE OF PHOTO Late 59	TYPE 4	QUALITY 2	CLASS 3	NO. OF CARDS 2	SOURCE
CLASSIFICATION Conf			CAPTIONED BY		

PHOTO NO. **155476** LOT NO. **P4037 lab.** MAP REFERENCE **e** LATITUDE **29 16 N** LONGITUDE **111 11 C**

COUNTRY [REDACTED] PROVINCE [REDACTED] **25X1A**

AREA NO	SUBJECT	SUBJECT	SUBJECT	SUBJECT	SUBJECT	SUBJECT	SUBJECT	SUBJECT
<b>CH</b>	<b>ABO</b>	<b>ANL</b>						
<b>CHIN</b>	<b>6</b>	<b>-</b>	<b>TE</b>	<b>-</b>	<b>CHEN</b>	<b>15</b>	<b>DEUEL</b>	<b>20</b>
<b>OPIN</b>	<b>25</b>	<b>G</b>	<b>IND</b>	<b>30</b>	<b>U</b>	<b>7</b>	<b>R</b>	<b>40</b>
<b>A</b>	<b>45</b>	<b>BEH</b>	<b>IND</b>	<b>50</b>	<b>OLD</b>	<b>PT OF CITY, NOW</b>		
<b>AGR AREA.</b>								

**(24, 25) 25X1A**

DATE OF PHOTO	TYPE	QUALITY	CLASS	NO OF CARDS	SOL
<b>Lake 59</b>	<b>4</b>	<b>2</b>	<b>3</b>	<b>2</b>	[REDACTED]
CLASSIFICATION <b>Conf</b>			CAPTIONED BY <b>[REDACTED]</b>		

PHOTO NO. **1155477** LOT NO. **2401766** MAP REFERENCE **C** LATITUDE **29/50N** LONGITUDE **117/11E**

COUNTRY [REDACTED] PROVINCE [REDACTED] **25X1A**

AREA NO	SUBJECT	SUBJECT	SUBJECT	SUBJECT	SUBJECT	SUBJECT	SUBJECT	SUBJECT
<b>CH</b>	<b>NEO</b>	<b>PHL</b>						
<b>CH</b>	<b>N 6</b>	<b>- T E</b>	<b>10</b>	<b>CH</b>	<b>15</b>	<b>D E</b>	<b>20</b>	<b>U C L</b>
<b>OP</b>	<b>N 6</b>	<b>IN</b>	<b>30</b>	<b>D U</b>	<b>35</b>	<b>T R</b>	<b>40</b>	<b>A L A R E</b>
<b>A</b>	<b>B E</b>	<b>45</b>	<b>N D</b>	<b>50</b>	<b>R E D</b>	<b>STAR</b>	<b>PORCELAIN</b>	

**PLT, New AGR AREA.**

(24, 25) ILLEGIB [REDACTED]


DATE OF PHOTO	TYPE	QUALITY	CLASS	NO. OF CARDS	SOUR
<b>Late 59</b>	<b>4</b>	<b>2</b>	<b>3</b>	<b>✓</b>	[REDACTED]

CLASSIFICATION **Conf** CAPTIONED BY **[REDACTED]**

PHOTO NO. 1155478 LOT NO. 1400766 MAP REFERENCE C LATITUDE 2916N LONGITUDE 11711E

COUNTRY PROVINCE  25X1A

AREA NO	SUBJECT	SUBJECT	SUBJECT	SUBJECT	SUBJECT	SUBJECT	SUBJECT	SUBJECT
CH	AF	AF	AF					
CHIN	5	-	10	CHEN	15	P	OR	CE
LA	25	COMB	30	INE	35	C	C	P
R	45	UC	50	-	C	CONTROL	PANEL.	

(17.15) 25X1A 




DATE OF PHOTO	TYPE	QUALITY	CLASS	NO. OF CARDS	SOURCE
Mid 60		2	3	3	
CLASSIFICATION Conf			CAPTIONED BY 		

PHOTO NO. 110579	LOT NO. 1400/60	FLAP REFERENCE C	EXPOSURE 1/1000	ICM NO.				
COUNTRY	PROVINCE FD	25X1A						
AREA NO. CH	SUBJECT AF8	SUBJECT AF8	SUBJECT AF8	SUBJECT	SUBJECT	SUBJECT	SUBJECT	SUBJECT
CH	5	-	10	CHEN	15	P	20	20
L	25	E	30	COMBINE	35	E	40	40
R	45	U	50	C	55			
(1775) 25X1A								
DATE OF PHOTO Mid 60	TYPE 2	QUALITY 3	CLASS 3	NO. OF CARDS 3	SOURCE			
CLASSIFICATION Conf		CAPTIONED BY						

PHOTO NO. 1155460		LOT NO. 1400766		MAP REFERENCE C		LATITUDE 2910N		LONGITUDE 11711E	
COUNTRY				PROVINCE <i>FD</i>		25X1A			
AREA NO. CH	SUBJECT AT	SUBJECT AT	SUBJECT AB	SUBJECT	SUBJECT	SUBJECT	SUBJECT	SUBJECT	SUBJECT
CHAIN	5	-	TE	-	10	CH	EN	15	PORCE
CHAIN	25	COMB	INE	30	E	35	CCCC	40	CCCC
APPT	45	UC	50						
(1741) 25X1A									
DATE OF PHOTO		TYPE	QUALITY	CLASS	NO. OF CARDS	SOU			
Med 60		<i>1</i>	2	3	3	[REDACTED]			
CLASSIFICATION				CAPTIONED BY					
Conf				<i>[Signature]</i>					

PHOTO NO. <b>1155481</b>		LOT NO. <b>7400761</b>		MAP REFERENCE <b>C</b>		LATITUDE <b>2911N</b>		LONGITUDE <b>1111E</b>	
COUNTRY				PROVINCE <b>[REDACTED]</b>		ILLEGIB			
AREA NO. <b>CH</b>		SUBJECT <b>AFV</b>	SUBJECT <b>ACU</b>	SUBJECT	SUBJECT	SUBJECT	SUBJECT	SUBJECT	SUBJECT
CHANG		5	-TE-	10	CHEN	15	PORCE	20	
LAIN		25	E. M. D.	30	INE	35	ENTRANCE	40	
ERD		45		50					
DATE OF PHOTO				TYPE	QUALITY	CLASS	NO. OF CARDS	SOURCE	
Mar 60		60	[REDACTED]	2	3	✓	[REDACTED]		ILLEGIB
CLASSIFICATION				CAPTIONED BY					
CONF				[REDACTED]					

PHOTO NO. *11001* LOT NO. *P400766* MAP REFERENCE *C* LATITUDE *29/6N* LONGITUDE *117/11E*

COUNTRY \_\_\_\_\_ PROVINCE ~~CHINA~~ *[REDACTED]* AREA NO. *CH* SUBJECT *AKU* SUBJECT *AFV* SUBJECT \_\_\_\_\_ SUBJECT \_\_\_\_\_ SUBJECT \_\_\_\_\_ SUBJECT \_\_\_\_\_ SUBJECT \_\_\_\_\_ SUBJECT \_\_\_\_\_ SUBJECT \_\_\_\_\_ SUBJECT \_\_\_\_\_

<i>CHING</i>	<i>5</i>	<i>-</i>	<i>10</i>	<i>T E -</i>	<i>15</i>	<i>C H E N</i>	<i>20</i>	<i>P O R C E</i>	<i>25</i>
<i>L A I N</i>	<i>25</i>	<i>C O M B</i>	<i>30</i>	<i>I N E</i>	<i>35</i>	<i>E N T I C A N C</i>	<i>40</i>	<i>E R D</i>	<i>45</i>

DATE OF PHOTO *Shid 60* TYPE *42* QUALITY *3* CLASS *3* NO. OF CARDS *2* SOURCE *[REDACTED]*

CLASSIFICATION *Conf* CAPTIONED BY *[Signature]*



PHOTO NO 1155483		LOT NO P400766		MAP REFERENCE C		LATITUDE 29/6N		LONGITUDE 11711E	
COUNTY				PROVINCE <del>TAI</del>		25X1A			
AREA NO	SUBJECT	SUBJECT	SUBJECT	SUBJECT	SUBJECT	SUBJECT	SUBJECT	SUBJECT	SUBJECT
CH	PT1	AB3	C3A	DOF					
5	CHING	10	TE	20	CHEN	15	PO	20	RC
25	LA	30	COMB	40	INE	35	CO	40	NTAY
45	CT	50	SITE				DIMITRIY (cc)		
					(725)		25X1A		
DATE OF PHOTO		TYPE	QUALITY	CLASS	NO. OF CARDS	SOURCE			
Late 59		42		3	4	[REDACTED]			
CLASSIFICATION				CAPTIONED BY					
Conf				[Signature]					

REF ID: A66788  
78-05867A000519420004-5

PHOTO NO. 155484 LOT NO. P400766 MAP REFERENCE C LATITUDE 2916N LONGITUDE 11711E

COUNTRY PROVINCE ~~LAOS~~ 25X1A

AREA NO	SUBJECT	SUBJECT	SUBJECT	SUBJECT	SUBJECT	SUBJECT	SUBJECT	SUBJECT
C/N	AF	AG3	AKW	DOF	DOE			
CHIN	5	TE	10	CHEN	15	P	0	20
LA	25	COM	30	SINE	35	CON	40	STR
SITE	45	RD	50	BEHIND	BRICK	FTY.		

PT ① OF 2-PT. ANALY. AND.  
SEE CIA

(1716N) 25X1A 9

DATE OF PHOTO	TYPE	QUALITY	CLASS	NO. OF CARDS	SOURCE
Late 59	4	2	3		

CLASSIFICATION CAPTIONED BY

Approved For Release 2000/05/07 : CIA-RDP78-05867A000519420004-5