

78-05867A000519440008-9

PHOTO NO. 41 11578 LOT NO. 1-5626-66 MAP REFERENCE LATTITUDE 69 06N LONGITUDE 33 22E

COUNTRY UR PROVINCE 51D

AREA NO	SUBJECT	SUBJECT	SUBJECT	SUBJECT	SUBJECT	SUBJECT	SUBJECT
N	ALA	3C2	D21	JMG	AL4		
OKOLNAYA				GUBA		MIS	
LE				STORAGE		INSTALLA	
ION				ARKL			

VOLODEI II AT L.; VOLGOLES-CLASS TIMBER CARRIER,  
 REPORTEDLY THE SALEKHARD, AT R.  
 pt 2 of 2-pt. from Area C.L.A.

2, 3, 30

DATE OF PHOTO	TYPE	QUALITY	CLASS	NO. OF CARDS	SOURCE OF PHOTOGRAPH
25 Aug - 66	4	2	B	5	25X1A

78-05867A000519440008-9

PHOTO NO. 42 11576		LOT NO. 1-562		MAP REFERENCE		LATITUDE 67 00 N		LONGITUDE 33 00 E	
COUNTRY UR				PROVINCE SID					
AREA NO N		SUBJECT D21 JMG		SUBJECT ALA 362		SUBJECT 15		SUBJECT 30	
O. K O L N A Y A		G U B A		M I S S		I N S T A L L A T I O N		L E S T O R A G E	
I O N =		L A M A		G L A S S A E M , P E N D					
NO. 93.									
pt 1 of 3-pt series see C.I.A.									
2,3,30									
DATE OF PHOTO 25 Aug. 66		TYPE 4		QUALITY 2		CLASS B		NO. OF CARDS 4	
CLASSIFICATION SECRET FOREIGN DISSEM		CAPTIONED BY [Signature]		SOURCE OF PHOTOGRAPH 25X1A					
Approved For Release 2001/08/16 : CIA-RDP78-05867A000519440008-9 PHOTO ANALYSIS REPORT USE PREVIOUS EDITIONS GPO 871-289									

519440008-8


PHOTO NO. 43	LOT NO. 11578	MAP REFERENCE	LATITUDE	LONGITUDE
COUNTRY UR	PROVINCE			
AREA NO. N	SUBJECT DRI	SUBJECT JMG	SUBJECT ALH	SUBJECT 30
	5 OK	10 L	15 N	20 A
	25 LE	30 S	35 T	40 O
	45 R	50 A	- CLASS AEM, PEND.	
NO. 93 -				
pt 2 of 3-pt series see C.I.A.				
2.3.30				
DATE OF PHOTO	TYPE	QUALITY	CLASS	NO. OF CARDS
25 Aug. 66	4	2	B	4
CLASSIFICATION	SOURCE OF PHOTOGRAPH		CAPTIONED BY	
SECRET FOREIGN DISS	25X1A		BJS	

**ILLEGIB**

**Approved For Release 2000/08/16 : CIA-RDP78-05867A000519440008-9**

**Approved For Release 2000/08/16 : CIA-RDP78-05867A000519440008-9**

19440008-9

PHOTO NO. <b>L15761</b>		LOT NO. <b>P-5639-66</b>		MAP REFERENCE <b>C</b>		LATITUDE <b>40 56 N</b>		LONGITUDE <b>32 11 E</b>	
COUNTRY				PROVINCE <b>323C</b>					
AREA NO.	SUBJECT	SUBJECT	SUBJECT	SUBJECT	SUBJECT	SUBJECT	SUBJECT	SUBJECT	SUBJECT
<b>TK</b>	<b>C.3B</b>	<b>C.31</b>							
	5		10			15			20
<b>M E N G E N</b>		<b>(NR)</b>				<b>P E R A</b>			
	25		30			35			40
<b>D U S I N G</b>		<b>A T</b>				<b>G I Y A</b>			
	45		50						
<b>7-10</b>									
DATE OF PHOTO		TYPE	QUALITY	CLASS	NO. OF CARDS	SOURCE OF PHOTOGRAPH			
<b>19</b>	<b>6</b>	<b>5</b>	<b>4</b>	<b>1</b>	<b>3</b>	<b>25X1A</b>			
CLASSIFICATION			CAPTIONED BY						
			<b>Coy</b>						

6878-05867A000519440008-9

PHOTO NO. 115781 LOT NO. P-5639-66 MAP REFERENCE C LATITUDE 4056 N LONGITUDE 3211 E

COUNTRY PROVINCE 323C

AREA NO	SUBJECT	SUBJECT	SUBJECT	SUBJECT	SUBJECT	SUBJECT	SUBJECT	SUBJECT
TK	C3B	C31						
MENGEN	5	EN	(NR)	10	PEA	15	ANT	20
DUSIN	25	G	AT	30	G	35	Y	40
	45			50			PLAR	

7-10 25X1A

DATE OF PHOTO	TYPE	QUALITY	CLASS	NO. OF CARDS	CAPTIONED BY
1965	4	1	3	5	[Redacted]

CLASSIFICATION CAPTIONED BY

REF ID: A600519440008-9

PHOTO NO. 115701 LOT NO. P-5639-66 MAP REFERENCE C LATITUDE 40.56N LONGITUDE 32.11E

COUNTRY PROVINCE 3230

AREA NO	SUBJECT	SUBJECT	SUBJECT	SUBJECT	SUBJECT	SUBJECT	SUBJECT	SUBJECT
TK	C62	C67	C20					
MENGEN	5		10	REET	15	SCENE	20	
\$ MAIL	25		30	MARKET	35	CON	40	
R.	45		50					

7-10

DATE OF PHOTO	TYPE	QUANTITY	CLASS	NO. OF CARDS	SOURCE OF PHOTOGRAPH
1965	4	1	3	3	25X1A

CLASSIFICATION CAPTIONED BY

78-05867A000519440008-9

PHOTO NO. 1570	EST. NO. P-5598-66	REF. NO. B#	UNIT NO. 36-05N	GRID 120-19#
COUNTRY	PROVINCE	[REDACTED]		25X1A
AREA NO. CH	SUBJECT ALF	SUBJECT ALA	SUBJECT D48	SUBJECT AKN
				SUBJECT DBT
				SUBJECT ALG
CH	ING	T	A	O
N	N	R	H	A
A	T	R	N	D

CONNECTED TO MAINLAND BY CAUSEWAY  
 (CTR TO RT) \$U-FANG POWER PLT (RT)  
 PT. I of 5 pt. PAN \$ \$ CIA

(7, 17, 27, 30) 25X1A

DATE OF PHOTO	TYPE	QUALITY	CLASS	NO. OF CARDS
APR 66	4	2	C	5
CLASSIFICATION	CAPTIONED BY		[REDACTED]	
Conf - 770	NOC			



COUNTRY P-5598-66 B3d LATITUDE 36-05N LONGITUDE 120-19E

AREA NO CH SUBJECT ALA SUBJECT ALG SUBJECT AHP [REDACTED] SUBJECT 25X1A

CHIN G - TIA O PART FAC  
NNER HARBORE MOKH HJ  
(EG) + PUAY INTA LATION

U-FAME POWER PT (LT) BK + FREIGHT  
CAR ON CAUSEWAY CONNECTING ISLAND W/ MAINLAND  
PT 2 of 5 PT. PAN && CIA

SLK NNE HT (7, 17, 30)

DATE OF PHOTO	TYPE	QUALITY	CLASS	NO. OF CARDS	SOURCE OF PHOTO
APR 66	4	2	C	5	[REDACTED]

CLASSIFICATION Conf - 770 CAPTIONED BY NDC

78-05867A000519440008-9

PHOTO NO. 1157675		LOT NO. P-5598-166		MAP REFERENCE B8		LATITUDE 31-45 N		LONGITUDE 102-19 E	
COUNTRY				PROVINCE				25X1A	
AREA NO. CH		SUBJECT ALA	SUBJECT ALG	SUBJECT AAA	SUBJECT	SUBJECT	SUBJECT	SUBJECT	SUBJECT
CHIN		5	10	15	20	25	30	35	40
NIN		25	30	35	40	45	50	55	60
(FG)		+	QUA	Y	I	N	S	T	A
LKG NNE AT U/I FAC (BKG)									
PT 3 of 5 pt PAN - SEA CIA									
(7, 25, 30) 25X1A									
DATE OF PHOTO		TYPE	QUALITY	CLASS	NO. OF CARDS	[REDACTED]			
APR 66		4	2	C	3	[REDACTED]			
CLASSIFICATION COM - 770				CAPTIONED BY NOC					

78-05867A000519440008-9

NO. 1157637	LOT NO. P-5598-66	REFERENCE: Bd	MARK	25X1A
COUNTRY	PROVINCE	[REDACTED]		
AREA NO. CH	SUBJECT ALA	SUBJECT ARC	SUBJECT AGC	
CH I N G	5	T A O	10	P O R T F A C
N N B R	25	H A R B O R	30	M O B
(F G)	45	Q U A Y	50	I N S T A L L A T I O N
LKG NR AT POST. COTTON TEXTILE PLT (OTC) BKG				
PT 4 of 5, T. PAN \$\$\$ CIA				
(22, 30) 25X1A				
DATE OF PHOTO	TYPE	QUALITY	CLASS	NO. OF CARDS
APR 66	4	2	C	3
CLASSIFICATION COM - 77E			CAPTIONED BY NDC	

05867A000519440008-9

PHOTO NO. 157018 LOT NO. P 5598-66 MAP REFERENCE B84 LATITUDE 36-05 N LONGITUDE 120-178

COUNTRY PROVINCE 25X1A

AREA NO CH SUBJECT VLA SUBJECT ARE SUBJECT AAY SUBJECT

CHING - TAO PORT FAC I

NINER HARBORE

VEY GUAY INSTALLED

UI-REGIAN MERSHIP AT WHE. LKE NE AT UI FAC (BKE)

PT 5 OF 5 PT. PAN \$ A & CIA

(25, 325X1A)

DATE OF PHOTO	TYPE	QUALITY	CLASS	NO. OF CARDS
APR 6 6	4	2	C	4

CLASSIFICATION Conf - 170 CAPTIONED BY MAC

78-05867A000519440008-9

FIGURE NO. 11576	LOT NO. P. 5598-66	MAP REFERENCE B4	LATITUDE 36-05N 100-19E
COUNTRY	PROVINCE	25X1A	
AREA NO. CH	SUBJECT ALA	SUBJECT AHF	SUBJECT DJD
5	10	15	20
CHING-TAO	PORT	FAC	
25	30	35	40
NNER	HARBOR	LEK	NAME
45	50	AT <del>FAZCH</del> <del>FAW</del> N ISLAND	
CONNECTED TO MAINLAND BY CAUSEWAY; \$ \$U-FANG POWER PLT (RT); MOLF HD (FC) PT 1 of 2 PT. PAN \$ \$ \$ CIA			
(17, 17, 30)			25X1A
DATE OF PHOTO	TYPE	QUALITY	CLASS
APR 64	3	2	C
CLASSIFICATION CONF-NFO		CAPTIONED BY NOC	

COUNTRY		1-5598-66		MAP REFERENCE	B-8		LATITUDE	36-05-11		LONGITUDE	107-17-11		
AREA NO		CH		SUBJECT	DIA AHE		[REDACTED]		25X1A		[REDACTED]		
1	5	10	15	20	25	30	35	40	45	50	55	60	
SHING		G-TAO		PORT		FAC		AT		INDU		TICAL AREA N	
NINER		HARBOR		LIK		B		OF		CHSEWAY		MOL #2 (PG)	
PT 2 of 2		PT. PAN		B-8		CIA							
DATE OF PHOTO		TYPE		QUALITY		CLASS		NO. OF CARDS		SOURCE OF PHOTOGRAPH		(25,30) 25X1A	
APR 6, 66		3		2		C		2		[REDACTED]			
CLASSIFICATION		CONF-REF		CAPTIONED BY		NOC							

78-05867A000519440008-9

PHOTO NO. 115762		LOT NO. P-5598-66		MAP REFERENCE B#		LATITUDE 36-05N		LONGITUDE 100-17E	
COUNTRY				PROVINCE 25X1A		[REDACTED]			
AREA NO. CH	SUBJECT C02	SUBJECT A1A	SUBJECT A21	SUBJECT C12	[REDACTED]				
5	10	15	20	25	30	35	40	45	50
CH	I	N	G	-	T	A	O	P	O
N	I	N	E	R	H	H	E	B	O
R	M	O	L	A	H	I	A	S	M.
BASIN + CITY				POSS		[REDACTED]		CHURCH (IT)	
PT 1 of 2 PT PAN B# CIA									
								(67, 30) <sup>10</sup>	
								25X1A	
DATE OF PHOTO		TYPE	QUALITY	CLASS	NO. OF CARDS	SOURCE OF PHOTOGRAPH			
APR 66		H	2	C	4	[REDACTED]			
CLASSIFICATION conf - NFO				CAPTIONED BY YOC		[REDACTED]			

78-05867A000519440008-9

11570		P-5978-666		38		36		11	
COUNTRY		PROVINCE		25X1A		[REDACTED]		SUBJECT	
AREA NO	SUBJECT	SUBJECT	SUBJECT	SUBJECT	SUBJECT	SUBJECT	SUBJECT	SUBJECT	SUBJECT
PH	C62	ALA	A23						
CHING	5	T	10	P	15	F	20		
N	25	H	30	L	35		20		
R	45	A	50						
BAZIN + CITY									
PT 2 of 2 PT PAN DEB CITY									
(6,7,30)									
DATE OF PHOTO	TYPE	QUALITY	CLASS	NO. OF CARDS	SOURCE OF PHOTOGRAPH				
APR 66	4	2	C	3	25X1A				
CLASSIFICATION				CAPTIONED BY					
Conf - NFO				NOC					



1567A000519440008-9

PHOTO NO. 115768	REF. NO. 25098-66	MAP REFERENCE B4	LATITUDE 30 05' N	LONGITUDE 111 15' E
COUNTRY	PROVINCE 25X1A			SUBJECT
AREA NO. CH	SUBJECT ALD	SUBJECT D37	SUBJECT ALP	
5	10	15	20	
CHINA	TAO	PORT	TRC	
25	30	35	40	
NNEK	HHEBOR	LRG	NNC	
45	50			
FR	MOLE	#2		

CONNECTING ISLAND TO MAINLAND (BRG);  
 CROSSING ATA PENDANT 201; [REDACTED] 25X6  
 MANUF. FORKLIFTS IN USE ON QUAY.

(1, 30) 25X1A

DATE OF PHOTO	TYPE	QUANTITY	CLASS	NO. OF CARDS	SOURCE OF PHOTOGRAPH
APR 66	4	2	C	3	[REDACTED]
CLASSIFICATION	CAPTIONED BY		[REDACTED]		
[REDACTED]	[REDACTED]		[REDACTED]		

PHOTO ANALYSIS REPORT

9440008.9

PHOTO NO. 115782	LOT NO. P5598-66	MAP REFERENCE 25X1A	LATITUDE 36-06N	LONGITUDE 120-19E
COUNTRY	PROVINCE	[REDACTED]		
AREA NO. CH	SUBJECT 369	SUBJECT 3H3	SUBJECT 362	SUBJECT
CH	ING	T	A	O
B	A	\$	\$	\$
A	T	\$	\$	\$
SUBMARINE STATION				
AT THE END OF ISLAND. LRG				
WNU				
TA-CHIANG				
				(3723)
				25X1A
DATE OF PHOTO	TYPE	QUALITY	CLASS	NO. OF CARDS
APR 66	4	2	C	3
CLASSIFICATION CONF-INT			CAPTIONED BY TNC	

PHOTO NO. **Approved For Release 2000/08/15 : CIA-RDP78-05867A000519440008-9**

COUNTRY **P-557966** MAP REFERENCE **C** LATITUDE **3112N** LONGITUDE **2954E**

AREA NO **EG** SUBJECT **ALA** SUBJECT **3CY** SUBJECT **448B**

**ALEXANDRIA** 5 10

**RB MARINE** 25 30 **MIDGET** 15 20

**IN BOAT** 45 50 **CLUB AREA** 35 40

*pe*

*3-30*

**25X1A**

DATE OF PHOTO	TYPE	QUALITY	CLASS	NO. OF CARDS	SOURCE OF PHOTOGRAPH
<i>21 June 66</i>	<i>4</i>	<i>1</i>	<i>C</i>	<i>2</i>	

CLASSIFICATION **Conf/No For Dissem** CAPTIONED BY *[Signature]*

00519440008-9

Approved For Release

PHOTO NO. 115787	LOT NO. P-5673-66	MAP REFERENCE	LATITUDE	LONGITUDE															
COUNTRY UR	PROVINCE																		
AREA NO. N	SUBJECT 3CU	SUBJECT	SUBJECT	SUBJECT	SUBJECT	SUBJECT	SUBJECT	SUBJECT											
T	4	3	5	-	C	L	A	S	10	S	M	S	F	15	P	E	N	D.	20
N	O.	5	25	9	0	,	O	F	30	F	B	O	L	35	S	H	O	4	40
F	E	N	45	4	,	I	N	50	T	H	E	W	H	I	T	E	S	E	A.

3,30

DATE OF PHOTO	TYPE	QUALITY	CLASS	NO. OF CARDS	SOURCE OF PHOTOGRAPH
4 June 66	4	2	B	1	[REDACTED]

25X1A

CLASSIFICATION: **SECRET FOREIGN DISS**

CAPTIONED BY: *[Signature]*

FORM NO. 174 USE PREVIOUS EDITIONS

REF ID: A000519440008-9

PHOTO NO.	1157627	LOT NO.	P-5662-66	MAP REFERENCE		LATITUDE	69 04 N	LONGITUDE	33 18 E
COUNTRY	UR			PROVINCE	SID				
AREA NO	N	SUBJECT	TGM	SUBJECT	967	SUBJECT	IFG	SUBJECT	
	G R Y A	5	Z N A Y A	10	G U B A	15	S E A P	20	
	L A N E	23	B A S E	30	T W O	35	B E - G	40	
	( M A D G E )	45	S E A P	50	PLANES,	ONE	W/BURT		
NO: 10; U/I BLDGS. IN BG. ARE PROB. BARRACKS OR FAMILY-HOUSING UNITS.									

3,7,20,31

25X1A

DATE OF PHOTO	TYPE	QUALITY	CLASS	NO. OF CARDS	SOURCE OF PHOTOGRAPH
Oct 66	4	2	B	3	
CLASSIFICATION	SECRET FOREIGN DISS		CAPTIONED BY [Signature]		

REF ID: A600519440008-9

PHOTO NO. 2 1157628		LOT NO. P-5662-66		MAP REFERENCE		LATITUDE 69 04 N		LONGITUDE 33 18 E	
COUNTRY UR				PROVINCE SID					
AREA NO. N	SUBJECT IGM	SUBJECT 96?	SUBJECT IFG	SUBJECT	SUBJECT	SUBJECT	SUBJECT	SUBJECT	SUBJECT
G R Y A	Z N A Y A	G U B A		S E A P					
L A N E	B A S E		T H R E E		B E				
G ( M A D G I E )		S E A P L A N E S , O N E							
PARTIALLY DISMANTLED OR DISABLED; AIRCRAFT W/ BORT NO. 16									
EPP. W/MAD; U/I BLOGS. IN BG. ARE PROB. BARRACKS OR FAMILY HOUSING UNITS.									
3, 7, 20, 31									
DATE OF PHOTO		TYPE	QUALITY	CLASS	NO. OF CARDS	SOURCE OF PHOTOGRAPH			
Oct. 66		4	2	B	3	25X1A			
CLASSIFICATION SEC. FOREIGN DISS			CAPTIONED BY JOS						

3-05867A000519440008-9

PHOTO NO. 1157620 LOT NO. P-5662-66 MAP REFERENCE LATITUDE 67 07 N LONGITUDE 33 15 E

COUNTRY UR PROVINCE SID

AREA NO N SUBJECT 16M SUBJECT 467 SUBJECT IFS SUBJECT SUBJECT SUBJECT SUBJECT SUBJECT

G R A W A K E N M A Y A G U B A S E I N

L A N E B A S E T H R E E B E

G ( M A D G E ) S E A P L A N E S , O N E

W/BORT NO. 04; W/I BLDGS. IN BG. MAY BE BARRACKS OR FAMILY HOUSING UNITS.

3, 9, 20, 31

DATE OF PHOTO TYPE QUALITY CLASS NO. OF CARDS SOURCE OF PHOTOGRAPH 25X1A

CLASSIFICATION SECURITY FOREIGN DISC CAPTIONED BY

PHOTO NO. 4 11576		LOT NO. 11576		MAP REFERENCE		LATITUDE		LONGITUDE					
COUNTRY UN				PROVINCE 510									
AREA NO. N		SUBJECT 16M	SUBJECT 967	SUBJECT IF6	SUBJECT	SUBJECT	SUBJECT	SUBJECT	SUBJECT				
6 A 4 D		5 2 N 1 4 A		10 6 U 1 A		15		20					
L A N E		25 B M S E		20 T H R E E		35		40					
6 (M A D G E)		45		50 S E A P L A N E S									
<p>W/BORT NO. 04; <del>600</del> AIRCRAFT AT CEN. HAS POSS. BORT NO. 14; U/I BLDGS. IN BG. MAY BE BARRACKS OR FAMILIES HOUSING UNITS.</p>													
DATE OF PHOTO				TYPE		QUALITY		CLASS		NO. OF CARDS		SOURCE OF PHOTOGRAPH	
Oct		66		4		3		B		3		25X1A	
CLASSIFICATION				CAPTIONED BY									
SECRET FOREIGN DIS				20-8									



PHOTO NO. 5  
 COUNTRY UR  
 AREA NO. N  
 SUBJECT 16M  
 SUBJECT 967  
 SUBJECT IF6  
 SUBJECT  
 SUBJECT  
 SUBJECT  
 SUBJECT  
 SUBJECT

Approved For Release 2001/06/01 : CIA-RDP78-05867A000519440008-9

167 A000519440008-9

MAP REFERENCE P-5662-66

LATITUDE 69 04N  
 LONGITUDE 33 18E

PROVINCE 51D

G R Y A Z N A Y A , G U B H A B E - 6  
 ( M A D G E ) S E A P L A N E W  
 B O R T N O . 3 0 A N D E P P W I N D S

HANGAR BEHIND AIRCRAFT AND VII BLDGS. IN BG. MAY BE  
 BARRACKS, FAMILY HOUSING UNITS, OR OFFICE OR ADMINISTRATION  
 BLDGS.

SEAPLANE DISC  
 25X1A

DATE OF PHOTO	TYPE	QUALITY	CLASS	NO. OF CARDS	SOURCE OF PHOTOGRAPH
08. 66	4	2	B	3	
CLASSIFICATION					
SECRET FOREIGN DISS					
FORM NO. 174 USE PREVIOUS EDITIONS					

Approved For Release 2001/08/16 : CIA-RDP78-05867A000519440008-9

Approved For Release

REF ID: A660519440008-9

PHOTO NO 6 115753		LOT NO. P-0000-06		MAP REFERENCE		LATITUDE 01 01 N		LONGITUDE	
COUNTRY USA				PROVINCE SID					
AREA NO N	SUBJECT 16M	SUBJECT 967	SUBJECT 1EG	SUBJECT	SUBJECT	SUBJECT	SUBJECT	SUBJECT	SUBJECT
GRY	A <sup>5</sup>	Z	N	A	A <sup>10</sup>	G	U	B	A <sup>13</sup>
A	M	A <sup>20</sup>	D	G	E	S	E	A	P
R	O	N	T <sup>45</sup>	V	I	E	W <sup>30</sup>	H	A
UTILITY BLDGS. IN BG.				HANGAR AND VARIOUS					
				SEAPLANE BASE					
				3, 7, 20, 31					
DATE OF PHOTO 98° 66		TYPE 4	QUALITY 2	CLASS B	NO. OF CARDS 3	SOURCE OF PHOTOGRAPH 25X1A			
CLASSIFICATION SECRET FOREIGN DISS				CAPTIONED BY [Redacted]					

Approved For

PHOTO NO. 7	LOT NO.	MAP REFERENCE	LATITUDE	LONGITUDE
COUNTRY		PROVINCE		
AREA NO.	SUBJECT	SUBJECT	SUBJECT	SUBJECT
	16M	967	1F6	3C2
	C2G			
GAZAN	ZIN	HA	HA	SEAP
LANE	BASE	SHAL	LAMDA	
IL	CLAS	S	YF	
BE-6 (MADGE) SEAPLANE DIRECTLY BEHIND YF, W/ BORT NO. 06; UTILITY BLDGS. IN BG.				
3, 7, 20, 31				
DATE OF PHOTO	TYPE	QUALITY	CLASS	NR. OF CARDS
OUT	6	14	2	B
SOURCE OF PHOTOGRAPH				25X1A
CLASSIFICATION		CAPTIONED BY		
SECRET FOREIGN DISS		JDS		

COUNTRY: UR PROVINCE: 510 MAP REFERENCE: P-5662-66 LATITUDE: 39 04 N LONGITUDE: 33 18 E

AREA NO	SUBJECT	SUBJECT	SUBJECT	SUBJECT	SUBJECT	SUBJECT	SUBJECT	SUBJECT
N 16M	967	1FG	3C2	C2E				
GRYA	ZNAYA	10	GUBA	15	SEA PL	20		
LANE	BASE	30	SHALANDA	35	LANDA	40		
1-CLAS	S	4F	50					

SEA PLANE W/BORT NO. 6 DIRECTLY BEHIND 4F ON SHORE ;  
 VARIOUS UTILITY BLDGS. IN BG.

DATE OF PHOTO	TYPE	QUALITY	CLASS	NO. OF CARDS	SOURCE OF PHOTOGRAPH
Oct. 66	4	2	B	5	[REDACTED]
CLASSIFICATION: SEC// FOREIGN DISS				CAPTIONED BY: [Signature]	

PHOTO NO. 9 11578		IOT NO. P-5662-66		MAP REFERENCE		LATITUDE 07 04 N		LONGITUDE	
COUNTRY UR				PROVINCE SID					
AREA NO. N		SUBJECT 1GM	SUBJECT 9G7	SUBJECT 1FG	SUBJECT 3C2	SUBJECT C2G	SUBJECT 3CP	SUBJECT	SUBJECT
GARYA		ZINAYA		GUBA		SEAT			
LANE		BASE		T-3		OIL		CLH	
SS		MSL		WIP		END.		NO. PS-3 IN FG	
SHALANDA-1-CLASS YF DIRECTLY BEHIND, PROB. AT DOCK; BE-6 (MADGE) SEAPLANE TO RT. AND U/I BLOGS TO THE REAR.									
3,7,20,31									
DATE OF PHOTO Oct-66		TYPE 4	QUALITY 2	CLASS B	NO. OF CARDS 6	SOURCE OF PHOTOGRAPH 25X1A			
CLASSIFICATION SECRET		DISSEM			CAPTIONED BY [Redacted]				

PHOTO NO. 10	LOT NO. P 5662-06	MAP REFERENCE	LATITUDE	LONGITUDE				
COUNTRY UK		PROVINCE 510						
AREA NO.	SUBJECT N TGM	SUBJECT 967	SUBJECT 1FG	SUBJECT 3C2	SUBJECT C2G	SUBJECT 3CP	SUBJECT	SUBJECT
G R Y A	5 Z N A Y A	10	G U B A	15				20
L A N E	35 B M E E	30	T - 3	35	0 1			40
S S M S L	45	50	P E N D.		No. PS-3, AT AT;			
NOTE DOCK AND UTILITY BLDGS.								
3, 7, 20, 31								
DATE OF PHOTO		TYPE	QUALITY	CLASS	NO. OF CARDS	SOURCE OF PHOTOGRAPH		
Oct. 66		4	2	B	6	25X1A		
CLASSIFICATION SECRET				CAPTIONED BY DOPS				

**STATINTL**

**Approved For Release 2000/08/16 : CIA-RDP78-05867A000519440008-9**

**Next 2 Page(s) In Document Exempt**

**Approved For Release 2000/08/16 : CIA-RDP78-05867A000519440008-9**

PHOTO NO. \_\_\_\_\_

COUNTRY: UR PROVINCE: \_\_\_\_\_

MAP REFERENCE: 5663-66 LATITUDE: \_\_\_\_\_ LONGITUDE: \_\_\_\_\_

AREA NO	SUBJECT	SUBJECT	SUBJECT	SUBJECT	SUBJECT	SUBJECT	SUBJECT	SUBJECT
<u>N</u>	<u>3CD</u>							
<u>MODIFIED</u>	<u>SKORY</u>	<u>CLAS</u>						
<u>DD</u>	<u>PEAK</u>	<u>N.O.</u>	<u>OG</u>	<u>AT</u>				
<u>64</u>	<u>54M</u>	<u>40</u>	<u>11E</u>	<u>IN THE</u>				
<u>BARENTS SEA</u>								
<u>PART 1 OF 2 PART SERIES</u>								
<u>SEE CIA</u>								

3,30

25X1A

DATE OF PHOTO	TYPE	QUALITY	CLASS	NO. OF CARDS
<u>1 AUG 66</u>	<u>4</u>	<u>1</u>	<u>C</u>	<u>1</u>

CLASSIFICATION: CONF/NO FORADISS CAPTIONED BY: FLH



7-000519440008-9

PHOTO NO. 115761		LOT NO. P5663-66		MAP REFERENCE		LATITUDE		LONGITUDE	
COUNTRY UR			PROVINCE						
AREA NO. N	SUBJECT 3CD	SUBJECT	SUBJECT	SUBJECT	SUBJECT	SUBJECT	SUBJECT	SUBJECT	SUBJECT
M O D I F I E D	<sup>5</sup>		<sup>10</sup>	S K O R Y	<sup>15</sup>	Y		<sup>20</sup>	
\$ I D D	<sup>25</sup>	P E N D	<sup>30</sup>	N O	<sup>35</sup>	O G O		<sup>40</sup>	A T
64	<sup>45</sup>	54M	<sup>50</sup>	40		HE			IN THE
BARENTS SEA									
PART 2 OF 2 PART					SERIES				
					SEE CIA				
3, 30						25X1A			
DATE OF PHOTO		TYPE	QUALITY	CLASS	NO. OF CARDS				
1 AUG 66		4	1	C	1				
CLASSIFICATION CONF/NO FORADISS				CAPTIONED BY FLH					

PHOTO NO. Approved For Release 2000/08

BT A000519440008-9

COUNTRY: U.S. 1954 MAP REFERENCE: 17663-66 LATITUDE: LONGITUDE:

AREA NO: N SUBJECT: 3CD SURJECT: SURJECT: SURJECT: SURJECT: SURJECT: SURJECT: SURJECT: SURJECT:

MODIFIED SKORYY CLA S  
D D PEN D. NO. O B O A T  
64 54 N 40 HE, IN THE  
PARENTS SEA

330

25X1A

DATE OF PHOTO	TYPE	QUALITY	CLASS	NO. OF CARDS
1 AUG 66	H	I	C	1



CLASSIFICATION: CONFIDENTIAL CAPTIONED BY: [unclear]

78-0519440008-9

PHOTO NO. 1157643 LOT NO. P5663-60 MAP REFERENCE LATTITUDE LONGITUDE

COUNTRY U.S.R. PROVINCE

AREA NO. N SUBJECT 3CD SUBJECT SUBJECT SUBJECT SUBJECT SUBJECT SUBJECT SUBJECT

M O D I F I E D S K O R Y Y C L A S

S I D D P E N D N O O G O A T

6 4 5 4 N 4 0 I I E , I N T H E

B A R E N T S E A

3,30

25X1A

DATE OF PHOTO	TYPE	QUALITY	CLASS	NO. OF CARDS
1 AUG 66	4	1	C	1

CLASSIFICATION CONFIDENTIAL CAPTIONED BY FLH

0519440008-9

PHOTO NO. 1187640 LOT NO. P5663-66 MAP REFERENCE LATITUDE LONGITUDE

COUNTRY UR PROVINCE

AREA NO	SUBJECT	SUBJECT	SUBJECT	SUBJECT	SUBJECT	SUBJECT	SUBJECT	SUBJECT
N			3 DC					
Z	CL	ASS	\$	B	B	P	E	N
	3	17	25	AT	6	4	5	4
			45	IN	THE	50	B	A
							R	E
							N	S
							S	E

3,30

25X1A

DATE OF PHOTO	TYPE	QUALITY	CLASS	NO. OF CARDS
1 AUG 66	4	1	C	1

CLASSIFICATION CONF / NO / ORN / DISSEM CAPTIONED BY FLH

Approved For Release 2000/06/14

00519440008-9

PHOTO NO.	COUNTRY		AREA NO.	SUBJECT		SUBJECT		SUBJECT		SUBJECT		SUBJECT		SUBJECT	
	U. R.		N	<del>SECRET</del>		<del>SECRET</del>		3 DC							
	P 5663-66			CLASS		AT		64		54		P R N D		W O	
	PROVINCE			THE		THE		B A R E N T S							
	LATITUDE			ILLEGIB											
	LONGITUDE														



DATE OF PHOTO	TYPE	QUALITY	CLASS	NO. OF CARDS
AUG 66	4	1	C	1
CLASSIFICATION	CAPTIONED BY			
CONF / UNFORM DISSEM	FLH			



Approved For Release 2000/08/10 : CIA-RDP78-05867A000519440008-9


COUNTRY *PHILIPPINES* PROVINCE *WAC* LATITUDE *2200N* LONGITUDE *1205E*

AREA NO	SUBJECT	SUBJECT	SUBJECT	SUBJECT	SUBJECT	SUBJECT	SUBJECT	SUBJECT	SUBJECT
<i>BM</i>	<i>ebb</i>	<i>ebb</i>	<i>ebb</i>	<i>ebb</i>	<i>ebb</i>	<i>ebb</i>	<i>ebb</i>	<i>ebb</i>	<i>ebb</i>
<i>MANDALAY</i>	<i>city</i>	<i>city</i>	<i>city</i>	<i>city</i>	<i>city</i>	<i>city</i>	<i>city</i>	<i>city</i>	<i>city</i>
<i>city</i>	<i>city</i>	<i>city</i>	<i>city</i>	<i>city</i>	<i>city</i>	<i>city</i>	<i>city</i>	<i>city</i>	<i>city</i>
<i>city</i>	<i>city</i>	<i>city</i>	<i>city</i>	<i>city</i>	<i>city</i>	<i>city</i>	<i>city</i>	<i>city</i>	<i>city</i>

DATE OF PHOTO	TYPE	QUALITY	CLASS	NO. OF CARDS
<i>July-Aug 66</i>		<i>2</i>	<i>3</i>	<i>3</i>

*(6.75) 25X1A*

CLASSIFICATION *Conf*

CAPTIONED BY 

FORM NO. 174 USE PREVIOUS EDITIONS

PHOTO ANALYSIS REPORT  
P78-05867A000519440008-9

COUNTRY	PROVINCE	LATITUDE	LONGITUDE
	WAC 556A	22 00 N	
AREA NO	SUBJECT	SUBJECT	SUBJECT
BM	COV	COV	COV
M A N D A L A Y	COV	COV	COV
	COV	COV	COV
	COV	COV	COV
	COV	COV	COV

DATE OF PHOTO	TYPE	QUALITY	CLASS	NO. OF CARDS	SOURCE OF PHOTO
July		2	3	4	25X1A
Aug 66					
CLASSIFICATION	CAPTIONED BY				
	Conf				

Approved For Release 2000/06/10 : CIA-RDP78-05867A000519440008-9

COUNTRY		PROVINCE		LATITUDE		LONGITUDE	
AREA NO		SUBJECT		SUBJECT		SUBJECT	
BAM		SOB		ANL		SUBJECT	
MANDALAY		IN		FILE		CL	
25		30		35		40	
45		30		35		40	

DATE OF PHOTO	TYPE	QUALITY	CLASS	NO. OF CARDS	SOURCE OF
July Aug 66	8	2	3	3	(1-4 C) 25X1A
CLASSIFICATION	CAPTIONED BY				
	[Redacted]				

FORM NO. 174 USE PREVIOUS EDITIONS

PHOTO ANALYSIS REPORT  
 000008146 CIA RDP78-05867A000519440008-9



PHOTO NO. 115 Approved For Release 2000/08/14 : CIA-RDP78-05867A000519440008-9

COUNTRY 1 REFERENCE P176-66 LATITUDE 22 00 N LONGITUDE 96 05 E

AREA NO BM SUBJECT D26 PROVINCE WAC 556A

SUBJECT	SUBJECT	SUBJECT	SUBJECT	SUBJECT	SUBJECT	SUBJECT	SUBJECT
MAN	5	DAL	10	AY	15	[R	20
IN	25	K	30	IG	35	LD	40
AI	45	R	50			BL	55

DATE OF PHOTO	TYPE	QUALITY	CLASS	NO. OF CARDS	SOURCE OF PHOTO
July-Aug 66	7	2	3	4	[REDACTED]

CLASSIFICATION: Conf

CAPTIONED BY: [REDACTED]

Approved For Release 2000/08/16 : CIA-RDP78-05867A000519440008-9

COUNTRY	PROVINCE	ENTRANCE				
AREA NO	WAC 556A					
SUBJECT	SUBJECT	SUBJECT	SUBJECT	SUBJECT	SUBJECT	SUBJECT
B/M	226	226	226	226	226	226
M A N D A L A Y	10	15	20	25	30	35
10	15	20	25	30	35	40
15	20	25	30	35	40	45
20	25	30	35	40	45	50

DATE OF PHOTO	TYPE	QUALITY	CLASS	NO. OF CARDS	SOURCE OF
July-Aug 66	7	2	3	4	
CLASSIFICATION	CAPTIONED BY				
Conf	R				

FORM NO. 174 USE PREVIOUS EDITIONS

PHOTO ANALYSIS REPORT  
 2000/08/16 : CIA-RDP78-05867A000519440008-9

REF ID: A600519440008-9

Approved For Release 2000/06/14 : CIA-RDP78-05867A000519440008-9

COUNTRY: *7716-66* PROVINCE: *WAC 556A* LATITUDE: *22.00 N* LONGITUDE: *102.00 E*

AREA NO	SUBJECT	SUBJECT	SUBJECT	SUBJECT	SUBJECT	SUBJECT	SUBJECT	SUBJECT	SUBJECT
<i>BAI</i>	<i>DOF</i>	<i>BWB</i>	<i>CO</i>	<i>ANL</i>	<i>CRS</i>				
<i>M A N D</i>	<i>5</i>	<i>AL</i>	<i>AY</i>	<i>10</i>	<i>[H]</i>	<i>LL</i>	<i>15</i>		<i>20</i>
<i>N</i>	<i>25</i>	<i>F I E</i>	<i>LD S</i>	<i>30</i>		<i>B LD</i>	<i>35</i>	<i>CS</i>	<i>40</i>
<i>M P</i>	<i>45</i>	<i>LE S</i>	<i>FR</i>	<i>50</i>	<i>A</i>	<i>1</i>	<i>2</i>		

*(1.7.10.4C)*

25X1A

DATE OF PHOTO	TYPE	QUALITY	CLASS	NO. OF CARDS
<i>July-Aug 66</i>	<i>7</i>	<i>2</i>	<i>3</i>	<i>5</i>



FORM NO. 174 USE PREVIOUS EDITIONS

PHOTO ANALYSIS REPORT  
REF ID: A600519440008-9

COUNTRY		PROVINCE		LATITUDE		LONGITUDE	
11720		MARETTA		22 00 N		96 05 E	
AREA NO	SUBJECT	SUBJECT	SUBJECT	SUBJECT	SUBJECT	SUBJECT	SUBJECT
117	DOB	DOF	AKH	DZG			
11 A W D	5	11 Y	10	(N R)	15	I U C R	20
P L A I N	25	F I E L D	30		35	F R	40
	45		50				

33

(1.24.29 (C))

25X1A

DATE OF PHOTO	TYPE	QUALITY	CLASS	NO. OF CARDS
July Aug to 10	4	2	3	4
CLASSIFICATION			CAPTIONED BY	
SECRET			[Redacted]	

Approved For Release 2000/06/14 : CIA-RDP78-05867A000519440008-9

PHOTO NO. 1397666  
COUNTRY  
PROVINCE WACISSA  
LATITUDE 2200 N  
LONGITUDE 9605 E

AREA NO	SUBJECT	SUBJECT	SUBJECT	SUBJECT	SUBJECT	SUBJECT	SUBJECT	SUBJECT
BM	C26	DBF	AML					
MANDALAY			(WAC)					
FIELD			BLDG					

25X1A

DATE OF PHOTO	TYPE	QUALITY	CLASS	NO. OF CARDS
July Aug 66	4	2	3	3



FORM NO. 174 USE PREVIOUS EDITIONS

PHOTO ANALYSIS REPORT  
00000816 CIA-RDP78-05867A000519440008-9

Approved For Release 2000/06/14 : CIA-RDP78-05867A000519440008-9

PHOTO NO. \_\_\_\_\_

COUNTRY: *13776 66* REFERENCE: \_\_\_\_\_ LATITUDE: *22 00 N* SIGNATURE: \_\_\_\_\_

AREA NO: *BM* SUBJECT: *CO 5* PROVINCE: *WAC 56A*

SUBJECT	SUBJECT	SUBJECT	SUBJECT	SUBJECT	SUBJECT	SUBJECT	SUBJECT
<i>MANDALAY</i>							
<i>E</i>				<i>AM</i>	<i>CO</i>	<i>N 8</i>	<i>U C</i>


25X1A

DATE OF PHOTO: *July Aug 66*

TYPE	QUALITY	CLASS	NO. OF CARDS
<i>4</i>	<i>2</i>	<i>3</i>	<i>1</i>

CLASSIFICATION: *Conf*

CAPTIONED BY: \_\_\_\_\_



Approved For Release 2000/08/10 : CIA-RDP78-05867A000519440008-9

COUNTRY		PROVINCE		LATITUDE		LONGITUDE	
1976 66		WAC-56A		25 00 N			
AREA NO	SUBJECT	SUBJECT	SUBJECT	SUBJECT	SUBJECT	SUBJECT	SUBJECT
BM	COB	C26					
MANDALAY			10				
ERATIVE			35	STATE			
			45			COOP	
			50				10

DATE OF PHOTO	TYPE	QUALITY	CLASS	NO. OF CARDS
July Aug 66	4	2	3	2
CLASSIFICATION	CAPTIONED BY			
Conf	[Redacted]			

25X1A

Approved For Release 2000/08/10 : CIA-RDP78-05867A000519440008-9

PHOTO NO.	LOT NO.	MAP REFERENCE	LATITUDE	LONGITUDE
COUNTRY	AREA NO.	PROVINCE		
	SUBJECT	SUBJECT	SUBJECT	SUBJECT
	5	10	15	20
	25	30	35	40
	45	50		

DATE OF PHOTO	TYPE	QUALITY	CLASS	NO. OF CARDS
July 1966	4	2	3	1
CLASSIFICATION	CAPTIONED BY			



PHOTO ANALYSIS REPORT  
 CIA-RDP78-05867A000519440008-9