

Approved For Release 2000/06/16 : CIA-RDP78-05867A000519440009-8

COUNTRY		P 3976 66		REFERENCE	LATITUDE	22 00 N		LONGITUDE	96 05 E		
AREA NO		BM		PROVINCE		WAC 556A					
SUBJECT	SUBJECT	SUBJECT	SUBJECT	SUBJECT	SUBJECT	SUBJECT	SUBJECT	SUBJECT	SUBJECT	SUBJECT	
5	10	15	20	25	30	35	40	45	50	55	
MANDALAY		AY		BAZAR		AY		AY		AY	
OP		T. ALL		B)						8	

DATE OF PHOTO		TYPE	QUALITY	CLASS	NO. OF CARDS	SOURCE OF PHOTO
July Aug 66		4	2	3	1	[REDACTED]
CLASSIFICATION		CAPTIONED BY				
		[Signature]				

Approved For Release 2000/08/16 : CIA-RDP78-05867A000519440009-8

PHOTO NO. _____ (OF 10) _____

COUNTRY INDONESIA REFERENCE 5976-66 LATITUDE 2200N LONGITUDE 7605E

AREA NO. BM PROVINCE WACISBA


SUBJECT	SUBJECT	SUBJECT	SUBJECT	SUBJECT	SUBJECT	SUBJECT	SUBJECT
5	10	15	20	25	30	35	40
MANDALAY		BIZAK					
OP							

DATE OF PHOTO July-Aug 66

TYPE 4 QUALITY 2 CLASS 3 NO. OF CARDS 1

CLASSIFICATION Conf

CAPTIONED BY [Signature]



FORM NO. 174 USE PREVIOUS EDITIONS

PHOTO ANALYSIS REPORT
 CIA-RDP78-05867A000519440009-8

Approved For Release 2000/08/10 : CIA-RDP78-05867A000519440009-8

PHOTO NO.	COUNTRY		MAP REFERENCE	LATITUDE	LONGITUDE
AREA NO.	PROVINCE		SUBJECT		
1	DAI		DOR		
2	M A N U S		C R G		
3	A L		A N L		
4	6 5		D O C		
5	1 2		D O B		
6	1		A I N		
7	1		R I V E R		
8	1		H		

DATE OF PHOTO	TYPE	QUALITY	CLASS	NO. OF CARDS	SOURCE
July Aug	6.6	4	3	5	[REDACTED]
CLASSIFICATION	CAPTIONED BY				

PHOTO ANALYSIS REPORT
 816 CIA RDP78-05867A000519440009-8

Approved For Release 2000/06/05 : CIA-RDP78-05867A000519440009-8

COUNTRY: *3-7-68* REFERENCE: *22-00A* LATITUDE: *76056* LONGITUDE: *76056*

AREA NO	SUBJECT	SUBJECT	SUBJECT	SUBJECT	SUBJECT	SUBJECT	SUBJECT	SUBJECT	SUBJECT
<i>BM</i>	<i>DEF</i>	<i>C26</i>	<i>ANL</i>						
<i>MAND</i>	<i>AL</i>	<i>AY</i>	<i>10</i>						
<i>68</i>	<i>FILE</i>	<i>LD</i>	<i>30</i>	<i>PL</i>	<i>AIN</i>	<i>15</i>			<i>20</i>
			<i>45</i>			<i>35</i>		<i>BLD</i>	<i>40</i>

WAC 516A

DATE OF PHOTO	TYPE	QUALITY	CLASS	NO. OF CARDS	SOURCE OF
<i>July Aug 68</i>	<i>4</i>	<i>2</i>	<i>3</i>	<i>3</i>	

(1.7.24) 25X1A



FORM NO. 174 USE PREVIOUS EDITIONS

PHOTO ANALYSIS REPORT
FORM 9816 CIA RDP78-05867A000519440009-8

Approved For Release 2000/08/16 : CIA-RDP78-05867A000519440009-8

COUNTRY	P 3976 66		PROVINCE	C	LATITUDE	22 00 N	LONGITUDE	96 05 E	
AREA NO	BM	SUBJECT	D 31	SUBJECT	D 44	SUBJECT	D 08	SUBJECT	WAC 156A
	M A N D	5	A L	A Y	(W.A.)				
	D Y	25	R I V E R			15	R A	20	
		45				35		40	

DATE OF PHOTO	July Aug 66	TYPE	4	QUALITY	2	CLASS	3	NO. OF CARDS	3
CLASSIFICATION	Conf		CAPTIONED BY		[Redacted]				

(118.29.01) 25X1A

Approved For Release 2008/08/06 : CIA-RDP78-05867A000519440009-8

COUNTRY *10-662* REFERENCE *P 3976 66* LATITUDE *22 00 N* LONGITUDE *74 03 E*

AREA NO *BM* PROVINCE *W. P. 576 A*

SUBJECT	SUBJECT	SUBJECT	SUBJECT	SUBJECT	SUBJECT	SUBJECT	SUBJECT
<i>MANDALAY</i>	<i>AL</i>	<i>AY</i>	<i>AL 7</i>				
<i>DY</i>	<i>25</i>	<i>30</i>	<i>35</i>	<i>40</i>	<i>45</i>	<i>50</i>	<i>55</i>
<i>RIVER</i>							

DATE OF PHOTO	TYPE	QUALITY	CLASS	NO. OF CARDS
<i>July Aug 66</i>	<i>4</i>	<i>2</i>	<i>3</i>	<i>3</i>

(18.29 C) 25X1A

FORM NO. 174 USE PREVIOUS EDITIONS

Approved For Release P 377666 A009519440009-8

COUNTRY	PROVINCE	LATITUDE	LONGITUDE					
	WAC 677D	1654N	9608E					
AREA NO	SUBJECT	SUBJECT	SUBJECT	SUBJECT	SUBJECT	SUBJECT	SUBJECT	SUBJECT
BM	AKL	AKP						
M I N G	A L	A D	10	L A N D	15	I N G	20	
I E L D		T E R M	30	I N A L	35	B L D G	40	
			45					

25X1A
 (7.31.C)
 [Redacted]

DATE OF PHOTO	TYPE	QUALITY	CLASS	NO. OF CARDS	SC
July Aug 66	4	2	3	2	
CLASSIFICATION	CAPTIONED BY				
Conf	[Signature]				

Approved For Release 2000/06/11

A000519440009-8

PHOTO NO.	COUNTRY		MAP REFERENCE	LATITUDE	LONGITUDE
	387666		C	1654N	9608E
AREA NO.	PROVINCE				
BM	WAC 677D				
SUBJECT	SUBJECT	SUBJECT	SUBJECT	SUBJECT	SUBJECT
AKC	AKK				
5	10	15	20	25	30
MINGAL	ADON	LAND	INDIG		
25	30	35	40	45	50
HELD	TERMINAL	BUSG			

25X1A

DATE OF PHOTO	TYPE	QUANTITY	CLASS	NO. OF CARDS
July-Aug 66	4	12	3	2
CLASSIFICATION	CAPTIONED BY			
Conf	A			



FORM NO. 174 USE PREVIOUS EDITIONS

PHOTO ANALYSIS REPORT
000008/16 CIA-RDP78-05867A000519440009-8

PHOTO NO.

Approved For Release 2000/08/16 : CIA-RDP78-05867A000519440009-8

COORDINATES

LOT

PROVIDENCE

MAP REFERENCE

LATITUDE

LONGITUDE

AREA NO	B/M	SUBJECT	AKG	SUBJECT	AKC	SUBJECT	WAC 671D	SUBJECT		SUBJECT		SUBJECT		SUBJECT	
	1		5												
	2		10												
	3		15												
	4		20												
	5		25												
	6		30												
	7		35												
	8		40												
	9		45												
	10		50												

DATE OF PHOTO

TYPE

QUALITY

CLASS

NO. OF CARDS

25X1A

(7.31.C)

CLASSIFICATION

FORM NO.

1 Jul 56

174 USE PREVIOUS EDITIONS

CAPTIONED BY

PHOTO ANALYSIS REPORT

CIA-RDP78-05867A000519440009-8

GPO 1957-11-1

Approved For Release 2000/08/16 : CIA-RDP78-05867A000519440009-8

COUNTRY: *Laos* MAP REFERENCE: *1624N* LATITUDE: *1624N* LONGITUDE: *10200E*


AREA NO: *871* PROVINCE: *UANG BANG*

SUBJECT	SUBJECT	SUBJECT	SUBJECT	SUBJECT	SUBJECT	SUBJECT	SUBJECT
<i>AK6</i>	<i>OGM</i>	<i>WEG</i>					
<i>5</i>	<i>10</i>	<i>15</i>	<i>20</i>	<i>25</i>	<i>30</i>	<i>35</i>	<i>40</i>
<i>MINGAL</i>	<i>ADON</i>	<i>JET</i>	<i>FISH</i>	<i>7</i>	<i>CNA</i>		

25X1A

(320, 31, C)

DATE OF PHOTO	TYPE	QUALITY	CLASS	NO. OF CARDS
<i>July Aug 6</i>	<i>4</i>	<i>2</i>	<i>3</i>	<i>3</i>



FORM NO. 174 USE PREVIOUS EDITIONS

CAPTIONED BY *[Signature]*

PHOTO ANALYSIS REPORT 2000/08/16 : CIA-RDP78-05867A000519440009-8

Approved For Release 2000/08/16 : CIA-RDP78-05867A000519440009-8

REF ID: A13766 TOPO: P 397666 MAP REFERENCE: C LATITUDE: 16 47 N LONGITUDE: 96 10 E

COUNTRY: PROVINCE: WAC 677D

AREA NO	SUBJECT	SUBJECT	SUBJECT	SUBJECT	SUBJECT	SUBJECT	SUBJECT	SUBJECT	SUBJECT
BM	CO2								
RANG	5 0 0 N		10	TEMP	PLC	15			20
	25		30			35			40
	45		50						

DATE OF PHOTO	TYPE	QUALITY	CLASS	NO. OF CARDS
July-Aug 66	4	2	3	1



CLASSIFICATION: Conf CAPTIONED BY: [Signature]

Approved For Release 2000/08/10

00519440009-8

COORDINATE		3976.66		GRID REFERENCE		C.		LATITUDE		16 47 N		ELEVATION		10000	
AREA NO		BM		SUBJECT		C60		SUBJECT		C26		SUBJECT		WAC 677D	
R	A	N	G	5	0	0	N								
B	L	D	G	25	8			10				15	R	E	E
				43				30				35			

DATE OF PHOTO		TYPE		QUALITY		CLASS		NO. OF CARDS	
July-Aug 66		4		v		3		2	
CLASSIFICATION		CONF		CAPTIONED BY		R			



FORM NO. 174 USE PREVIOUS EDITIONS

PHOTO ANALYSIS REPORT 00519440009-8

Approved For Release 2008/08/16 : CIA-RDP78-05867A000519440009-8

19440009-8

COUNTRY		PROVINCE		LATITUDE		LONGITUDE	
P. 3476 66		C...		16 47 N		107 15 E	
AREA NO	SUBJECT	SUBJECT	SUBJECT	SUBJECT	SUBJECT	SUBJECT	SUBJECT
BM	CGD	CGG					
R A N G	3	0 0 N		10		15	
B I D G	25			30		35	40
	45			50			

DATE OF PHOTO		TYPE	QUALITY	CLASS	NO. OF CARDS	
July - Aug 66		4	2	3	2	
CLASSIFICATION				CAPTIONED BY		
Conf				[Redacted]		

FORM NO. 174 USE PREVIOUS EDITIONS

PHOTO ANALYSIS REPORT

Release 2000/08/16 : CIA-RDP78-05867A000519440009-8

05867A000519440009-8

PHOTO NO. 11570 LOT NO. P3976 64 MAP REFERENCE (N15) LATITUDE 16 50 N 100 15 E

COUNTRY PROVINCE WAC. 677 C

AREA NO	SUBJECT	SUBJECT	SUBJECT	SUBJECT	SUBJECT	SUBJECT	SUBJECT	SUBJECT
TH	AKK	AKV						
P H I T	5	S A N U L O K	10			A I R P O R T	15	20
T E R M I N A L	25		30				35	40
	45		50					

7.31, C/25X1A

DATE OF PHOTO	TYPE	QUALITY	CLASS	NO. OF CARDS	SO
Aug 66	4	2	3	2	

CLASSIFICATION Conf CAPTURED BY [Signature]

05867A000519440009-8

PHOTO NO. 115787	(TOT NO) P397666	MAP REFERENCE C	LATITUDE 1647N	LONGITUDE 710E			
COUNTRY		PROVINCE WAC 677A					
AREA NO TH 2	SUBJECT AK6	SUBJECT AK8	SUBJECT AK9 C9A	SUBJECT	SUBJECT	SUBJECT	SUBJECT
C H I A	5 N G	M A I	10	A I R P O R T	20		
T E R M I	25 N A L		30	[F I R E	35	T R U C K	40
F G]	45		50				

(7.9.1931. C) 25X1A

DATE OF PHOTO	TYPE	QUALITY	IAS	NO. OF CARDS	
Aug 66	4	2	3	3	
CLASSIFICATION	CAPTIONED BY				
Conf	[Signature]				

PHOTO NO.	37766		MAX REFERENCE	C	LATITUDE	18 47 N	LONGITUDE	78 37 E
COUNTRY	TH		PROVINCE	WAC 677A				
AREA NO	DIB	SIF						
SUBJECT	DOB	DOF	ANL	248	D36			
CHIA NG			MAI	(WY)		15		
RIVER			PLA			35		
7			F	FR	AIR			


25X1A

DATE OF PHOTO	TYPE	QUALITY	CLASS	NO. OF CARDS	SC
Aug 66	4	2	3	5	
CLASSIFICATION	Conf		CAPTIONED BY		

COUNTRY		PROVINCE		LATITUDE		LONGITUDE	
TH		WAC 678C		1345 N		100310 E	
AREA NO.	SUBJECT	SUBJECT	SUBJECT	SUBJECT	SUBJECT	SUBJECT	SUBJECT
5	BAN G K O K	10	T H A N	15	I N T E R C	20	
25	O N T I N E N T A L	30	H O T E L	35		40	
45		50				55	

DATE OF PHOTO	TYPE	QUALITY	CLASS	NO. OF CARDS	SOURCE OF PHOTO
Aug 66	4	✓	3	1	
CLASSIFICATION	CAPTIONED BY				
Conf	[Signature]				

25X1A



Approved For Release 2000/08/16 : CIA-RDP78-05867A000519440009-8

COUNTRY: *1277066* REFERENCE: *W.A.C. 678C* LATITUDE: *15° 15' N* LONGITUDE: *102° 15' E*

AREA NO	SUBJECT	SUBJECT	SUBJECT	SUBJECT	SUBJECT	SUBJECT	SUBJECT	SUBJECT	SUBJECT
<i>TH</i>	<i>C36</i>								
<i>BAN</i>	<i>GKOK</i>		<i>10</i>	<i>THA</i>	<i>15</i>	<i>10</i>	<i>TE</i>	<i>20</i>	<i>C</i>
<i>DN</i>	<i>TEN</i>	<i>TA</i>	<i>30</i>	<i>HO</i>	<i>35</i>	<i>TE</i>			<i>40</i>
			<i>45</i>						

DATE OF PHOTO: *Aug 66* TYPE: *4* QUALITY: *v* CLASS: *7* NO. OF CARDS: *1* SOURCE OF PHOTO: *(7.C)* 25X1A

CLASSIFICATION: *Conf* CAPTIONED BY: *[Signature]*

FORM NO. 174 USE PREVIOUS EDITIONS

PHOTO ANALYSIS REPORT 000008/16 CIA-RDP78-05867A000519440009-8

Approved For Release 2000/08/16 : CIA-RDP78-05867A000519440009-8

PHOTO NO.		COUNTRY		MAP REFERENCE	LATITUDE		LONGITUDE		
AREA NO.		PROVINCE		SUBJECT					
711		WAC. 0711							
5		CR		SUBJECT		SUBJECT		SUBJECT	
25		KOK		10		15		20	
45				30		35		40	
				50					

DATE OF PHOTO		TYPE	QUALITY	CLASS	NO. OF CARDS	SOURCE
Aug 66		4	2	7. (a) (P)	1	25X1A
CLASSIFICATION		CAPTIONED BY		[REDACTED]		

FORM NO. 174 USE PREVIOUS EDITIONS
1 Aug 56

PHOTO ANALYSIS REPORT 78-05867A000519440009-8
2000/08/16

78-05867A000519440009-8


PHOTO NO. 115700 LOT NO. P3976 Sub MAP REFERENCE C LATITUDE 13 51 N LONGITUDE 105 00 E

COUNTRY PROVINCE WAC 675C

AREA NO	SUBJECT	SUBJECT	SUBJECT	SUBJECT	SUBJECT	SUBJECT	SUBJECT	SUBJECT
TH	CON							
BANGKOK			10	AMERICAN		15		20
UB			30			35		40
			45					

Handwritten notes and scribbles in the middle section of the form.

DATE OF PHOTO	TYPE	QUALITY	CLASS	NO. OF CARDS	SOURCE
Aug 66	g	v	3	1	
CLASSIFICATION Conf				CAPTIONED BY	



800519440009-8

PHOTO NO. 11576	LOT NO. 1377666	MAP REFERENCE R	LATITUDE 12° 00' N	LONGITUDE 107° 00' E																				
COUNTRY		PROVINCE KORAT																						
AREA NO. DM	SUBJECT DOB	SUBJECT DOF	SUBJECT HAC	SUBJECT	SUBJECT	SUBJECT	SUBJECT	SUBJECT																
M A N D	5 A L A Y	10	15	20																				
I N	25 F I E L D	30	35	40																				
	45	50																						
DATE OF PHOTO July 1966					TYPE 8					QUALITY 2					CLASS 3					NO. OF CARDS 3				
CLASSIFICATION C					CAPTIONED BY [Redacted]																			

124. 25X1A

25X1C

Approved For Release 2000/08/16 : CIA-RDP78-05867A000519440009-8

Next 6 Page(s) In Document Exempt

Approved For Release 2000/08/16 : CIA-RDP78-05867A000519440009-8

67A000519440009-8

PHOTO NO. *11000* LOT NO. *R-5283-66* MAP REFERENCE *U* LATITUDE _____ LONGITUDE _____

COUNTRY _____ PROVINCE _____

AREA NO	SUBJECT	SUBJECT	SUBJECT	SUBJECT	SUBJECT	SUBJECT	SUBJECT	SUBJECT
<i>T-K</i>	<i>H11.3</i>							
<i>7</i>	<i>Y P I C H L</i>	<i>10</i>	<i>T U R K I S H</i>	<i>15</i>	<i>S H O E</i>	<i>20</i>		
<i>P</i>	<i>20 G</i>	<i>25</i>	<i>W E A R I N G</i>	<i>30</i>	<i>S P I R I T</i>	<i>35</i>	<i>40</i>	
<i>C</i>	<i>0 L L A R</i>	<i>45</i>		<i>50</i>				

DATE OF PHOTO *1964-65* TYPE *4* QUALITY *1* CLASS *3* NO. OF CARDS *1* SOURCE OF PHOTOGRAPH *25X1A*

CLASSIFICATION _____ CAPTIONED BY *[Signature]*

000519440009-8

PHOTO NO. 1157A		LOT NO. P-6683-66		MAP REFERENCE C		LATITUDE 3900N		LONGITUDE 8300E	
COUNTRY			PROVINCE 341A						
AREA NO. TK	SUBJECT AH2	SUBJECT AHY	SUBJECT AH3	SUBJECT	SUBJECT	SUBJECT	SUBJECT	SUBJECT	SUBJECT
A N A D	5 O L U		10 T Y P I C A L			15			20 T H R
E B H I N G	25		30 S L E D			35			40
	45		50						50
DATE OF PHOTO		TYPE	QUALITY	CLASS	NO. OF CARDS	SOURCE OF PHOTOGRAPH			
1964-65		4	1	3	5	25X1A			
CLASSIFICATION			CAPTIONED BY		[REDACTED]				
[REDACTED]			[REDACTED]						

05867A000519440009-8

PHOTO NO.	LOT NO.	MAP REFERENCE	LATITUDE	LONGITUDE
15710	P-5682-66	C	H 00N	34131
COUNTRY	PROVINCE			
	324C			
AREA NO.	SUBJECT	SUBJECT	SUBJECT	SUBJECT
TK	ALH	ALH	C2E	
7	10	15	20	25
TRIAZON	PORT	W	W	W
8	30	35	40	45
By RAIN	S T	COR	W	W
9	50			
0450				

25X1A

DATE OF PHOTO	TYPE	QUALITY	CLASS	NO. OF CARDS	SOURCE OF PHOTOGRAPH
1964-6-5	4	1	3	3	
CAPTIONED BY					

Approved For Release 2000/09/16 : CIA-RDP78-05867A000519440009-8

PHOTO ANALYSIS REPORT

8-05867A000519440009-8

PHOTO NO.	111708	ICT NO.	P-5683-66	MAP REFERENCE	C	LATITUDE	3824N	LONGITUDE	7706E
COUNTRY	TK		PROVINCE	345A					
AREA NO.	TK	SUBJECT	179D	SUBJECT	C71	SUBJECT		SUBJECT	
		5				10			20
	IR					30			40
	ER	25				40			50
		45				50			

DATE OF PHOTO	8-12	TYPE	4	QUALITY	1	CLASS	3	NO. OF CARDS	2	SOURCE OF PHOTOGRAPH	25X1A
CLASSIFICATION	1964-65	CAPTIONED BY		Coul		Am		[REDACTED]			

Approved For Release 2000/08/16 : CIA-RDP78-05867A000519440009-8

PHOTO ANALYSIS REPORT

000519440009-8


PHOTO NO. *0000* LOG # *P-5683-66* MAP REFERENCE *C* LATITUDE *3956N* LONGITUDE *3252E*

COUNTRY PROVINCE *341A*

AREA NO	SUBJECT	SUBJECT	SUBJECT	SUBJECT	SUBJECT	SUBJECT	SUBJECT	SUBJECT
<i>TK</i>	<i>AES</i>	<i>AKY</i>	<i>CTI</i>					
<i>DANKARA</i>	<i>5</i>	<i>(NR)</i>	<i>10</i>	<i>ROAD</i>	<i>15</i>	<i>CO</i>	<i>20</i>	<i>5</i>
<i>TRUCK</i>	<i>25</i>	<i>110N</i>	<i>30</i>	<i>20M1</i>	<i>35</i>	<i>of</i>	<i>40</i>	<i>0</i>
<i>ITY</i>	<i>45</i>		<i>50</i>					

8-28

25X1A

DATE OF PHOTO	TYPE	QUALITY	CLASS	NO. OF CARDS	SOURCE OF PHOTOGRAPH
<i>1964-65</i>	<i>4</i>	<i>1</i>	<i>3</i>	<i>3</i>	

CLASSIFICATION *Cop* CAPTIONED BY *Ln*

03867A000519440009-8

PHOTO NO.	115708	LOT NO.	P 5682-66	MAP REFERENCE	C	LATITUDE	55 45 N
COUNTRY	UK	PROVINCE	167 B				
AREA NO.	N	SUBJECT	AGZ	SUBJECT		SUBJECT	
	MISC	5	W	10	P	A	V
	FOR	25	I	N	P	R	O
	OD	15	M	A	C	H	I
		30	M	A	S	H	
		40	E	R	Y	F	A
19420) LK6 W.							

25X1A

7/10	DATE OF PHOTO	TYPE	QUALITY	CLASS	NO. OF CARDS	SOPI
		11	1	3	1	
CAPTIONED BY						
PHOTO ANALYSIS REPORT						

PHOTO NO.	115708	LOT NO.	P 5682-66	MAP REFERENCE	C	LATITUDE	55 45 N
-----------	--------	---------	-----------	---------------	---	----------	---------

PHOTO NO.	LOT NO.	MAP REFERENCE	LATITUDE	LONGITUDE
	P 5682-66	C	55 45 N	
COUNTRY	AREA NO.	PROVINCE		
UR	N	167B		
SUBJECT	SUBJECT	SUBJECT	SUBJECT	SUBJECT
MOSCOW	WS	PAVILLION		
FLOOR	INPRO	MASH		
OLD MACHINERY		FAIR (BUILDING		
19)	LKG-NW			

7,10

25X1A

DATE OF PHOTO	TYPE	QUALITY	CLASS	NO. OF CARDS
OCT 66	4	1	3	

CLASSIFICATION: CONF CAPTIONED BY: FLH

FORM NO. 174 USE PREVIOUS EDITIONS

PHOTO ANALYSIS REPORT

87A000519440009-8

PHOTO NO.	1157011	LOT NO.	P 5682-66	MAP REFERENCE	C	LATITUDE	55 45 N	31 55 E
COUNTRY	UR	PROVINCE	#1.67 B					
AREA NO.	N	SUBJECT	AG-Z	SUBJECT		SUBJECT		SUBJECT
	M O S C O W				U. S.	P A V I L I O N		
	F O R		I N P R O D		M A S H	6 7 0 0		
	O D		M A C H I N E R Y		F A I R	(B U I L D I N G -		
	20) 46 SW.							

25X1A

7, 10	DATE OF PHOTO	TYPE	QUALITY	CLASS	NO. OF CARDS
OCT 6 6	4	1	3		
CLASSIFICATION	CAPTIONED BY				
G O A F	FLH				

Approved For Release 2000/08/16 : CIA-RDP78-05867A000519440009-8

PHOTO ANALYSIS REPORT

87A000519440009-8

PHOTO NO.	1510	LOT NO.	1510-66	MAP REFERENCE	C	LATITUDE	34 42 N	LONGITUDE	107 10 E
COUNTRY	Korea		PROVINCE						
AREA NO.	N	SUBJECT	NSA	SUBJECT		SUBJECT		SUBJECT	
		5		10		15		20	
		25		30		35		40	
		45		50					
A D S C O W U S I P A T I O N A L I O R I T U P R O D M A S H - C I T I E S O D A N C H I T N E R T Y F A I R (B U I L D I N G 19) PART 1 OF 3 PART PART SEE CIA - THREE									
7/10						25X1A			
DATE OF PHOTO		TYPE	QUALITY	CLASS	NO. OF CARDS				
OCT 66		1	10	3	1				
CLASSIFICATION				CAPTIONED BY					
CONF				FLH					

ILLEGIB

Approved For Release 2000/08/16 : CIA-RDP78-05867A000519440009-8

Next 1 Page(s) In Document Exempt

Approved For Release 2000/08/16 : CIA-RDP78-05867A000519440009-8

8-05867A000519440009-8

PHOTO NO.	1157006	LOT NO.	F5682-66	MAP REFERENCE	C	LATITUDE	5545N	LONGITUDE	3735E
COUNTRY	UR		PROVINCE	167B					
AREA NO.	N	SUBJECT	AG-Z	SUBJECT		SUBJECT		SUBJECT	
	M O S C O W		U. S.		P A V I L I O N				
	F O R		I N P R O D M A S H		- 6 7				F O
	O D		M A C H I N E R Y		F A I R				(B U I L D I N G

20)

PART 1 OF 3 PART PAN
SEE CIA - THRU -

25X1A

7,10	DATE OF PHOTO	TYPE	QUALITY	CLASS	NO. OF CARDS
OCT 66	1	10	3	1	
CLASSIFICATION	CONF			CAPTIONED BY FLH	

PHOTO NO. 107807 LOT NO. P5682-66 ALAP REFERENCE C LATITUDE 5345N LONGITUDE 16735E

COUNTRY UR PROVINCE 167B

AREA NO	SUBJECT	SUBJECT	SUBJECT	SUBJECT	SUBJECT	SUBJECT	SUBJECT	SUBJECT
N	A62							
	M O S C O W		W S I		P A V I L I O N			
	F O R		T N P R O D M A S H					
	O D		A C H I M E R Y		F A I R			

PART 2 OF 3 PART PAW
SEE CIA THRU

7,10

DATE OF PHOTO	TYPE	QUALITY	CLASS	NO. OF CARDS
OCT 66	1	10	3	1

CLASSIFICATION CONF CAPTIONED BY FLH

25X1A

00519440009-8

PHOTO NO.	1157698	LOT NO.	P5682-66	MAP REFERENCE		LATITUDE	55410	LONGITUDE	
COUNTRY	UR	PROVINCE							
AREA NO.	N	SUBJECT	AGZ	SUBJECT		SUBJECT		SUBJECT	
	M O S I C O W				W S		P A V I L I O N		
	F O R		I N P R O		D M A S H		- 6 7		
	O D		M A C H		I N F E R Y		F A I R		
	20)								
	PART 3 OF 3 PART PAW								
	SEE CIA - THREE								

25X1A

DATE OF PHOTO	7/10	TYPE		QUALITY		CLASS		NO. OF CARDS	
	OCT 66		1	10		3		1	
CLASSIFICATION	CONF			CAPTIONED BY FLH					

867A000519440009-8

PHOTO NO. 15169 LOT NO. P-5660-66 MAP REFERENCE LATTITUDE 45 15 N LONGITUDE 30 12 E

COUNTRY UR PROVINCE 250 D

AREA NO	SUBJECT	SUBJECT	SUBJECT	SUBJECT	SUBJECT	SUBJECT	SUBJECT	SUBJECT
N	9H3	984	DIC					
Z	M	E	I	N	Y	Y	O	S
R	S	T	A	T	I	O	N	

1,3,23,5X1A

DATE OF PHOTO	TYPE	QUALITY	CLASS	NO. OF CARDS
mid-June 66	4	2	B	3

CLASSIFICATION **SECRET** CAPTIONED BY *DDP*

Approved for Release 2000/08/16 : CIA-RDP78-05867A000519440009-8

78-05867A000519440009-8

PHOTO NO.	LOT NO.	MAP REFERENCE	LATITUDE	25X1A
70-0	P-5370-66	[REDACTED]	31-04N	
COUNTY	AREA NO.	SUBJECT	SUBJECT	SUBJECT
	CH	AYF	HERMIAL	
	5	H A I	35	
	25	W U - C H I N G	40	
	45			

(17)

25X1A

DATE OF PHOTO	TYPE	QUALITY	CLASS	NO. OF CARDS
JUNE 65	4	2	C	1

CAPTIONED BY [REDACTED]

PHOTO NO. 1157700 LOT NO. P-5370-66 MAP REFERENCE BE LATITUDE 30-59-N LONGITUDE 121-23E

COUNTRY PROVINCE 25X1A

AREA NO CH SUBJECT A4F SUBJECT SUBJECT SUBJECT SUBJECT

M I N - H A N G T H E R M A L P O W E R

R P L T

45 30 35 40

(7(17)25X1A

DATE OF PHOTO	TYPE	QUALITY	CLASS	NO. OF CARDS
1 JUNE 65	3	2	C	1

CLASSIFICATION Conf - NFO CAPTIONED BY NDC

Approved For Release 2009/08/14 : CIA-RDP80-05867A000519440009-6

PHOTO NO. 31-1711 121-338 25X1A

COUNTRY P-5370-66 PROVINCE [REDACTED]

AREA NO CH SUBJECT AGP SUBJECT AGG SUBJECT AGG SUBJECT AGG

1 H A N G - H A I 10 C H U N G - H U A 20

2 H P Y D 25 30 35 40

45 50

(2625X1A)

DATE OF PHOTO	TYPE	QUALITY	CLASS	NO. OF CARDS
31 MAY 65	4	2	C	3

CLASSIFICATION Conf-NEW CAPTIONED BY nbc

FORM NO. 174 USE PREVIOUS EDITIONS

Approved For Release 2009/08/14 : CIA-RDP80-05867A000519440009-6

PHOTO NO.

Approved For Release 2000/08/16

COUNTRY

REF NO. R-5370-66

MAP REFERENCE

LATITUDE

LONGITUDE

AREA NO

CH

PROVINCE

25X1A

31-14N

104-28E

SUBJECT

SUBJECT

SUBJECT

HKE

SHANG-HAI LIBERATED
 N DUMP TRUCK ON DEPT
 LA Y AT SHANG-HAI
 TRANSPORTATION BUREAU

MOTOR VEHICLE RPR. FLT OF
 (20)

25X1A

DATE OF PHOTO

TYPE

QUALITY

CLASS

NO. OF CARDS

1 JUNE 65

4

2

C

1

CLASSIFICATION

CONFIDENTIAL

CAPTIONED BY

MRC

FORM NO. 174 USE PREVIOUS EDITIONS

PHOTO ANALYSIS REPORT 2000/08/16

PHOTO NO.

Approved For Release 2000/06/10

COUNTRY

F-5370-66

MAP REFERENCE

LATITUDE

30-59 N

LONGITUDE

121-24 E

AREA NO

CH

SUBJECT

AGF

SUBJECT

SUBJECT

25X1A

SUBJECT

H A N G

P L T. - H A I

H V Y M A C H.

(T)

O O L

P L T.

M I N - H A N G

O L

D E R

P L T.

B L D G S (RT)

DATE OF PHOTO

1 JUNE 65

TYPE

4

QUALITY

2

CLASS

C

NO. OF CARDS

1

CLASSIFICATION

CONF - INFO

CAPTIONED BY

WDC

25X1A

FORM NO. 174 USE PREVIOUS EDITIONS


PHOTO ANALYSIS REPORT

08/16 : CIA-RDP78-05867A000519440009-8

Approved For Release 2000/08/16 : CIA-RDP78-05567A000519440009-6

PHOTO NO. P-5370-66 MAP REFERENCE 25X1A LATITUDE 30-55-00 N LONGITUDE 121-24 E

COUNTRY	AREA NO	SUBJECT	SUBJECT	SUBJECT	SUBJECT	SUBJECT	SUBJECT
	CH	AGF	AKA				
	\$ H A N G	5	- H A I	10	H V Y	15	M A C H
	O O K	23	P L T	30	M I N - H A N G	35	
		45		50			



(7(21,32))

25X1A

DATE OF PHOTO	TYPE	QUALITY	CLASS	NO. OF CARDS
1 JUNE 65	4	I	C	2
CLASSIFICATION		CAPTIONED BY		
Conf - N 719		NDC		

FORM NO. 174 USE PREVIOUS EDITIONS

PHOTO ANALYSIS REPORT

05867A000519440009-8

PHOTO NO. 11577 LOT NO. P-5310-662 MAP REFERENCE 25X1A LATITUDE 32-00 N LONGITUDE 121-24 E

COUNTRY PROVINCE

AREA NO CH SUBJECT AYA SUBJECT SUBJECT SUBJECT SUBJECT SUBJECT

5 10 15 20 SHANG - HAI ST E A M (T) U R B

25 30 35 40 I N E P L T M I N - H A N G (P R O

45 50 B)

(7,7)25

25X1A

DATE OF PHOTO	TYPE	QUALITY	CLASS	NO. OF CARDS
JUNE 65	4	2	C	7

CLASSIFICATION Conf-NEO CAPTIONED BY YAC