

Approved For Release 2000/08/16 : CIA-RDP80-01070A000100010001-5

PHOTO NO. _____

COUNTRY VN MAP REFERENCE _____ LATITUDE _____ LONGITUDE _____

PROVINCE _____

AREA NO	SUBJECT	SUBJECT	SUBJECT	SUBJECT	SUBJECT	SUBJECT	SUBJECT	SUBJECT
<u>VN</u>	<u>186</u>	<u>981</u>						
<u>LOC</u>	<u>5</u>	<u>MIL</u>	<u>10</u>	<u>ITIA</u>	<u>15</u>	<u>CARRY</u>	<u>20</u>	<u>47</u>
<u>NG</u>	<u>25</u>	<u>DOWN</u>	<u>30</u>	<u>AIR</u>	<u>35</u>	<u>REAF</u>	<u>40</u>	<u>A</u>
<u>WAY</u>	<u>45</u>	<u>FR</u>	<u>50</u>	<u>B&H</u>	<u>55</u>	<u>TO</u>	<u>GRAVE</u>	<u>60</u>
<u>YARD</u>								

WRECKAGE OF U.S.

(381020)

DATE OF PHOTO	TYPE	QUALITY	CLASS	NO. OF CARDS	NO. OF PHOTOGRAPHS
<u>66</u>	<u>4</u>	<u>I</u>	<u>3</u>	<u>3</u>	<u>20</u>

CLASSIFICATION SECRET

CAPTIONED BY TRC

PHOTO NO. Approved For Release 2000/08/16 : CIA-RDP80-0115

COUNTRY: P-5457-66 PROVINCE: MAP REFERENCE: LATITUDE: LONGITUDE:

AREA NO	SUBJECT	SUBJECT	SUBJECT	SUBJECT	SUBJECT	SUBJECT	SUBJECT	SUBJECT
YB	9K6	2B8						
VIC	CAPTURE	10	ENG	US	15	ARM	20	REF
D	PERSONNEL	30	EL	CLARRIFIC	35		40	
		45			50			

(38)25X1A

DATE OF PHOTO	TYPE	QUALITY	CLASS	NO. OF CARDS
66	4	2	3	2

CLASSIFICATION: Conf CAPTIONED BY: [Redacted]

PHOTO NO. 657751 LOT NO. P-5457-662 MAP REFERENCE LATITUDE LONGITUDE

COUNTRY PROVINCE

AREA NO	SUBJECT	SUBJECT	SUBJECT	SUBJECT	SUBJECT	SUBJECT	SUBJECT	SUBJECT
Y8	9K6	971a						
V	5	10	15	20				
C	25	30	35	40				
E								
	45	50						

(3, 82)X1A

DATE OF PHOTO	TYPE	QUALITY	CLASS	NO. OF CARDS
	66 4	2	3	2

CLASSIFICATION: Conf CAPTIONED BY: NDC

PHOTO NO. 115770 Approved For Release 2000/06/16

COUNTRY: INDONESIA MAP REFERENCE: _____ LATITUDE: _____
 PROVINCE: _____ LONGITUDE: _____

AREA NO	SUBJECT	SUBJECT	SUBJECT	SUBJECT	SUBJECT	SUBJECT	SUBJECT	SUBJECT	SUBJECT
<u>1N</u>	<u>ELL</u>	<u>981</u>	<u>09H</u>						
<u>LOC</u>	<u>H</u>	<u>M</u>	<u>I</u>	<u>L</u>	<u>I</u>	<u>T</u>	<u>I</u>	<u>A</u>	<u>V</u>
<u>G</u>	<u>W</u>	<u>R</u>	<u>E</u>	<u>C</u>	<u>K</u>	<u>A</u>	<u>G</u>	<u>E</u>	<u>O</u>
<u>US</u>	<u>A</u>	<u>C</u>	<u>F</u>	<u>T</u>	<u>(</u>	<u>L</u>	<u>O</u>	<u>C</u>	<u>U</u>
					<u>N</u>	<u>N</u>	<u>K</u>	<u>)</u>	<u>5</u>

25X1A

DATE OF PHOTO	TYPE	QUALITY	CLASS	NO. OF CARDS
	<u>4</u>	<u>2</u>	<u>3</u>	<u>3</u>

CLASSIFICATION: CONF
 CAPTIONED BY: [Signature]

FORM NO. 174 USE PREVIOUS EDITIONS

Approved For Release 2000/08/04


PHOTO NO.	LOT NO.	AAAP REFERENCE	LATITUDE	LONGITUDE
11073	P-5457-66			

COUNTRY	PROVINCE	SUBJECT							
		5	10	15	20	25	30	35	40
AREA NO		DOWN	ENDED	USN	CRU	ORDER			
VN									
		PLAN	LOG	UNK					

(3, 20)

25X1A

DATE OF PHOTO	TYPE	QUALITY	CLASS	NO. OF CARDS
	66	4	2	3
CLASSIFICATION	CAPTIONED BY			
CONF	YMC			



Approved For Release 2000/08/10 : CIA-RDP80-01050A000100010001-5

PHOTO NO. 10116

COUNTRY P-5157-10 MAP REFERENCE _____ LATITUDE _____

AREA NO. VN PROVINCE _____ LONGITUDE _____

SUBJECT	SUBJECT	SUBJECT	SUBJECT	SUBJECT	SUBJECT	SUBJECT	SUBJECT
<u>DOWN</u>	<u>8</u>	<u>11</u>	<u>18</u>	<u>1</u>	<u>10</u>	<u>15</u>	<u>20</u>
<u>AND</u>	<u>25</u>	<u>30</u>	<u>36</u>	<u>42</u>	<u>48</u>	<u>54</u>	<u>60</u>
	<u>45</u>	<u>50</u>					<u>40</u>

(3¹⁰ 20)

25X1A

DATE OF PHOTO	TYPE	QUALITY	CLASS	NO. OF CARDS
<u>66</u>	<u>4</u>	<u>2</u>	<u>3</u>	<u>3</u>

CLASSIFICATION conf

CAPTIONED BY [Signature]

Approved For Release 2000/08/15

PHOTO # 11000
 LOT NO. P-5457-66
 MAP REFERENCE
 LATITUDE 9
 LONGITUDE

AREA NO.	SUBJECT	SUBJECT	SUBJECT	SUBJECT	SUBJECT	SUBJECT	SUBJECT
YN	FTB	FTB	FTB	FTB			
D O L O N	N E D	U S	A T T A C K	F I G			
H T B R	E R O U N D	E D	U N	B B A			
CH	(L O C U N K)						

DATE OF PHOTO
 TYPE 4
 QUALITY 2
 CLASS 3
 NO. OF CARDS 3
 CAPTIONED BY NCC
 25X1A

FORM NO. 174 USE PREVIOUS EDITIONS

PHOTO NO. _____ LOT NO. 5457-60 MAP REFERENCE _____ LATITUDE _____ LONGITUDE _____

COUNTRY _____ PROVINCE _____

AREA NO.	SUBJECT	SUBJECT	SUBJECT	SUBJECT	SUBJECT	SUBJECT	SUBJECT	SUBJECT
<u>VN</u>	<u>811</u>	<u>CPA 1</u>						
<u>DOWN</u>	<u>8 D</u>	<u>UB</u>	<u>10</u>	<u>11</u>	<u>15</u>	<u>16</u>	<u>20</u>	<u>20</u>
<u>(Loe</u>	<u>25</u>	<u>UNK</u>	<u>30</u>			<u>35</u>		<u>40</u>
	<u>45</u>		<u>50</u>					

25X1A

(3¹⁰ 20)

DATE OF PHOTO	TYPE	QUALITY	CLASS	NO. OF CARDS
	<u>4</u>	<u>1</u>	<u>3</u>	<u>2</u>

CLASSIFICATION CONF CAPTIONED BY S. J. C.

PHOTO NO. 11778		LOT NO. 11778-16		IAAP REFERENCE	LATITUDE	LONGITUDE	
COUNTRY			PROVINCE				
AREA NO. VW	SUBJECT D21	SUBJECT A.G.	SUBJECT	SUBJECT	SUBJECT	SUBJECT	SUBJECT
UNK	5	CRAFT	10	UNK	15	OFF	20
OAST	25		20		35		40
	35		30				
DATE OF PHOTO				TYPE	QUALITY	CLASS	NO. OF CARDS
				H	2	3	2
CLASSIFICATION				CAPTIONED BY			

(3, 10, 30)

25X1A



Approved For Release

PHOTO NO. 1187765		LOT NO. P-5457-1-1-1		MAP REFERENCE		LATITUDE		LONGITUDE	
COUNTRY				PROVINCE					
AREA NO. VN		SUBJECT C81	SUBJECT C9H	SUBJECT C5Y	SUBJECT	SUBJECT	SUBJECT	SUBJECT	SUBJECT
G	I	R	L	5					
A	L	I	T	25					
I	M	I	L	15					
				30					
				35					
				40					
				45					
				50					

(4)

(3, 8, 10)

25X1A

DATE OF PHOTO		TYPE	QUALITY	CLASS	NO. OF CARDS	SCALE
6/6		4	1	3	3	

CLASSIFICATION	CAPTIONED BY
conf.	NOC

FORM NO. 174 USE PREVIOUS EDITIONS 1 Jun 58

Approved For Release 2000/08/06 : PHOTO ANALYSIS REPORT A000519440011-5

GPO 671-288

PHOTO NO. 1157207 LOT NO. P-5457-666 MAP REFERENCE LATITUDE LONGITUDE

COUNTRY PROVINCE

AREA NO	SUBJECT	SUBJECT	SUBJECT	SUBJECT	SUBJECT	SUBJECT	SUBJECT	SUBJECT
VS	25H	9K6						
GOVERNMENT	10	TROOP	15					20
CAPTURE	25		30					40
	45		50					

(4)

(3, 8, 10)

25X1A

DATE OF PHOTO	TYPE	QUALITY	CLASS	NO. OF CARDS
66	4	2	3	2

CLASSIFICATION *conf* CAPTIONED BY *NOC*

Approved For Release 2000/08/16 : CIA-RDP80-01400A-5

PHOTO NO. _____

COUNTRY P. S. 45 F. 6. 6 MAP REFERENCE 1 LATITUDE _____

AREA NO VN PROVINCE _____ LONGITUDE _____

SUBJECT	SUBJECT	SUBJECT	SUBJECT	SUBJECT	SUBJECT	SUBJECT	SUBJECT
<u>ELL</u>	<u>CAH</u>	<u>981</u>					
<u>LOCAL</u>	<u>M I</u>	<u>L I T I A</u>	<u>15</u>	<u>C H I C K E N</u>	<u>20</u>		
<u>NEG</u>	<u>D O W N</u>	<u>E D</u>	<u>30</u>	<u>U S</u>	<u>A I R P L A N E</u>	<u>40</u>	<u>C H O</u>
<u>C M U N I K</u>			<u>45</u>				

(4)

LORECHABA OF

25X1A

(3,810,20)

DATE OF PHOTO	TYPE	QUALITY	CLASS	NO. OF CARDS
<u>6 6</u>	<u>4</u>	<u>2</u>	<u>3</u>	<u>3</u>

CLASSIFICATION conf

CAPTIONED BY NAC

FORM NO. 174 1 Aug 58 USE PREVIOUS EDITIONS

PHOTO ANALYSIS REPORT

25X6

Approved For Release 2000/08/16 : CIA-RDP78-05867A000519440011-5

Next 8 Page(s) In Document Exempt

Approved For Release 2000/08/16 : CIA-RDP78-05867A000519440011-5

Approved For Release 2000/08/16

REF ID: A66000
1438666
C
0559N
11611E

COUNTRY: PROVINCE: WACASSIC

AREA NO: FM
SUBJECT: CON
SUBJECT: CRC

J E S S E L T O W N 10
C E N T R E 20

15
35
40

45
50

DATE OF PHOTO

TYPE

QUALITY

CLASS

NO. OF CARDS

(7.00, C) 25X1A

Aug 66 4 2 3 2

CLASSIFICATION

CAPTIONED BY

FORM NO. 174
1 Jun 56

USE PREVIOUS EDITIONS

PHOTO ANALYSIS REPORT A000519440011-5

Approved For Release 2000/08/16

GPO 871-285

PHOTO NO. 115777 LOT NO. 432066 MAP REFERENCE C LATITUDE 0559N LONGITUDE 11010E


COUNTRY PROVINCE WAO-8570

AREA NO	SUBJECT	SUBJECT	SUBJECT	SUBJECT	SUBJECT	SUBJECT	SUBJECT	SUBJECT
FM	CR6	COB	AAA					
J E S S	5 E L T O N		10		F R U I T	15		20
N O S	25 N R		30	F I S H		35		40
E E T	45		50					40

(6,7,30, C)

25X1A

DATE OF PHOTO	TYPE	QUALITY	CLASS	NO. OF CARDS
Aug 66	4	2	3	7



CLASSIFICATION Conf CAPTIONED BY [Signature]

PHOTO NO. 1157703 LOT NO. 431664 MAP REFERENCE C. LATITUDE 15 52' N LONGITUDE 114 51' E

COUNTRY PROVINCE WACAP

AREA NO	SUBJECT	SUBJECT	SUBJECT	SUBJECT	SUBJECT	SUBJECT	SUBJECT	SUBJECT	SUBJECT
101	C26	A63	D22						
J E S S	5	T O W N	10			N E W	15	A C C T I	20
O N	25	T O W N	30			F R	35	B A Y	40
	45		50						

27 C/25X1A

DATE OF PHOTO	TYPE	QUALITY	CLASS	NO. OF CARDS
Aug 26	4	2	3	3

CLASSIFICATION Conf CAPTIONED BY




PHOTO NO.	REF ID	MAP REFERENCE	LATITUDE		LONGITUDE	
115778	P4396 66	C	0559N		11604E	
COUNTRY	PROVINCE					
	WAC 851 C					
AREA NO	SUBJECT	SUBJECT	SUBJECT	SUBJECT	SUBJECT	SUBJECT
FM	COG	COB				
J E	5	L T	10	L O L I C E	15	20
A T	25	N	30	[BTRETT]	35	40
	45		50			

(67.89, 0) 25X1A

DATE OF PHOTO	TYPE	QUALITY	CLASS	NO. OF CARDS	SOURCE
Aug 66	4	✓	3	2	[REDACTED]
CLASSIFICATION	CAPTIONED BY				
Conf	[Signature]				

PHOTO NO.	115778	LOT NO.	P4396 66	MAP REFERENCE	C.	LATITUDE	0558N	LONGITUDE	11200E
COUNTRY	PROVINCE		WAC 859C						
AREA NO.	FM	SUBJECT	CvI	SUBJECT	CPC	SUBJECT		SUBJECT	
	J E S S E	5	2	7	0	N	10	S A D A H	15
	I A N C	25	B	P A R T Y	30		H-a	35	
		45			50				40
(7.P.C./25X1A)									
DATE OF PHOTO	Aug 66	TYPE	4	QUALITY	v	CLASS	3	NO. OF CARDS	2
CLASSIFICATION	Conf			CAPTIONED BY		[REDACTED]			

PROJECT NO: 1157703 LOT NO: P437666 MAP REFERENCE: C. LATITUDE: 0554N LONGITUDE: 11104E

COUNTRY: PROVINCE: WAC 857C

AREA NO	SUBJECT	SUBJECT	SUBJECT	SUBJECT	SUBJECT	SUBJECT	SUBJECT	SUBJECT
FM	AKA	AKN	AKJ	CVE	CB D			
JE	5	5	E	L	T	0	N	10
TE	R	23	Y					30
								40
								50
								60

DATE OF PHOTO: Aug 66 TYPE: 4 QUALITY: v CLASS: 3 NO. OF CARDS: 5

CLASSIFICATION: Conf CAPTIONED BY: [Signature]

ILLEGIB

Approved For Release 2000/08/16 : CIA-RDP78-05867A000519440011-5

Approved For Release 2000/08/16 : CIA-RDP78-05867A000519440011-5


PHOTO NO. 15770 LOT NO. P4216 86 MAP REFERENCE C LATITUDE 0110 N LONGITUDE 110 34 E

COUNTRY PROVINCE WAC 861D

AREA NO	SUBJECT	SUBJECT	SUBJECT	SUBJECT	SUBJECT	SUBJECT	SUBJECT	SUBJECT
FM	CRG	960	AKH					
S E R I A N		(P O S S			N R)	15	W I	30
N S T A L L A T						35	K U C H I	45
N G - S E R I A N					R D		A T 27 M I L L P O S T	

(3.7.25.25/1A)

DATE OF PHOTO	TYPE	QUALITY	CLASS	NO. OF CARDS
Aug 66	4	✓	3	3



CLASSIFICATION Conf CAPTIONED BY

PHOTO NO. 115780 LOT NO. P4216 06 MAP REFERENCE C LATITUDE 0110 N LONGITUDE 110 24 E

COUNTRY PROVINCE WAC 8612

AREA NO	SUBJECT	SUBJECT	SUBJECT	SUBJECT	SUBJECT	SUBJECT	SUBJECT	SUBJECT
FM	CRG	960	AKU					
5	3	10	15	20				
S E R I A N	(P	O S S	S	N R)				
25	30	35	40					
N S T A L L A T	I	D N	S N	K U C I L				
45	50							
N G	S E R I A N	K D	A T	27	M I L L	P O S T		

(3.7 25.25 X 1A)

DATE OF PHOTO TYPE QUALITY CLASS NO. OF CARDS


Aug 66 4 2 3 3

CLASSIFICATION CAPTIONED BY

Conf [Signature]

INDICATOR 11577B	LOT NO. P4386-66	MAP REFERENCE C	LATITUDE 0110 N		LONGITUDE 110 34E	
COUNTRY		PROVINCE WAC 86/D				
AREA NO FM	SUBJECT AKU	SUBJECT DET	SUBJECT	SUBJECT	SUBJECT	SUBJECT
S E R I A N	(P	0	5	5	15	K U C H
L I N G	23	S E R I A N	RD	35	(F	R E
7	45					

18.24, 25X1A



DATE OF PHOTO	TYPE	QUALITY	CLASS	NO. OF CARDS
Aug 66	4	v	3	2
CLASSIFICATION Conf			CAPTIONED BY	

ILLEGIB

Approved For Release 2000/08/16 : CIA-RDP78-05867A000519440011-5

Approved For Release 2000/08/16 : CIA-RDP78-05867A000519440011-5

PHOTO NO.	1157789	TITLE	P438666	MAP REFERENCE	C	GRID REFERENCE	0133N	HEIGHT	11020E
COUNTRY			PROVINCE	WAC 861D					
AREA NO	FM	SUBJECT	668	SUBJECT	606	SUBJECT		SUBJECT	
		5		10		15		20	
	KUCHI		NG		MUNICIPAL				
	25			30		35		40	
	OUNCIL		BLDG						
	45			50					

(6.7d. C) 5X1A

DATE OF PHOTO	TYPE	QUANTITY	CLASS	NO. OF CARDS
Aug 66	4	2	3	2
CLASSIFICATION	CAPTIONED BY			
	[Signature]			

FIG. NO.	1157750	TITLE NO.	P438666	REF. (REP. I)	C	CLASSIFICATION	SECRET											
COUNTRY			PROVINCE	WAC. 861.D														
AREA NO.	FM	SUBJECT	CRV	SUBJECT	C60	SUBJECT	CD6	SUBJECT	AMY	SUBJECT	C26	SUBJECT		SUBJECT		SUBJECT		
	K	U	C	H	I	N	G											
	A	N	K															
	O	P	F															

(6.7.8.9.10.11.12.13.14.15.16.17.18.19.20.21.22.23.24.25.26.27.28.29.30.31.32.33.34.35.36.37.38.39.40.41.42.43.44.45.46.47.48.49.50)

DATE OF PHOTO	Aug 66	TYPE	4	QUALITY	2	CLASS	3	NO. OF CARDS	5
CLASSIFICATION	Conf						CAPTIONED BY		

PHOTO NO: 115776
 LOT NO: P438666
 MAP REFERENCE: C
 LATITUDE: 0138N
 LONGITUDE: 11020E

COUNTRY: PROVINCE: WAC 861.D

AREA NO	SUBJECT	SUBJECT	SUBJECT	SUBJECT	SUBJECT	SUBJECT	SUBJECT	SUBJECT
FM	COL							
KUCHING				10	JUSTICE			20
RT)	BLDG			30				40
				45				
				50				

(7.F.C) X1A

DATE OF PHOTO	TYPE	QUALITY	CLASS	NO. OF CARDS
Aug 66	4	2	3	1
CLASSIFICATION: Conf				CAPTIONED BY: [Signature]



PHOTO NO. 1157792
 DIST. NO. 7038666
 MAP REFERENCE C
 LATITUDE 0132N
 LONGITUDE 11100E

COUNTRY
 PROVINCE WAC 861D

AREA NO	SUBJECT	SUBJECT	SUBJECT	SUBJECT	SUBJECT	SUBJECT	SUBJECT	SUBJECT	SUBJECT
FM	COG								
10	5	NG		10	POLICE	15	ST	20	20
10	25			30		35			40
	45			50					

(7.6.9.C)

25X1A

DATE OF PHOTO	TYPE	QUALITY	CLASS	NO. OF CARDS
Aug 66	4	2	3	1

CLASSIFICATION Conf
 CAPTIONED BY

REF NO: 1137711 (OT) NO: P438666 MAP REFERENCE: C LATITUDE: 0133N LONGITUDE: 11020E

COUNTRY: PROVINCE: WAC 861D

AREA NO	SUBJECT	SUBJECT	SUBJECT	SUBJECT	SUBJECT	SUBJECT	SUBJECT	SUBJECT
FM	236	240						
KUCHING				10	AURORA	15	HOTE	20
L. [8	25	TR E E T]		30		35		40
	45			50				

(6.7C) 5X1A

DATE OF PHOTO	TYPE	QUALITY	CLASS	NO. OF CARDS
Aug 66	4	2	3	2
CLASSIFICATION: Conf		CAPTIONED BY: AL		

PHOTO NO. 11577 COY. NO. P438666 MAP REFERENCE C LATITUDE 0133N LONGITUDE 11020E

COUNTRY _____ PROVINCE WAC. 861D

AREA NO.	SUBJECT	SUBJECT	SUBJECT	SUBJECT	SUBJECT	SUBJECT	SUBJECT	SUBJECT
<u>FM</u>	<u>COV</u>							
<u>KUEH</u>	<u>IND</u>	<u>G</u>		<u>10</u>	<u>TEMPLE</u>	<u>15</u>		<u>20</u>
				<u>25</u>		<u>35</u>		<u>40</u>
				<u>45</u>				<u>50</u>

7.10. C 25X1A

DATE OF PHOTO	TYPE	QUALITY	CLASS	NO. OF CARDS
<u>Aug 66</u>	<u>4</u>	<u>2</u>	<u>3</u>	<u>1</u>
CLASSIFICATION	<u>Conf</u>		CAPTIONED BY	
			<u>ML</u>	

FORM NO. 174 USE PREVIOUS EDITIONS PHOTO ANALYSIS REPORT

PHOTO NO. 11577 COY. NO. P438666 MAP REFERENCE C LATITUDE 0133N LONGITUDE 11020E

REF ID: 1157793	LOT NO. P438660	MAP REFERENCE C	LATITUDE 0133N	LONGITUDE 11020E
COUNTRY	PROVINCE WAC 861D			
AREA NO FM	SUBJECT COV	SUBJECT	SUBJECT	SUBJECT
KUGH	5	10	15	20
	25	30	35	40
	45	50		

(7,10, C) 25X1A

DATE OF PHOTO	TYPE	QUALITY	CLASS	NO. OF CARDS
Aug 66	4	2	3	1
CLASSIFICATION Conf				CAPTIONED BY 2R



PHOTO NO. 1157741	LOT NO. P433666	MAP REFERENCE C	LATITUDE 0133N	LONGITUDE 110 10 E												
COUNTRY	PROVINCE Lampung															
AREA NO. FM	SUBJECT COB	SUBJECT	SUBJECT	SUBJECT	SUBJECT	SUBJECT	SUBJECT	SUBJECT								
KUG	5	N	10	F	15	O	R	M	20	N	25	I	B	30	R	
Y	25	B	30	L	35	D	G									40
	45		50													

(7.8C) 25X1A

DATE OF PHOTO Aug 66	TYPE 4	QUALITY 2	CLASS 3	NO. OF CARDS 1
CLASSIFICATION Conf	CAPTIONED BY [Redacted]			

PHOTO NO. 115770 LOT NO. P438662 ALL REFERENCE C LATITUDE 0133N LONGITUDE 11020E

COUNTRY PROVINCE WAC 861 D

AREA NO	SUBJECT	SUBJECT	SUBJECT	SUBJECT	SUBJECT	SUBJECT	SUBJECT	SUBJECT
FM	9CH	D36						
KUCH	IND	G						
E	LAUN	CHE						

DATE OF PHOTO	TYPE	QUALITY	CLASS	NO. OF CARDS
Aug 66	4	v	3	2

CLASSIFICATION Conf CAPTIONED BY M

29.30 BXIA

REF ID NO. 11571798 LOT NO. P 4366 66 MAP REFERENCE C LATI. LON. 0 13 21 N 100 20 E

COUNTRY _____ PROVINCE WAC 861 D

AREA NO.	SUBJECT	SUBJECT	SUBJECT	SUBJECT	SUBJECT	SUBJECT	SUBJECT	SUBJECT	SUBJECT
<u>FM</u>	<u>CAC</u>								
<u>KUCH</u>	<u>IN</u>	<u>G</u>		<u>10</u>	<u>PRO</u>	<u>-</u>	<u>15</u>	<u>MAIL</u>	<u>AY</u>
<u>A</u>	<u>POSTER</u>			<u>30</u>			<u>35</u>		<u>40</u>
				<u>45</u>					<u>50</u>

DATE OF PHOTO _____ TYPE _____ QUALITY _____ CLASS _____ NO. OF CARDS _____

Aug 66 4 v 3 1 (V.C.) 25X1A

CLASSIFICATION Conf CAPTIONED BY [Signature]

PHOTO NO. 1157720 LOT NO. P4386 61 MAP REFERENCE C LATITUDE 0310 N LONGITUDE 1014 E

COUNTRY PROVINCE WAC prob

AREA NO	SUBJECT 1	SUBJECT 2	SUBJECT 3	SUBJECT 4	SUBJECT 5	SUBJECT 6	SUBJECT 7	SUBJECT 8	SUBJECT 9
FM	CG	CG	CG						
KUALA	LUMPUR								
IN	RO	NT	OF						
HOTEL									

DATE OF PHOTO	TYPE	QUALITY	CLASS	NO. OF CARDS	CAPTIONED BY
Aug 66	4	2	3	3	M

CLASSIFICATION Conf PHOTO ANALYSIS REPORT


FORM NO. 17A USE PREVIOUS EDITIONS

FORM NO. 174 USE PREVIOUS EDITIONS
1 Jan 55

PHOTO NO. 1157000	LOT NO. p4386 lib	MAP REFERENCE C	LATITUDE 031° N	LONGITUDE 101° 42' E
COUNTRY	PROVINCE WAC PROB			
AREA NO FM	SUBJECT WAR	SUBJECT	SUBJECT	SUBJECT
KUALA	LUMPUUR	(N. R.)	T	W
DREDDGE				

DATE OF PHOTO Aug 66	TYPE 4	QUALITY 2	CLASS 3	NO. OF CARDS 1
CAPTIONED BY Conf				

25X1A



PROJECT NO. 1157801
 LOT NO. 2088661
 MAP REFERENCE C
 LATITUDE 0310N
 LONGITUDE 10140E

COUNTRY	PROVINCE	SUBJECT	SUBJECT	SUBJECT	SUBJECT	SUBJECT	SUBJECT	SUBJECT
FM	AAR							
KUALA LUMPUR	LUM	MP	RA					
DREDDGE								

DATE OF PHOTO	TYPE	QUALITY	CLASS	NO. OF CARDS	SC
Aug 66	4	2	3	1	

CLASSIFICATION Conf
 CAPTIONED BY M
 (13, 14, 15) 25X1A

PHOTO NO. 11578

LOT NO. 11578

ALIAS REFERENCE C

LATITUDE 0310 N

LONGITUDE 10110 E

COUNTRY

PROVINCE WAC 1206

AREA NO	SUBJECT	SUBJECT	SUBJECT	SUBJECT	SUBJECT	SUBJECT	SUBJECT	SUBJECT	SUBJECT
FM	ANA	ANT							
KUALA	5	LUM	10	PUR	(UR)	15			20
BER	25	ML	30			35			40
	45		50						

(R, V, C)

25X1A

DATE OF PHOTO	TYPE	QUALITY	CLASS	NO. OF CARDS
Aug 66	4	2	3	2

CLASSIFICATION Conf

CAPTIONED BY

PHOTO NO. 1152813
 LOT NO. P 438666
 MAP REFERENCE C
 LATITUDE 0314 N
 LONGITUDE 101 42 E

COUNTRY
 PROVINCE WAR PROB

AREA NO	SUBJECT	SUBJECT	SUBJECT	SUBJECT	SUBJECT	SUBJECT	SUBJECT	SUBJECT
FM	DOT	ANK	CVG					
BATH	CAVE	CLAN						
AVE								
SLD								

(124C) 25X1A

DATE OF PHOTO	TYPE	QUALITY	CLASS	NO. OF CARDS
Aug 66	4	2	3	3

PHOTO NO. 11578
 LOT NO. P 4286-04
 MAP REFERENCE C
 LATITUDE 0525N
 LONGITUDE 10020E
 PROVINCE WAC 859D
 AREA NO FM
 SUBJECT COJ CUB
 SUBJECT E K O L A H
 SUBJECT CH O O L
 SUBJECT W E L L
 SUBJECT T R E E T

DATE OF PHOTO Aug 66
 TYPE 4
 QUALITY 2
 CLASS 3
 NO. OF CARDS 2
 CAPTIONED BY Conf



PHOTO NO.	11578	LOT NOS.	P. 4386-16	MAP REFERENCE	C	LATITUDE	0535 N	LONGITUDE	1002 E
COUNTRY	PROVINCE			WAC 859D					
AREA NO.	IM	SUBJECT	COJ	SUBJECT		SUBJECT		SUBJECT	
	PENANG	5	6	10	CH	15	NE	20	PR
	ARY	25	30	35	40				
		35	30						
DATE OF PHOTO				TYPE	QUALITY	CLASS	NO. OF CARDS		
Aug 66				4	2	3	1		
CLASSIFICATION				CAPTIONED BY					
Conf				D					

(7.9C) 25X1A




PHOTO NO. 1157896	LOT NO. P4396-66	MAP REFERENCE C	LATITUDE 0525N	LONGITUDE 100 20E					
COUNTRY	PROVINCE WAC 859D								
AREA NO. FM	SUBJECT CONCLUB	SUBJECT	SUBJECT	SUBJECT	SUBJECT	SUBJECT	SUBJECT	SUBJECT	SUBJECT
PENANG		RUNNY	MED						
FICE	RB	CLUB	[BTRECA]						

(6,7,10, 25X1A)

DATE OF PHOTO	TYPE	QUALITY	CLASS	NO. OF CARDS
Aug 66	4	2	3	2
CLASSIFICATION	CAPTIONED BY			
Conf	[Signature]			

