

000519440016-0

PHOTO NO. 1158004

INDEX NO. 75672-66

MAP REFERENCE

LATITUDE 42 40 N

LONGITUDE 23 18 E

COUNTRY

PROVINCE 322 B

AREA NO	SUBJECT	SUBJECT	SUBJECT	SUBJECT	SUBJECT	SUBJECT	SUBJECT
BU	9 JF	2 B9	9 1 P				
	5		10		15		20
	S O F I A		S N A P P E R		A T		M I
	25		30		35		40
	S S I L E S		O N U A Z - 6 9				I N
	45		50				
	M I L I T A R Y		P A R A D E				

3, 19

25X1A

DATE OF PHOTO	TYPE	QUALITY	CLASS	NO. OF CARDS	SOURCE OF PHOTOGRAPH
9 Sept 66	4	2	C	3	
CLASSIFICATION				CAPTIONED BY	
CONFIDENTIAL				Amf	

000519440016-0

PHOTO NO. 1158005	LOT NO. 75672-66	MAP REFERENCE	LATITUDE 43 40 N	LONGITUDE 23 17 E
COUNTRY	PROVINCE 322 B	SUBJECT	SUBJECT	SUBJECT
AREA NO. BU	SUBJECT 7TF	SUBJECT 1E8	SUBJECT	SUBJECT
S O F I A	M I G	19	I N	F L Y
- B Y	D U R I N G	M I L I T A R Y		
P A R A D I S E				

DATE OF PHOTO 9 Sept	TYPE 66	QUALITY 4	CLASS 2	NO. OF CARDS 2	SOURCE OF PHOTOGRAPH 25X1A
CLASSIFICATION CONFIDENTIAL				CAPTIONED BY Amf	


PHOTO NO. **1158007** LOT NO. **75672-66** MAP REFERENCE **322 B** LATITUDE **42 40 N** LONGITUDE **23 18 E**

COUNTRY **BULGARIA** PROVINCE **SOFIA**

AREA NO	SUBJECT	SUBJECT	SUBJECT	SUBJECT	SUBJECT	SUBJECT	SUBJECT	SUBJECT	SUBJECT
BU	9JF	GM9							
S O F I A	E I N	M I L I T A R Y	S A - 2	G U I D E L I N	P A R A D E				

(Handwritten circled mark)

25X1A

DATE OF PHOTO	TYPE	QUALITY	CLASS	NO. OF CARDS	SOURCE OF PHOTOGRAPH
9 Sept 66	4	2	C	2	

CLASSIFICATION **Conf / NFO** CAPTIONED BY **Armt**

19440016-0

PHOTO NO. 1158010 LOT NO. P. 0624-66 MAP REFERENCE C LATITUDE 03.237 LONGITUDE 104.120

COUNTRY PROVINCE 7330

AREA NO	SUBJECT	SUBJECT	SUBJECT	SUBJECT	SUBJECT	SUBJECT	SUBJECT	SUBJECT
BY	C62	C2G	ALA					
Bu JK	5	M B U R A	10			A E R I A	15	20
E W	25	L K G	30				35	40
	45		50					

25X1A

DATE OF PHOTO	TYPE	QUALITY	CLASS	NO. OF CARDS	SOURCE OF PHOTOGRAPH
6-7-30	C	1	3	3	[REDACTED]

CLASSIFICATION CAPTIONED BY [Signature]

19440016-07


PHOTO NO. **1158011** LOT NO. **A-5624566** MAP REFERENCE **C** LATITUDE **03235** LONGITUDE **77300**

COUNTRY _____ PROVINCE **733C**

AREA NO	SUBJECT	SUBJECT	SUBJECT	SUBJECT	SUBJECT	SUBJECT	SUBJECT	SUBJECT
BY	ALA	AKV						
B U J U	A B U R A				B L V D		P R I N	20
C E	C H A R L E S				W I T H		P O R T	40
L N	B G	L K G			W			

6-7-28-30 **C**

25X1A

DATE OF PHOTO	TYPE	QUALITY	CLASS	NO. OF CARDS	SOURCE OF PHOTOGRAPH
AUG 66	4	1	3	2	

CLASSIFICATION _____ CAPTIONED BY *[Signature]*

1158012

Approved For

LOT NO.

A 5624-66

MAP REFERENCE

C

LATITUDE

03234

LONGITUDE

2922E

COUNTRY

PROVINCE

9380

AREA NO

BY

SUBJECT

SUBJECT

SUBJECT

SUBJECT

SUBJECT

SUBJECT

SUBJECT

SUBJECT

B U J U

5

M B U R A

15

L I K E E T

15

20

E N E Y

25

B U R U N D I A N S

30

35

C A R R

40

Y I N O

45

B A N A N A

50

DATE OF PHOTO

6-7-10

C

25X1A

TYPE

QUALITY

CLASS

NO. OF CARDS

SOURCE OF PHOTOGRAPH

AUG 66

4

1

3

4

CLASSIFICATION

CAPTIONED BY

Cof

gfr

FORM NO. 174

1 Jul 58 USE PREVIOUS EDITIONS


PHOTO ANALYSIS REPORT

78-05867A000519440016-0

Approved For Release

1158013

19440016-0

COUNTRY		LOT NO. <i>P-58 21-66</i>		MAP REFERENCE <i>C</i>		LATITUDE <i>23 29 N</i>		LONGITUDE <i>102 00 E</i>	
AREA NO. <i>BY</i>		PROVINCE <i>2330</i>							
	SUBJECT	SUBJECT	SUBJECT	SUBJECT	SUBJECT	SUBJECT	SUBJECT	SUBJECT	SUBJECT
	<i>5</i>	<i>10</i>	<i>15</i>	<i>20</i>	<i>25</i>	<i>30</i>	<i>35</i>	<i>40</i>	<i>45</i>
<i>B U T U</i>	<i>M B U R A</i>	<i>R W A G H</i>	<i>S O R E</i>	<i>R I N C E</i>	<i>L O</i>	<i>L K B</i>	<i>W N W</i>	<i>S T R E E T</i>	<i>R O A D</i>
<i>W I S</i>									
<i>L K B</i>									
DATE OF PHOTO <i>6-7</i>		TYPE <i>C</i>	QUALITY	CLASS	NO. OF CARDS	SOURCE OF PHOTOGRAPH <i>25X1A</i>			
<i>174</i>		<i>4</i>	<i>1</i>	<i>3</i>	<i>3</i>				
CLASSIFICATION		CAPTIONED BY <i>CONF</i>							

FORM NO. 1 Jan 54 174 USE PREVIOUS EDITIONS

PHOTO ANALYSIS REPORT 78-05867A000519440016-0

GPO 871-288

00519440016-0


PHOTO NO. 1158014		LOT NO. P-5724-66	MAP REFERENCE C	LATITUDE 03224	LONGITUDE 102226			
COUNTRY			PROVINCE 9330					
AREA NO. BY	SUBJECT C16	SUBJECT	SUBJECT	SUBJECT	SUBJECT	SUBJECT	SUBJECT	SUBJECT
B U J U M B U R A	5		10		15		20	
D I N G	25		30		35		40	
	45		50					
					25X1A			
DATE OF PHOTO 7.8		TYPE C	QUALITY	CLASS	NO. OF CARDS	SOURCE OF PHOTOGRAPH		
Aug 66		4	1	3	1			
CLASSIFICATION CONF		CAPTIONED BY LA						

PHOTO NO. 1158016		LOT NO. <i>P-3624-66</i>		MAP REFERENCE <i>C</i>		LATITUDE <i>23 23 1</i>		LONGITUDE <i>110 00</i>	
COUNTRY				PROVINCE <i>933C</i>					
AREA NO. <i>BY</i>	SUBJECT <i>C16</i>	SUBJECT	SUBJECT	SUBJECT	SUBJECT	SUBJECT	SUBJECT	SUBJECT	SUBJECT
<i>B</i>	<i>u</i>	<i>J</i>	<i>u</i>	<i>m</i>	<i>B</i>	<i>u</i>	<i>R</i>	<i>H</i>	<i>10</i>
<i>o</i>	<i>f</i>	<i>J</i>	<i>u</i>	<i>\$</i>	<i>T</i>	<i>I</i>	<i>C</i>	<i>E.</i>	<i>30</i>
									<i>40</i>
									<i>50</i>
								<i>7-8 C</i>	
								25X1A	
DATE OF PHOTO		TYPE	QUALITY	CLASS	NO. OF CARDS	SOURCE OF PHOTOGRAPH			
<i>Aug 66</i>		<i>4</i>	<i>1</i>	<i>3</i>	<i>1</i>	[REDACTED]			
CLASSIFICATION <i>1</i>				CAPTIONED BY <i>[Signature]</i>					


PHOTO NO. 1158017		LOT NO. <i>P. 5624-66</i>		MAP REFERENCE <i>C</i>		LATITUDE <i>0.3234</i>		LONGITUDE <i>109.2225</i>	
COUNTRY				PROVINCE <i>933C</i>					
AREA NO.	SUBJECT	SUBJECT	SUBJECT	SUBJECT	SUBJECT	SUBJECT	SUBJECT	SUBJECT	SUBJECT
<i>BY</i>	<i>C15</i>								
	5		10			15			20
<i>B U J U M B U R A</i>						<i>A M E R I C A N</i>			
	25		30			35			40
<i>E M B A S S Y</i>									
	45		50						
DATE OF PHOTO		TYPE	QUALITY	CLASS	NO. OF CARDS	SOURCE OF PHOTOGRAPH			
<i>7-8</i>		<i>C</i>				<i>25X1A</i>			
<i>Aug 66</i>		<i>4</i>	<i>1</i>	<i>3</i>	<i>1</i>				
CLASSIFICATION		CAPTIONED BY							
<i>COPY</i>		<i>gfm</i>							

PHOTO NO. **1158018** LOT NO. **P-5624-66** MAP REFERENCE **C** LATITUDE **0323.5** LONGITUDE **2922E**

COUNTRY PROVINCE **933C**

AREA NO. **BY** SUBJECT **C62** SUBJECT **C6B** SUBJECT **C2G** SUBJECT SUBJECT SUBJECT SUBJECT SUBJECT

B U J U M B U R A **P R I N C E L O**

U I S R W A G A B O R E T R E E T

5 10 15 20
25 30 35 40
45 50

6-7 C

DATE OF PHOTO TYPE QUALITY CLASS NO. OF CARDS SOURCE OF PHOTOGRAPH

Aug 6 6 4 1 3 3 25X1A

CLASSIFICATION CAPTIONED BY

FORM NO. 174 USE PREVIOUS EDITIONS 1 Jan 56

Approved For Release 2000/06/06 : CIA-RDP78-05867A000519440016-0

PHOTO NO. 1158019 DATE P-5624-66 MAP REFERENCE C LATITUDE 03234 LONGITUDE 2922E

AREA NO	SUBJECT	SUBJECT	SUBJECT	SUBJECT	SUBJECT	SUBJECT	SUBJECT	SUBJECT	SUBJECT
<u>BY</u>	<u>C16</u>	<u>C6B</u>	<u>C62</u>						
<u>B U J U M</u>	<u>B U R A</u>								
<u>B L D G.</u>	<u>ON</u>								
<u>U M B A</u>	<u>A V E.</u>								

933C

6-7-8 C

DATE OF PHOTO	TYPE	QUALITY	CLASS	NO. OF CARDS	SOURCE OF PHOTOGRAPH
<u>Aug 6 6</u>	<u>4</u>	<u>1</u>	<u>3</u>	<u>3</u>	<u>25X1A</u>

CLASSIFICATION Conf CAPTIONED BY gm

Approved For Release 2001/08/01 : CIA-RDP80-02010A000500010001-6

1588020
 LOT NO. P-5624-66
 MAP REFERENCE C
 LATITUDE 01.575
 LONGITUDE 30045

AREA NO	SUBJECT	SUBJECT	SUBJECT	SUBJECT	SUBJECT	SUBJECT	SUBJECT	SUBJECT	SUBJECT
RA	AK5	AK4							
L I G A L	1		10						
T T O			30	H I R			15	T R A N S P O R	20
			45	B U S U M B U R N			35		40

DATE OF PHOTO C 31

TYPE	QUALITY	CLASS	NO. OF CARDS	SOURCE OF PHOTOGRAPH
4	1	3 rd	2	25X1A

CLASSIFICATION
 CAPTIONED BY Conf [Signature]

PHOTO NO. **1158022** LOT NO. **P-3624-66** MAP REFERENCE **C** LATITUDE **01-20.4** LONGITUDE **102-38.5**

COUNTRY PROVINCE **9335**

AREA NO	SUBJECT	SUBJECT	SUBJECT	SUBJECT	SUBJECT	SUBJECT	SUBJECT	SUBJECT
RA	HKE	AHC						
R U H E N B E R I	5	10		15			20	
I D E S	25	30		35			40	
T R A N S P O R T	45	50						

25-28 C

DATE OF PHOTO	TYPE	QUALITY	CLASS	NO. OF CARDS	SOURCE OF PHOTOGRAPH
AUG 66	4	1	3	3	25X1A

CLASSIFICATION CAPTIONED BY


19440016-0

PHOTO NO. **1158024** LOT NO. **P-57-24-66** MAP REFERENCE **C** LATITUDE **0130S** LONGITUDE **29.38E**

COUNTRY _____ PROVINCE **932B**

AREA NO	SUBJECT	SUBJECT	SUBJECT	SUBJECT	SUBJECT	SUBJECT	SUBJECT	SUBJECT
RA	C72							
R U H E N G E R I				F W A N D A N				
C H O O L		C H I L D R E N						

8 C **25X1A**


DATE OF PHOTO	TYPE	QUALITY	CLASS	NO. OF CARDS	SOURCE OF PHOTOGRAPH
AUG 66	4	1	3	1	

CLASSIFICATION _____ CAPTIONED BY **Con**

01019440016-0

FORM NO. 1158025		LOT NO. <i>12-2624-66</i>		MAP REFERENCE <i>C</i>		LATITUDE <i>11 58 N</i>		LONGITUDE <i>111 15 W</i>	
COUNTRY				PROVINCE <i>733.05</i>					
AREA NO. <i>RA</i>	SUBJECT <i>COJ</i>	SUBJECT <i>COL</i>	SUBJECT <i>DOR</i>	SUBJECT	SUBJECT	SUBJECT	SUBJECT	SUBJECT	SUBJECT
<i>R U H E N G E R</i>	<i>1</i>	<i>10</i>	<i>C A T H O L I C</i>	<i>20</i>					
<i>B E N O L</i>	<i>25</i>	<i>30</i>	<i>K A R I B I M B I</i>	<i>40</i>	<i>V O</i>				
<i>L E A N O</i>	<i>45</i>	<i>50</i>	<i>B G</i>						
DATE OF PHOTO <i>Aug 66</i>		TYPE <i>4</i>	QUALITY <i>1</i>	CLASS <i>3</i>	NO. OF CARDS <i>3</i>	SOURCE OF PHOTOGRAPH <i>25X1A</i>			
CLASSIFICATION <i>CONF</i>		CAPTIONED BY <i>IM</i>		[REDACTED]					

000519440016-0

PHOTO NO. 1158026		LOT NO. <i>P. 5624-66</i>		MAP REFERENCE C		LATITUDE <i>01.30 N</i>		LONGITUDE <i>29.38 E</i>	
COUNTRY				PROVINCE 933 B.					
AREA NO. RA	SUBJECT C2C	SUBJECT C72	SUBJECT C79	SUBJECT	SUBJECT	SUBJECT	SUBJECT	SUBJECT	
R U H E N G E R I	⁵	R W A N D A N	¹⁰		¹⁵			²⁰	
H I L D P E N A T	²³	M A R K E T	³⁰		³⁵			⁴⁰	
A C E.	⁴⁵		⁵⁰						
DATE OF PHOTO 8-10				CLASS C		SOURCE OF PHOTOGRAPH 25X1A			
DATE OF PHOTO AUG 66		TYPE 4	QUALITY 1	CLASS 3	NO. OF CARDS 3	SOURCE OF PHOTOGRAPH 			
CLASSIFICATION CONF				CAPTIONED BY fm					


000519440016-0

PHOTO NO. 1158027		LOT NO. P 2724-66		MAP REFERENCE C		LATITUDE 0130.5		LONGITUDE 1005E	
AREA NO. RA			SUBJECT C26 C71		PROVINCE 933-B				
R U H E N G E R I		M A R K E T		P L					
A C E I									
DATE OF PHOTO 7-8-10		TYPE C		CLASS 3		NO. OF CARDS 2		SOURCE OF PHOTOGRAPH 25X1A	
CLASSIFICATION CONF				CAPTIONED BY f.m.		[REDACTED]			

PHOTO NO. **1158028** Approved For Release **14-00016-0**
 LOT NO. **P-5624-66** MAP REFERENCE **C** LATITUDE **0130 S** LONGITUDE **2938 E**

COUNTRY	PROVINCE	933.B							
AREA NO	SUBJECT	SUBJECT	SUBJECT	SUBJECT	SUBJECT	SUBJECT	SUBJECT	SUBJECT	SUBJECT
RA	AKV	C67							
R U H E N G E R I	5	10			ROAD	15		INTO	20
T O W N	25	30				35			40
	45	50							

7-28 **C** **25X1A**

DATE OF PHOTO	TYPE	QUALITY	CLASS	NO. OF CARDS	SOURCE OF PHOTOGRAPH
AUG 66	4	1	3	2	
CLASSIFICATION	CAPTIONED BY				
CONF	fm				

FORM NO. 174 USE PREVIOUS EDITIONS
1 Jun 56

PHOTO NO. **1158031** LOT NO. **P-5624-66** MAP REFERENCE **C** LATITUDE **015738** LONGITUDE **3004E**

COUNTRY **RA** PROVINCE **933B**

SUBJECT	SUBJECT	SUBJECT	SUBJECT	SUBJECT	SUBJECT	SUBJECT	SUBJECT	SUBJECT
K I G A L I	A H 2	(WR)	10					
OWN D			30					
E D			30					

of ground for crops in preparation

DATE OF PHOTO **Aug 66** TYPE **4** QUALITY **1** CLASS **3** NO. OF CARDS **1** SOURCE OF PHOTOGRAPH **25X1A**

CLASSIFICATION **C** CAPTIONED BY **[Redacted]**

PHOTO NO. 1158034 LOT NO. P-5624-66 MAP REFERENCE C LATITUDE 01574 LONGITUDE 30046

COUNTRY PROVINCE 933B

AREA NO	SUBJECT	SUBJECT	SUBJECT	SUBJECT	SUBJECT	SUBJECT	SUBJECT	SUBJECT
RA	C.31	C.3F	AH2	AHL				
K I B H I	5		10		15		20	
D A N	25		30		35		40	
O N G	45		50					

HOME OFFICIAL AL
BUHENGERE ROAD

7-8-24 C

DATE OF PHOTO	TYPE	QUALITY	CLASS	NO. OF CARDS	SOURCE OF PHOTOGRAPH
Aug 10 6	4	1	3	4	

CLASSIFICATION CAPTIONED BY

Approved For Release 2008/08/05 : CIA-RDP80-01944A000100010001-0

PHOTO NO. 1158036

COUNTRY

101 No. P. 27. 24-66

MAP REFERENCE

LATITUDE

LONGITUDE

PROVINCE

933B

AREA NO

RA

SUBJECT SOD

SUBJECT D48

SUBJECT

SUBJECT

SUBJECT

SUBJECT

SUBJECT

SUBJECT

R U T O N I C O

(NR)

T E R R A I N

2 K G

S W

DATE OF PHOTO

TYPE

QUALITY

CLASS

NO. OF CARDS

SOURCE OF PHOTOGRAPH

25X1A

Aug 6 60

4

1

3

2

CLASSIFICATION

CONF

CAPTIONED BY

FM

FORM NO. 174 USE PREVIOUS EDITIONS

Approved For Release 2008/08/05 : CIA-RDP80-01944A000100010001-0

PHOTO NO. **1158037** Approved For Release 2000/08/01 : CIA-RDP78-05867A000519440016-0
 MAP REFERENCE **P. 5624-66** C LATITUDE **0149S** LONGITUDE **3003E**

AREA NO **RA** PROVINCE **933B**

SUBJECT	SUBJECT	SUBJECT	SUBJECT	SUBJECT	SUBJECT	SUBJECT	SUBJECT
AHL	AH2	OD	D48				
R W T O N G O	M I N G L K G	T E R R A C E	F A R				
		N E					

DATE OF PHOTO **7-24 66** TYPE **4** QUALITY **1** CLASS **3** NO. OF CARDS **4** SOURCE OF PHOTOGRAPH **25X1A**

CLASSIFICATION **CONF** CAPTIONED BY **fm**

Approved For Release 2001/08/01 : CIA-RDP80-01060A000100010001-6

1158038

LOT NO. P-5624-66

MAP REFERENCE C

LATITUDE

01498

LONGITUDE

30035

COUNTRY

PROVINCE

933B

AREA NO

RA

SUBJECT

C30

SUBJECT

C7A

SUBJECT

SUBJECT

SUBJECT

SUBJECT

SUBJECT

SUBJECT

R U T O N G O

10

N A T I V E

15

C H I

20

D R E N

25

B

H C U S I N G

30

35

40

45

50

25X1A

DATE OF PHOTO

7-8 C

TYPE

QUALITY

CLASS

NO. OF CARDS

SOURCE OF PHOTOGRAPH


Aug 66

4

1

3

2



CLASSIFICATION

CAPTIONED BY

CONF

IM

FORM NO. 174 USE PREVIOUS EDITIONS

PHOTO ANALYSIS REPORT

Approved For Release 2001/08/01 : CIA-RDP80-01060A000100010001-6

1158037

LOT NO. P-5624-66

MAP REFERENCE C

LATITUDE

01498

LONGITUDE

COUNTRY

Approved For Release 2008/08/07 : CIA-RDP78-05867A000519440016-0

PHOTO NO. *10-10-66* MAP REFERENCE *C* LATITUDE _____ LONGITUDE _____

COUNTRY _____ PROVINCE _____


AREA NO. *14* SUBJECT *C30* SUBJECT _____ SUBJECT _____ SUBJECT _____ SUBJECT _____ SUBJECT _____ SUBJECT _____

K T G A L I *(M R)* *10* *N A T I O N A L* *20*

D H O U S E S *30* *A L L O N G* *35* *R O A D* *40*

T O K U H E N G E R I *50*

DATE OF PHOTO *1-7-10* *C* 25X1A

TYPE *4* QUALITY *1* CLASS *3* NO. OF CARDS *1* SOURCE OF PHOTOGRAPH 

CLASSIFICATION *CONF* CAPTIONED BY *CM*

PHOTO NO. Approved For Release 19440016-0

COONTR. 1158040 (LOT NO) P-5624-66 MAP REFERENCE C LATITUDE 01574 LONGITUDE 30044

AREA NO RA PROVINCE 933B

SUBJECT	SUBJECT	SUBJECT	SUBJECT	SUBJECT	SUBJECT	SUBJECT	SUBJECT	SUBJECT
<u>AHS</u>	<u>ARI</u>	<u>AKV</u>						
<u>K I G A L I</u>	<u>(N R)</u>	<u>10</u>		<u>R O A D</u>	<u>15</u>		<u>I N T O</u>	<u>20</u>
<u>N A T I O N A L</u>	<u>L I S T</u>	<u>30</u>		<u>C H I N E S E</u>	<u>35</u>		<u>E</u>	<u>40</u>
<u>A G R.</u>	<u>E X P.</u>	<u>45</u>		<u>F A R M</u>	<u>50</u>		<u>L K G.</u>	<u>E.</u>

8-24-28 C

DATE OF PHOTO	TYPE	QUALITY	CLASS	NO. OF CARDS	SOURCE OF PHOTOGRAPH
<u>AUG 66</u>	<u>4</u>	<u>1</u>	<u>3</u>	<u>3</u>	<u>25X1A</u>

CLASSIFICATION CONF CAPTIONED BY CM

Approved For Release 2001/08/01 : CIA-RDP80-01060A000100010001-6

1158041

LOT NO. P-5624-66

MAP REFERENCE C

LATITUDE 0157 S

LONGITUDE 3004 E

COUNTRY

PROVINCE

AREA NO RA

933B

SUBJECT AHS

SUBJECT ANY

SUBJECT AHL

SUBJECT ARI

SUBJECT AHG

SUBJECT

SUBJECT

SUBJECT

K I G A L I

(NR)

T A I W A N

F A

R M E R A T

N A T I O N A L I S T

C H I N E S E

A G R.

EXP FARM IN

NYABUGOGO VALLEY

8-24 C

DATE OF PHOTO

TYPE

QUALITY

CLASS

NO. OF CARDS

SOURCE OF PHOTOGRAPH

25X1A

AUG 66

4

1


3

5

CLASSIFICATION

CONF

CAPTIONED BY S M



FORM NO. 174 USE PREVIOUS EDITIONS

PHOTO ANALYSIS REPORT P78-05867A000519440016-0

GPO 871-148

PHOTO NO. 1158042		LOT NO. <i>P-5624-66</i>		NUP REFERENCE <i>C</i>		LATITUDE <i>11° 28'</i>		LONGITUDE <i>38° 11'</i>	
COUNTRY				PROVINCE <i>7932</i>					
AREA NO. <i>7A</i>		SUBJECT <i>ARI</i>	SUBJECT <i>HHG</i>	SUBJECT <i>AHL</i>	SUBJECT <i>AHS</i>	SUBJECT	SUBJECT	SUBJECT	SUBJECT
<i>K I B I L I</i>		<i>(NR)</i>		<i>10</i>		<i>15</i>		<i>20</i>	
<i>8 T</i>		<i>25</i>		<i>30</i>		<i>35</i>		<i>40</i>	
<i>R A C</i>		<i>45</i>		<i>50</i>		<i>IN NYASUCCO</i>			
<i>VALLEY LK & SE.</i>									
<i>8-24 C.</i>									
DATE OF PHOTO		TYPE	QUALITY	CLASS	NO. OF CARDS	SOURCE OF PHOTOGRAPH			
<i>Aug 66</i>		<i>4</i>	<i>1</i>	<i>3</i>	<i>4</i>	<i>25X1A</i>			
CLASSIFICATION				CAPTIONED BY					
<i>CONF</i>				<i>[Redacted]</i>					

PHOTO NO. 1158043		LOT NO. P-5624-66		MAP REFERENCE C		LATITUDE 0157		LONGITUDE 3004E	
COUNTRY				PROVINCE 983B					
AREA NO. RA		SUBJECT AH. ART		SUBJECT		SUBJECT		SUBJECT	
K I G A L I		(NR)		10		15		30	
M T R A N C E		T O		30		35		40	
S T C I T I N E S E		50		50		55		60	
IN NYABUBOGO VALLEY									
8-24 C									
DATE OF PHOTO		TYPE		QUALITY		CLASS		NO. OF CARDS	
AUG 66		4		1		3		2	
CLASSIFICATION		CAPTIONED BY		SOURCE OF PHOTOGRAPH		SOURCE OF PHOTOGRAPH		SOURCE OF PHOTOGRAPH	
Conf		g/m		25X1A		25X1A		25X1A	

Approved For Release

PHOTO NO. **1158044** LOT NO. **P-5624-66** MAP REFERENCE **C** LATITUDE **0157** LONGITUDE **9004E**

COUNTRY PROVINCE **933B**

AREA NO	SUBJECT	SUBJECT	SUBJECT	SUBJECT	SUBJECT	SUBJECT	SUBJECT	SUBJECT
RA	BH	AHG	AHL	ARI				
KI	ALI	(NR)		RICE	FIELD			
DB	AT	NATIONALIST	CH					
INESE	EXP	FARM	IN	NYABUGOGO				
VALLEY	LKG	SE						

DATE OF PHOTO **8-24** C **25X1A**

TYPE	QUALITY	CLASS	NO. OF CARDS	SOURCE OF PHOTOGRAPH
4	1	3	4	

CLASSIFICATION CAPTIONED BY **Conf**


PHOTO NO. 1158046		LOT NO. P-5624-66		MAP REFERENCE C		LATITUDE 21 57.6		LONGITUDE 100 46	
COUNTRY			PROVINCE 9333						
AREA NO. RA	SUBJECT AKU	SUBJECT CLB	SUBJECT C15	SUBJECT	SUBJECT	SUBJECT	SUBJECT	SUBJECT	SUBJECT
5	10	15	20	25	30	35	40	45	50
KINGDOM OF THAILAND ONLY APPROVED									
7 FEET THERM C 17 Y. S. U.S.									
EMBASSY L									
7-8-28 C									
DATE OF PHOTO		TYPE	QUALITY	CLASS	NO. OF CARDS	SOURCE OF PHOTOGRAPH			
AUG 66		4	1	3	3	25X1A			
CLASSIFICATION				CAPTIONED BY		[REDACTED]			
Conf				for					

PHOTO NO. **158047** LOT NO. **P-5624-66** MAP REFERENCE **C** LATITUDE **01 57 1/2** LONGITUDE **100 41**

COUNTRY _____ PROVINCE **933B**

AREA NO	SUBJECT	SUBJECT	SUBJECT	SUBJECT	SUBJECT	SUBJECT	SUBJECT	SUBJECT
RA	C6B	C2G	AKU					
K I G A L I			L K G			13	ON	20
O F						35	N O R T H	40
- S O U T H			S T R E E T S					

7-28 C **25X1A**

DATE OF PHOTO	TYPE	QUALITY	CLASS	NO. OF CARDS	SOURCE OF PHOTOGRAPH
AUG 66	4	1	3	3	

CLASSIFICATION **Conf** CAPTIONED BY **[Signature]**

00519440016-0

PHOTO NO. 1158048 LOT NO. R-5624-66 MAP REFERENCE C LATITUDE 01574 LONGITUDE 3004E

COUNTRY PROVINCE 933B

AREA NO RA SUBJECT AK6 SUBJECT SUBJECT SUBJECT SUBJECT SUBJECT SUBJECT SUBJECT

5 10 15 20 25 30 35 40 45 50 KING ALI AIRFIELD

31 C DATE OF PHOTO TYPE QUALITY CLASS NO. OF CARDS SOURCE OF PHOTOGRAPH 25X1A

AUG 6 6 7 1 3 1 CAPTIONED BY

FORM NO. 174 USE PREVIOUS EDITIONS APPROVED FOR RELEASE PHOTO/ANALYSIS REPORT P78-05867A000519440016-0

ILLEGIB

Approved For Release 2000/08/16 : CIA-RDP78-05867A000519440016-0

Approved For Release 2000/08/16 : CIA-RDP78-05867A000519440016-0

PHOTO NO. **1158050** APPROVED FOR RELEASE
 LOT NO. **P-5624-66** MAP REFERENCE **C** LATITUDE **0019N** LONGITUDE **10450E**

COUNTRY **UGANDA** PROVINCE **909D**

AREA NO	SUBJECT	SUBJECT	SUBJECT	SUBJECT	SUBJECT	SUBJECT	SUBJECT	SUBJECT
UG	C18	C19						
KAMPALA			10	MULLA	15	HO	20	P
ITAL	25	MEDICAL	30	TR	35	40	45	50
INTER	45	NU	50	RD	55	60	65	70
KITANTE ROAD HOME ON								
7-10 C								

DATE OF PHOTO	TYPE	QUALITY	CLASS	NO. OF CARDS	SOURCE OF PHOTOGRAPH
AUG 6 6	4	1	3	2	25X1A

CLASSIFICATION **Conf** CAPTIONED BY **JM**

PHOTO NO. 1158051

LOT NO. P-5624-66

MAP REFERENCE C

LATITUDE 0019'N

LONGITUDE 3235E

COUNTRY

PROVINCE

909D

AREA NO.

UG

SUBJECT

C22

SUBJECT

C23

SUBJECT

SUBJECT

SUBJECT

SUBJECT

SUBJECT

SUBJECT

K A M P A L A 5 10 L K G 15 f R O M 20

B O L O L O 25 H I L L 30 35 40

45 50

6-7 C

DATE OF PHOTO

TYPE

QUALITY

CLASS

NO. OF CARDS

SOURCE OF PHOTOGRAPH

AUG 66

4

1

3

2

25X1A

CLASSIFICATION

CAPTIONED BY

FORM NO. 174

USE PREVIOUS EDITIONS

Approved For Release 2000/08/08 : CIA-RDP78-05867A000519440016-0

16-200

PHOTO NO. **1158052** LOT NO. **P-5624-66** MAP REFERENCE **C** LATITUDE **0019N** LONGITUDE **3235E**

COUNTRY _____ PROVINCE **909D**

AREA NO	SUBJECT	SUBJECT	SUBJECT	SUBJECT	SUBJECT	SUBJECT	SUBJECT	SUBJECT
UG	C62	C2G						
KAMPALA	5		10	LKG	15	SW	FR	20
KOLOLO	25		30	HILL	35			40
	45		50					

6-7 C

DATE OF PHOTO	TYPE	QUALITY	CLASS	NO. OF CARDS	SOURCE OF PHOTOGRAPH
AUG 6 6	4	1	3	2	25X1A

CLASSIFICATION _____ CAPTIONED BY **Cony**

