

PHOTO NO. 15825

Approved For Release 1999/09/22

5000-01-2

COUNTRY

P5432-66

MAP REFERENCE

LATITUDE

41 20 N 19 25 E

LONGITUDE

AREA NO

AL

SUBJECT

ALB

SUBJECT

ALA

SUBJECT

E

SUBJECT

GERMAN

SUBJECT

DR

SUBJECT

ENTRANCE

SUBJECT

HA

SUBJECT

ARBOR

322D

D	U	R	R	E	S	E	GERMAN	DR	ENTRANCE	HA	ARBOR					
D	G	E	A	M	K	L	A	M	N	R	H	A	R	B	O	R

DATE OF PHOTO

24 June 66

TYPE

4

QUALITY

2

CLASS

C

NO. OF CARDS

2

30

PHOTOGRAPH

CLASSIFICATION

~~SECRET~~ REF

CAPTIONED BY

Mat

FORM NO. 174 USE PREVIOUS EDITIONS

PHOTO ANALYSIS REPORT

76-05867A000519450001-3

GPO 871-225

1 Approved For Release 1999/05/22

PHOTO NO. 5452-66
COUNTRY
MAP REFERENCE
LATITUDE 41 20 N 19 25 E
LONGITUDE

AREA NO AL
SUBJECT ALH AKA AGR 322 D
SUBJECT SUBJECT SUBJECT SUBJECT SUBJECT

DURRES CARGO VESSEL
DURRES UNDER REPAIR
(15); LARGE PONTON CRANE
(24); DISCHARGE PIPES ON FLOATS (25)

25X1A

DATE OF PHOTO	TYPE	QUALITY	CLASS	NO. OF CARDS
24 June 66	4	2	C	3

CLASSIFICATION
CONFIDENTIAL

CAPTIONED BY
Nmt

PHOTO ANALYSIS REPORT
P78-05867A000519450001-5

FORM NO. 174
1 Apr 56 USE PREVIOUS EDITIONS

CP 611-265

PHOTO NO. **Approved For Release 1999/05/22**
 COUNTRY **USSR** MAP REFERENCE **P5432-66** LATITUDE **41 20 N** LONGITUDE **117 20 E**

AREA NO	SUBJECT	SUBJECT	SUBJECT	SUBJECT	SUBJECT	SUBJECT	SUBJECT	SUBJECT
AL	ALBA	AL4	322D					
DURRES	5		CHINESE	15		CAR	20	
OVERSEAS	25		TANGS	35		HAN	40	
DISCHARGE	45		PIPES	50		ON	60	BOATS
(25)								

DATE OF PHOTO	TYPE	QUALITY	CLASS	NO OF CARDS
24 June 66	4	2	C	2

CLASSIFICATION **CONFIDENTIAL** CAPTIONED BY **Nmt**

PHOTO NO.

Approved For Release 1999/09/22

450001-5

COUNTRY

1108201

P5432-66

MAP REFERENCE

LATITUDE

41 20 N

LONGITUDE

17 20 E

AREA NO

AL

SUBJECT

AGG

SUBJECT

ALG

SUBJECT

322 D

SUBJECT

SUBJECT

SUBJECT

SUBJECT

SUBJECT

DURRES

5

SHIPYARD

AIR AREA

25

(23)

15

REP

45

30

35

40

25X1A

DATE OF PHOTO

TYPE

QUALITY

CLASS

NO. OF CARDS

24 June 66

66

4

2

a

2

CLASSIFICATION

CONFIDENTIAL

CAPTIONED BY

Nmf

FORM NO. 174

USE PREVIOUS EDITIONS

PHOTO ANALYSIS REPORT P78-05867A000519450001-5

GPO 821-200

Approved For Release 1999/06

PHOTO NO. 198258

COUNTRY PH 5432-666 MAP REFERENCE 322 17 LATITUDE 41 20 N LONGITUDE 17 30 E

AREA NO. ALA PROVINCE 322 17

SUBJECT	SUBJECT	SUBJECT	SUBJECT	SUBJECT	SUBJECT	SUBJECT	SUBJECT
<u>ALA</u>	<u>301</u>	<u>302</u>	<u>300</u>	<u>30H</u>			
<u>DINARS</u>	<u>MIL</u>	<u>MILITARY</u>	<u>HARBOR</u>	<u>AIRFIELD</u>			
<u>(1);</u>	<u>TWO</u>	<u>SMALL</u>	<u>AUX,</u>	<u>PEND 432</u>			
<u># 434 (3);</u>	<u>PASS MSTR,</u>	<u>PEND 436 (4);</u>	<u>TWO MOTOR</u>	<u>GUN BOATS,</u>	<u>ONE W/ PEND 312 (5 & 6)</u>		

Pt. 1 of 2 pt pass. See CIA

DATE OF PHOTO 24 June 66 TYPE 4 QUALITY 2 CLASS 0 NO. OF CARDS 6

CLASSIFICATION SECRET CAPTIONED BY 17714

FORM NO. 174 USE PREVIOUS EDITIONS

PHOTO NO. 1158259

LOT NO.

PC432-100

MAP REFERENCE

LATITUDE

LONGITUDE

COUNTRY

PROVINCE

AREA NO.

SUBJECT

SUBJECT

SUBJECT

SUBJECT

SUBJECT

SUBJECT

SUBJECT

SUBJECT

11

ALA

3C1

3GJ

30H

15

MILITARY

ARE

25

MOTOR

BOAT

(7);

5M

A

45

OR

AFT

50

FISHING

HARBOR

(22)

Pt 2 of 2 pt page, see CIA

3, 30 25X1A

DATE OF PHOTO

TYPE

QUALITY

CLASS

NO. OF CARDS

24 June 66

4

200

C

4

CLASSIFICATION

CONFIDENTIAL

CAPTIONED BY

Harris

FORM NO. 174
1 Jan 56

PHOTO NO. 5866

Approved For Release 1999/09/22

19450001-5

COUNTRY: YU MAP REFERENCE: 13428-66 LATITUDE: 43 44 N LONGITUDE: 19 33 E

AREA NO: YU SUBJECT: 365 302 309 302 321 B

5	1	B	E	N	I	K		10	Y	T	M		13	P	E	N	D		20	P	R
-	3	7	(1)					30	Y	A	E		35	P	E	N	D		40	P	T
1	(2)							30	S	M	A	L							45	M	I

NAVAL COMMAND HATRS (6); disinfection section of Naval Commissariat (7);
 MIL VESSEL (5);

Pt 1 of 2 pt part. See CIA

25X1A

DATE OF PHOTO	TYPE	QUALITY	CLASS	NO. OF CARDS
13 Aug 66	4	2	C	4

CLASSIFICATION: Conf/NFD CAPTIONED BY: Amf

FORM NO. 174 USE PREVIOUS EDITIONS

PHOTO ANALYSIS REPORT P78-05867A000519450001-5

Approved For Release 1999/09/22 : CIA-RDP78-05867A000549450001-5

158.001 P5428.66 4344 N 115 29 E

PHOTO NO. 158.001
 COUNTRY YU
 AREA NO. YU
 PROVINCE 321 B
 MAP REFERENCE
 LATITUDE 43 44 N
 LONGITUDE 115 29 E

SUBJECT	SUBJECT	SUBJECT	SUBJECT	SUBJECT	SUBJECT	SUBJECT	SUBJECT
5	ALA	3CP	30	1AA2			
10	LIBENIK		10	TWO	U	11	VES
25	SELS (8)		30	FOUR	13	11	(9)
45	LEU	PEND	30	DTM-220	10		(10)
	ALUMINUM PLANT (11)						

Pt 2 of 2 pt pairs, see CIA

25X1A

DATE OF PHOTO	TYPE	QUALITY	CLASS	NO. OF CARDS	SOURCE OF PHOTOGRAPH
13 Aug 66	4	2	C	4	
CLASSIFICATION CONFIDENTIAL					CAPTIONED BY [redacted]

FORM NO. 174 USE PREVIOUS EDITIONS

PHOTO NO.

1158262

Approved For Release 1999/09/22

19450001

COUNTRY

P5428-66

MAP REFERENCE

LATITUDE

43 44 N

LONGITUDE

15 53 E

AREA NO

YU

SUBJECT

3GS

SUBJECT

35D

SUBJECT

321B

SUBJECT

SUBJECT

SUBJECT

SUBJECT

SUBJECT

S I B E N I K
 N D H A T R S (1);
 T A T I O N S E C T I O N O F N A V A L
 C O M M A N D
 C O M M I S S A R I A T (3)

Pt 1 of 2 pt part Sec CIA

DATE OF PHOTO

13 Aug 66

TYPE

4

QUALITY

2

CLASS

C

NO. OF CARDS

2

3 25X1A

CLASSIFICATION

Conf / INT-D

CAPTIONED BY

Amf

FORM NO. 174 USE PREVIOUS EDITIONS

PHOTO ANALYSIS REPORT P78-05867A000519450001-5

GPO 371-245

Approved For Release 1999/06/01

PHOTO NO.

COUNTRY

P5428-66

MAP REFERENCE

LATITUDE

LONGITUDE

43 44 N 15 53 E

AREA NO

YU

SUBJECT

SUBJECT

SUBJECT

SUBJECT

SUBJECT

SUBJECT

SUBJECT

SUBJECT

321 B

30 U A L A 30 P

5	1	B	E	N	I	K	10	F	I	V	E	15	L	E	U	20
E	W	/	P	E	N	D	30	2	2	0	(4)	35	m	40	1	1
1	m	5	1	9	P	E	N	D	30	m	-123	(5)				

Pt 2 of 2 pt pans. See CIA

25X1A

DATE OF PHOTO

TYPE

QUALITY

CLASS

NO. OF CARDS

3, 30

13 Aug	66	4	2	C	3
--------	----	---	---	---	---

CLASSIFICATION

Conf/INF

CAPTIONED BY

AMT


FORM NO. 174 USE PREVIOUS EDITIONS

PHOTO ANALYSIS REPORT P78-05867A000519450004-5

CU 871-261

Approved For Release 1999/09/22 : CIA-RDP78-05867A000519450001-5

PHOTO NO.	12438-66		MAP REFERENCE	LATITUDE		LONGITUDE	
COUNTRY	YU		PROVINCE	327 B		43 44 N 11 12 E	
AREA NO	SUBJECT	SUBJECT	SUBJECT	SUBJECT	SUBJECT	SUBJECT	SUBJECT
5	ALB	ALB					
	10	15	20	25	30	35	40
	SIBENIK				JAN	ANTONIO	
	25	30	35	40			
	CANAL				MOORING		
	45	50					
	P (1)						



Pt 1 of 2 pt pairs. See CIA

25X1A


DATE OF PHOTO	TYPE	QUALITY	CLASS	NO. OF CARDS
13 Aug 66	4	2	C	2
CLASSIFICATION	CONTINUED		CAPTIONED BY	

Approved For Release 1999/06/01

PHOTO NO. 1758203
COUNTRY
PROVINCE 321 B
MAP REFERENCE
LATITUDE
LONGITUDE

AREA NO	SUBJECT	SUBJECT	SUBJECT	SUBJECT	SUBJECT	SUBJECT	SUBJECT	SUBJECT	SUBJECT
YU	ALT	A B C 26							
	5	5	10	15	20				
	25	30	35	40	45				
	45	50	55	60	65				

CANAL
 BUOYS (2 & 3)
 BLDG (4)



PH 2 of 2 photos in 11A
25X1A

DATE OF PHOTO	TYPE	QUALITY	CLASS	NO. OF CARDS
13 Aug 66	4		C	3

CLASSIFICATION: UNCLASSIFIED
 CAPTIONED BY: [Signature]

PHOTO NO. 1158266 LOT NO. P5428-66 MAP REFERENCE LATTITUDE 43 41 N LONGITUDE 15 51 E

COUNTRY PROVINCE 321B

AREA NO. YU SUBJECT 3D8 SUBJECT SUBJECT SUBJECT SUBJECT SUBJECT SUBJECT SUBJECT

Z A A R I N N O T O K (N R) P T P

E N D 1 3 5 30 35 40

45 50

(A)

DATE OF PHOTO TYPE QUALITY CLASS NO. OF CARDS 3 30 25X1A

4 Aug 66 4 2 C 1

CLASSIFICATION Conf/NFID CAPTIONED BY Amf

PHOTO NO. 1158267 LOT NO. 199B-66 MAP REFERENCE C LATITUDE 14 06 N LONGITUDE 71 13 W

COUNTRY PROVINCE 710 B

AREA NO	SUBJECT	SUBJECT	SUBJECT	SUBJECT	SUBJECT	SUBJECT	SUBJECT	SUBJECT
40	AK6	DOD						
	5	10	15	20				
T E G U C I G A L P A (N R)							T O N C	
25	30	35	40					
O N T I N A I R P O R T							L R G N	
45	30							
T W O C I T Y								

(1) (31) (c) 25X1A

DATE OF PHOTO	TYPE	QUALITY	CLASS	NO. OF CARDS
JUNE 6 6	4	1	3	2

CLASSIFICATION C CAPTIONED BY [Signature]

PHOTO NO. 1158268		LOT NO. P-385446		MAP REFERENCE C		LATITUDE 14 06 N		LONGITUDE 71 15 W	
COUNTRY				PROVINCE 710 B					
AREA NO 40	SUBJECT AK6	SUBJECT DOD	SUBJECT 049	SUBJECT 0EE	SUBJECT	SUBJECT	SUBJECT	SUBJECT	SUBJECT
T	E	G	U	C	I	G	A	L	P
5									
10									
15									
20									
25									
30									
35									
40									
45									
50									
T O N T I N A I R P O R T L K C E T W D H O N D A I R F O R C E B A S E & F Y U ' S									
(1) (20) (31) (C) 25X1A DATE OF PHOTO: JUNE 6 6 TYPE: 4 QUALITY: 1 CLASS: 3 NO. OF CARDS: 4 CLASSIFICATION: C CAPTIONED BY: (S) (S)									

Approved For Release
 PHOTO NO. 1158269
 LOT NO. P-05867-66
 MAP REFERENCE C
 LATITUDE 14 06 N
 LONGITUDE 87 13 W

COUNTRY
 PROVINCE 710 B

AREA NO	SUBJECT	SUBJECT	SUBJECT	SUBJECT	SUBJECT	SUBJECT	SUBJECT	SUBJECT
H-0	AK6	CON	DOD	AK4				
T E G U C I G A L P A (N R)	5	10	15	20				
O N T I N A I R P O R T L I K G S	25	30	35	40				
T W O A E R O C L U B	45	50						

(1) (7) (20) (31) (C) 25X1A

DATE OF PHOTO	TYPE	QUALITY	CLASS	NO. OF CARDS
JUNE 6 6	4	1	3	4

CLASSIFICATION C
 CAPTIONED BY SBT

Approved For Release
 PHOTO NO. 1158270
 LOT NO. 1-3354-66
 MAP REFERENCE C
 LATITUDE 14 06 N
 LONGITUDE 87 13 W

COUNTRY
 PROVINCE 710 B

AREA NO	SUBJECT	SUBJECT	SUBJECT	SUBJECT	SUBJECT	SUBJECT	SUBJECT	SUBJECT	SUBJECT
H0	AK6	A63	AKV						
TEGUCIGALPA				(NR)				TONIC	
ONTIN				PORT				HOWLIN	
GT				TERMINAL				ADDITION	U/C

(25) (31) (C) 25X1A

DATE OF PHOTO	TYPE	QUALITY	CLASS	NO. OF CARDS
JUNE 6 6	4	1	3	3

CLASSIFICATION C
 CAPTIONED BY [Signature]

Approved For Release

1158271

LOT NO. 1158271-00

MAP REFERENCE N15

LATITUDE 13 08 N

LONGITUDE 87 25 W

COUNTRY PROVINCE 710 C

AREA NO	SUBJECT	SUBJECT	SUBJECT	SUBJECT	SUBJECT	SUBJECT	SUBJECT	SUBJECT	SUBJECT
H 50	AKV	ALF							
C E D E	N O	(N R)			L O C A L			R O A	
D I S	T R A F F I C								

(28) (32) (C)

25X1A

DATE OF PHOTO	TYPE	QUALITY	CLASS	NO. OF CARDS
JUNE 6 6	4	3	3	2

CLASSIFICATION CAPTIONED BY

PHOTO NO. 1158272 LOT NO. P-3357-66 MAP REFERENCE C LATITUDE 14 07 N LONGITUDE 86 52 W

COUNTRY PROVINCE 710 B

AREA NO	SUBJECT	SUBJECT	SUBJECT	SUBJECT	SUBJECT	SUBJECT	SUBJECT	SUBJECT
H3	DOD	D4Y						
M	O	R	O	C	E	L	I	(P R O B N R)
R	R	A	I	N	F	R	O	N D A N L I - T E G
U	C	I	G	A	L	P	A	R D APPROX. 15 MILES
W	O	F	D	A	N	L	I	

(1) (18) (C) 25X1A

DATE OF PHOTO	TYPE	QUALITY	CLASS	NO. OF CARDS
JUNE 6 6	4	1	3	2

CLASSIFICATION C CAPTIONED BY (S) 2

00819450001-5

PHOTO # 1158273 LOT NO. 7-2004-66 MAP REFERENCE C LATITUDE 11 02 N LONGITUDE 105 00 E

COUNTRY PROVINCE 710 B

AREA NO	SUBJECT	SUBJECT	SUBJECT	SUBJECT	SUBJECT	SUBJECT	SUBJECT	SUBJECT
40	AH1	AH2	AH3	AH4	CTV	C&D		
DANIEL	5	(P R O B)	10	N R	15	T E R R A	20	
I N S	25	C U L T I V A T I O N	30		35	H A I	40	
F I W A Y	45	T O	50	P A R A I \$ O .				

(1) (8) (24) (C) 25X1A

DATE OF PHOTO	TYPE	QUALITY	CLASS	NO. OF CARDS
JUNE 6 6	4	1	3	6

CLASSIFICATION C CAPTIONED BY (Signature)

PHOTO NO. 1158274 LOT NO. P-3354-66 MAP REFERENCE C LATITUDE 14 00 N LONGITUDE 103 00 W

COUNTRY PROVINCE 710 B

AREA NO	SUBJECT	SUBJECT	SUBJECT	SUBJECT	SUBJECT	SUBJECT	SUBJECT	SUBJECT
RO	AH1	AH2	AH3	AH4	CTV	C80		
DANIEL	5	(P	R	O	B	N	R)	15
IN	8	25	C	U	L	T	I	V
F	45	30	W	A	Y	T	O	P
								A
								R
								A
								L
								10
								20
								30
								40
								50

(1) (8) (24) (C) 25X1A

DATE OF PHOTO	TYPE	QUALITY	CLASS	NO. OF CARDS	SO
JUNE 6 6	4	1	3	6	

CLASSIFICATION C CAPTIONED BY [Signature]

1450001-5

Approved For Release 1990/09/22 : CIA-RDP78-05867A000519450001-5

PROG NO. 1158275 LOT NO. 70359 66 MAP REFERENCE C LATITUDE 14 00 N LONGITUDE 76 30 W

COUNTRY PROVINCE 710 B

AREA NO	SUBJECT	SUBJECT	SUBJECT	SUBJECT	SUBJECT	SUBJECT	SUBJECT	SUBJECT	SUBJECT
110	AHL	AH2	DOD	DOQ	AKV				
DANIL	⁵	CPA	¹⁰	BNR		¹⁵	TERRA	²⁰	
IN	²⁵	CULT	³⁰	VATI	³⁵	ON	HAL	⁴⁰	
FWAY	⁴⁵	TIO	⁵⁰	PARAISO					

(1) (24) (28) (C) 25X1A

DATE OF PHOTO	TYPE	QUALITY	CLASS	NO. OF CARDS
JUNE 6 6	4	1	3	5

CLASSIFICATION C CAPTIONED BY (S&A)

PHOTO NO. 1158276		LOT NO. 1-0854-66		MAP REFERENCE C		LATITUDE 14 00 N		LONGITUDE 86 30 W	
COUNTRY				PROVINCE 710 B					
AREA NO. 140		SUBJECT C67	SUBJECT C63	SUBJECT DOD	SUBJECT	SUBJECT	SUBJECT	SUBJECT	SUBJECT
D A N L		1	1	1	1	1	1	1	1
		5	10	15	20	25	30	35	40
		25	30	35	40	45	50		
		45	50						
(1) (6)		(C) 4							
DATE OF PHOTO		TYPE	QUALITY	CLASS	NO. OF CARDS	25X1A			
JUNE 6 6		4	1	3	3				
CLASSIFICATION C				CAPTIONED BY [Signature]					

100001-5

PHOTO NO. 1158277	LOT NO. P-085M-46	MAP REFERENCE C	LATITUDE 14 00 N	LONGITUDE 86 35 W
----------------------	----------------------	--------------------	---------------------	----------------------

COUNTRY	PROVINCE 710 B	AREA NO 140	SUBJECT C26	SUBJECT C	SUBJECT	SUBJECT	SUBJECT	SUBJECT	SUBJECT	SUBJECT
D	A	N	L	1						
					M	A	R	K	E	T

(7) (10) (5) 25X1A

DATE OF PHOTO	TYPE	QUALITY	CLASS	NO. OF CARDS
JUNE 6 6	4	1	3	1

CLASSIFICATION C	CAPTIONED BY (Signature)
---------------------	-----------------------------

PHOTO NO. **1158278** LOT NO. **P-0000-66** MAP REFERENCE **C** LATITUDE **14 00 N** LONGITUDE **86 33 W**

COUNTRY _____ PROVINCE **710 B**

AREA NO	SUBJECT	SUBJECT	SUBJECT	SUBJECT	SUBJECT	SUBJECT	SUBJECT	SUBJECT
140	C67	R6B	A4Q					
D	A	N	L	I	\$	T	R	E
E	E	T	L	E	A	D	I	N
G	I	N	F	R	O	M	I	E
A	B	D					U	C
							I	G
							A	L
							P	

(6) (17)

(C)

25X1A

DATE OF PHOTO	TYPE	QUALITY	CLASS	NO. OF CARDS
JUNE 6 6	4	1	3	3

CLASSIFICATION **C** CAPTIONED BY **(Signature)**

PHOTO NO. 1158279 LOT NO. P-3354-1.6 MAP REFERENCE C LATITUDE 14 00 N LONGITUDE 86 35 W

COUNTRY PROVINCE TIO B

AREA NO	SUBJECT	SUBJECT	SUBJECT	SUBJECT	SUBJECT	SUBJECT	SUBJECT	SUBJECT
40	DOD	D42	C67	AKV				
D	A	N	L	I	(N	R)	10	L
W	N	F	R	O	R	A	D	T
C	I	G	A	L	P	A	30	T
								15
								35
								40
								20
								40

(1) (6) (18) (28) (C) 25X1A

DATE OF PHOTO	TYPE	QUALITY	CLASS	NO. OF CARDS
JUNE 6 6	4	1	3	4

CLASSIFICATION C CAPTIONED BY [Signature]

PHOTO NO. 1158280 LOT NO. 1-3854-66 MAP REFERENCE C. NIS LATITUDE 14 06 N LONGITUDE 86 51 W

COUNTRY PROVINCE 710 B

AREA NO	SUBJECT	SUBJECT	SUBJECT	SUBJECT	SUBJECT	SUBJECT	SUBJECT	SUBJECT
HO	AKV	CV7	2G7					
O J O	⁵ D E	A	¹⁰ G U A		¹⁵ L K G	E	²⁰ T	
U D	²⁵ F	³⁰ O R M E R	A R M Y	³⁵ B	A	R	R	⁴⁰ A
C K	⁴⁵		⁵⁰					

(3) (6) (7) (28) (C) 25X1A

DATE OF PHOTO	TYPE	QUALITY	CLASS	NO. OF CARDS
JUNE 6 6	4	1	3	3

CLASSIFICATION C CAPTIONED BY [Signature]

00519450001-5

PHOTO NO. 1158281		LOT NO. P-3854-11		MAP REFERENCE NIS		LATITUDE 14 00 N		LONGITUDE 87 02 W	
COUNTRY				PROVINCE 7:0 B					
AREA NO HO		SUBJECT KV	SUBJECT D42	SUBJECT DGD	SUBJECT DDQ	SUBJECT	SUBJECT	SUBJECT	SUBJECT
Z A M O R A N O		(NR)		L I K G		E T			
W O P A N A M E R I C A N		A G R I C		U L T U R A L		S C I T O O L			
(1) (14) (28)		(5)		25X1A					
DATE OF PHOTO		TYPE	QUALITY	CLASS	NO. OF CARDS				
JUNE 6 6		4	1	3	4				
CLASSIFICATION				CAPTIONED BY					
C				[Signature]					

PHOTO NO. 1158282 LOT NO. P-359-66 MAP REFERENCE C LATITUDE 14 06 N LONGITUDE 87 13 W

COUNTRY PROVINCE 710 B

AREA NO	SUBJECT	SUBJECT	SUBJECT	SUBJECT	SUBJECT	SUBJECT	SUBJECT	SUBJECT
110	POD	CUZ	C25					
T E G U C I G A L P A						L A S		L O M
A S	A R E A		L K G			W S W		

(1) (6)

(C)

25X1A

DATE OF PHOTO	TYPE	QUALITY	CLASS	NO. OF CARDS
JUNE 6 6	4	1	3	3



CLASSIFICATION C CAPTIONED BY [Signature]

78-05867A000519450001-5

PHOTO NO. 1158283				LOT NO. 000004-116				MAP REFERENCE C				LATITUDE 14 06 N				LONGITUDE 87 13 W			
COUNTRY										PROVINCE 710 B									
AREA NO. 40		SUBJECT POP		SUBJECT C62		SUBJECT C35		SUBJECT		SUBJECT		SUBJECT		SUBJECT		SUBJECT			
T E G U		C I G A		L P A						L A S		L O M							
A S		A R E A		L K G		S W													
(1) (b)										(c)									
DATE OF PHOTO										TYPE		QUALITY		CLASS		NO. OF CARDS		25X1A	
JUNE		6 6		4		1		3		3									
CLASSIFICATION										CAPTIONED BY (S) (A)									

A

A000519450001-5

1198284

LOT NO P-5751-66

MAP REFERENCE

LATITUDE 59 55 N

LONGITUDE 30 15 E

COUNTRY

UR

PROVINCE

153B

AREA NO

N


SUBJECT	SUBJECT	SUBJECT	SUBJECT	SUBJECT	SUBJECT	SUBJECT	SUBJECT
ALA	AG8	909	62E	AL4			
L E N I N G R A D I				K A N O N E R S K			
I Y E A S T		R E P A I R		D U N Y			
T U G		G R O M O V O Y		A T C E N			

pt. 1 of 3-pt. series per C.I.A.

3, 7, 25, 30

25X1A

DATE OF PHOTO	TYPE	QUALITY	CLASS	NO. OF CARDS
7 Oct. 66	4	2	B	5



CLASSIFICATION ASEC-3 FOREIGN DISS

Approved for Release 1999/09/22 : CIA-RDP78-05867A000519450001-5

PHOTO ANALYSIS REPORT

20519450001-5

PHOTO NO 1158285 LOT NO 7-5751-66 MAP REFERENCE LATITUDE 59 55 N LONGITUDE

COUNTRY UR PROVINCE 153 B

AREA NO	SUBJECT	SUBJECT	SUBJECT	SUBJECT	SUBJECT	SUBJECT	SUBJECT	SUBJECT
N	ALA	AG8	AL4	9CE	G2E			
L E N I N	G R A D			K A N O N E R				
I Y	E A S T	R E P A I R						
F L O A T I N G				D R Y D O C K				

pt. 2 of 3rd. Annex Nov. C.I.A.

7,25 30

25X1A

DATE OF PHOTO	TYPE	QUALITY	CLASS	NO. OF CARDS
7 Oct 66	4	2	B	5



CLASSIFICATION SECRET FOREIGN DISSEM

CAPTIONED BY [Signature]

000519450001-5

PHOTO NO. 3 1158286 LOT NO. 75751-66 MAP REFERENCE 57.00N LONGITUDE

COUNTRY UK PROVINCE 153B

AREA NO	SUBJECT	SUBJECT	SUBJECT	SUBJECT	SUBJECT	SUBJECT	SUBJECT	SUBJECT
	N	ALA	AG8	AL4	9CE	CDE		
	5	LEN	ING	GRAD	10	K	ANN	CON
	25	Y	EN	T	R	REP	AIR	35
	45	F	LO	A	T	ING	50	DRY

pt-3

9,25 30

25X1A

DATE OF PHOTO	TYPE	QUALITY	CLASS	NO. OF CARDS	SOURCE OF PHOTOGRAPH
7 Oct 66	4	2	B	5	

CLASSIFICATION SEC/NO FOREIGN DISS CAPTIONED BY JOF

00619450001-5

PHOTO NO. 4 1158287	LOT NO. P-5751-66	MAP REFERENCE	LATITUDE 59 55N	LONGITUDE 30 15E
COUNTRY UR	PROVINCE 153B			
AREA NO N	SUBJECT ALA	SUBJECT AG8	SUBJECT AL4	SUBJECT G2E
	5	10	15	20
	25	30	35	40
	45	50		
LENINGRAD				
HIPYARD : NEW CRANE				

pt. 1 of 3-pt. series see C.I.A.

7, 25, 30 " 25X1A

DATE OF PHOTO	TYPE	QUALITY	CLASS	NO. OF CARDS
7 Oct. 66	4	2	B	4
CLASSIFICATION SECRET FOREIGN DISS				CAPTIONED BY JPF

8-05867A000519450001-5

PHOTO NO. 1158288	LOT NO. P-5751-66	MAP REFERENCE	LATITUDE 37 15N	LONGITUDE 70 15E
COUNTRY UR	PROVINCE 153B			
AREA NO. N	SUBJECT 11A	SUBJECT 11G8	SUBJECT A44	SUBJECT C&E
	5	10	15	20
	25	30	35	40
	45	50		
LENTINGRAD				
HIPYARD				
NEW CRIM				

pt. 2 of 3-pt. series Acc. CIA-

7, 25, 32, 35, 41A

DATE OF PHOTO	TYPE	QUALITY	CLASS	NO. OF CARDS	SOURCE OF PHOTOGRAPH
7 Oct. 66	4	2	B	4	
CLASSIFICATION					
SECRET FOREIGN DISS					
CAPTIONED BY JPS					

1340000145

PHOTO NO. 1158289 LOT NO. MAP REFERENCE LATITUDE LONGITUDE

COUNTRY PROVINCE

AREA NO SUBJECT ALA AG8 AL4 C2E SUBJECT SUBJECT SUBJECT SUBJECT

5 10 15 20

25 30 BUTLIDING WA

45 50

3

7, 25, 325X1A

DATE OF PHOTO TYPE QUALITY CLASS NO. OF CARDS

7.25 4

CLASSIFICATION CAPTIONED BY

Approved For Release 1999/09/09 : CIA-RDP78-05867A000519450001

FORM NO. 174 USE PREVIOUS EDITIONS

68-05867A000519450001-5

PHOTO NO. 1158290

LOT NO. P5429-66

MAP REFERENCE

LATITUDE

44 52 N

LONGITUDE

13 50 E

COUNTRY	PROVINCE 252 D							
AREA NO. YU	SUBJECT 30W	SUBJECT	SUBJECT	SUBJECT	SUBJECT	SUBJECT	SUBJECT	SUBJECT
P U L A	5	S U T	10	J E S K I A	15	S S	P E	20
N D S	25	8	1	8	1	2	A T	P B R I
D G E	45	B E T W	50	S A N T A	C A T E R I N A			
MONUMENT POINT								

Two

3, 30

DATE OF PHOTO	TYPE	QUALITY	CLASS	NO. OF CARDS	SOURCE OF PHOTOGRAPH
13 Sept 66	4	2	C	1	25X1A
CLASSIFICATION				CAPTIONED BY	
CONFIDENTIAL				mmf	

A000519450001-5

PHOTO NO. 1158291 LOT NO. P5429-66 MAP REFERENCE LATTITUDE 44 52 N LONGITUDE 13 50 E

COUNTRY PROVINCE 252D

AREA NO. YU SUBJECT 30W SUBJECT T W O SUBJECT S U T J E S K A SUBJECT 20
S P E N D S 25 8 1 1 & 8 1 2, A T 40
B R I D G E 45 B E T W S A N T A C A T E R I N A

MONUMENT POINT.

3,30 25X1A

DATE OF PHOTO	TYPE	QUALITY	CLASS	NO. OF CARDS
13 Sept 66	4	2	C	1



CLASSIFICATION CONFIDENTIAL CAPTIONED BY amf

PHOTO NO. 1158292 LOT NO. P5668-66 MAP REFERENCE LATITUDE 54 11 N 15 35 E LONGITUDE 19 45 00 1-5

COUNTRY	PROVINCE 169 A						
AREA NO. PO	SUBJECT 306	SUBJECT 384	SUBJECT	SUBJECT	SUBJECT	SUBJECT	SUBJECT
K O L O B R Z E G					G D A N S K - P L		
A S S	S C	P E N D			O P - 2 0 8		

23
3 30

DATE OF PHOTO	TYPE	QUALITY	CLASS	NO. OF COPIES	SOURCE OF PHOTOGRAPH
5 Sept 66	4	2	B	2	[REDACTED]
CLASSIFICATION Secret/NFD				CAPTIONED BY Amf	

5867A000519450001-5

PHOTO NO. 58293

LOT NO. P5668-66

MAP REFERENCE

LATITUDE 54 11 N LONGITUDE 15 35 E

COUNTRY

PROVINCE 169.A

AREA NO	SUBJECT	SUBJECT	SUBJECT	SUBJECT	SUBJECT	SUBJECT	SUBJECT
PO	3CG						
K O L O	5 B R Z E G	10		15 G D A N S K - C L	20		
A S S	25 S C	30 P E N D		35 O P - 2 0 8	40		
	45	50					

3.30

25X1A

DATE OF PHOTO	TYPE	QUALITY	CLASS	NO. OF CARDS	SOURCE OF PHOTOGRAPH
5 Sept 66	4	2	B	1	

CLASSIFICATION Secret/NFD

CAPTIONED BY Amf

19450001-5

PHOTO NO. 1158294 LOT NO. P-5752-66 MAP REFERENCE LATTITUDE 43 35 N LONGITUDE 39 45 E

COUNTRY UR PROVINCE 324B

AREA NO	SUBJECT	SUBJECT	SUBJECT	SUBJECT	SUBJECT	SUBJECT	SUBJECT	SUBJECT
N	ALB	984	982					
S	O	C	H	I	L	I	G	H
I	P	O	L	E	S	Q	U	A
S	H	E	E	T	B	E	N	D.

15 HOUSE; 20 D; 25; 30 SQUARE; 35 HEAD; 40;

3, 7, 23, 30 25X1A

DATE OF PHOTO	TYPE	QUALITY	CLASS	NO. OF CARDS	SOURCE OF PHOTOGRAPH
mid-Aug. 66	4	2	B	3	

CLASSIFICATION **SEC/NO FOREIGN DISS** CAPTIONED BY [Signature]

10460001-5

PHOTO NO. 1158295 LOT NO. P-5752-66 MAP REFERENCE 01 LATITUDE 43 35 N LONGITUDE 31 10 E

COUNTRY UR PROVINCE 324 B

AREA NO	N	SUBJECT	ALB 984	SUBJECT	982	SUBJECT		SUBJECT		SUBJECT		SUBJECT		SUBJECT	
	S	O	C	H	I	L	I	G	H	T	H	O	U	S	E
	I	P	O	L	E	S	Q	U	A	R	E	H	E	A	D
	S	H	E	E	T	B	E	N	D						

3, 7, 23, 30

25X1A

DATE OF PHOTO	TYPE	QUALITY	CLASS	NO. OF CARDS	SOURCE OF PHOTOGRAPH
Mid-Aug-66	4	2	B	3	

800519450001-5

PHOTO NO. 3 1158296	LOT NO. P-5752-4	MAP REFERENCE	LATITUDE 43 35 N	LONGITUDE 31 37 W
COUNTRY UR	PROVINCE 324B			
AREA NO N	SUBJECT ALB	SUBJECT 984	SUBJECT 983	SUBJECT
S	O	C	H	
		L	I	G
				H
				A
				T
				H
				O
				U
				S
				E
				S
				E
				E
				T
				B
				E
				N
				D

25X1A

3, 7, 23, 30

DATE OF PHOTO Mid-Aug-66	TYPE 4	QUALITY 2	CLASS B	NO. OF CARDS 3	SOURCE OF PHOTOGRAPH
CLASSIFICATION SEC/NO FOREIGN DISS					CAPTIONED BY JOPK

Approved For Release 1999/08/22 : CIA-RDP80-05867A000519450001-5

LEGIB

Approved For Release 1999/09/22 : CIA-RDP78-05867A000519450001-5

Approved For Release 1999/09/22 : CIA-RDP78-05867A000519450001-5

00519450001-5

PROJECT NO. 5 1158298 LOT NO. P-5752-66 MAP REFERENCE LATTITUDE 43 35 N LONGITUDE 39 45 E

COUNTRY UR PROVINCE 3248

AREA NO N SUBJECT 962 SUBJECT AMA SUBJECT CAG SUBJECT SUBJECT SUBJECT SUBJECT SUBJECT

S O C H I C O M M U N I C A T I O N

S A N T E N N A S

45 30 20

3,7,23 25X1A

DATE OF PHOTO	TYPE	QUALITY	CLASS	NO. OF CARDS
mid-Aug 66	4	2	B	3



CLASSIFICATION SEC/NO FOREIGN DISS CAPTIONED BY [signature]

00519450001-5

PHOTO NO. 6 1158299	LOT NO. P-5753-66	MAP REFERENCE	LATITUDE 43 35 N	LONGITUDE 37 40 E
COUNTRY UR		PROVINCE 324 B		
AREA NO. N 962	SUBJECT AMA	SUBJECT	SUBJECT	SUBJECT
S	O	C	H	I
P	O	S	S	
P	A	L	M	T
E	J	A	M	M
I	N	G	A	N

3,23

25X1A

DATE OF PHOTO	TYPE	QUALITY	CLASS	NO. OF CARDS	SOURCE OF PHOTOGRAPH
mid-Aug 66	4	2	B	2	


00519450001-5

PHOTO NO. **1158301** LOT NO. **F-5752-66** MAP REFERENCE **324B** LATITUDE **43 35 N** LONGITUDE **37 45 E**

COUNTRY **USA** PROVINCE **324B**

AREA NO	SUBJECT	SUBJECT	SUBJECT	SUBJECT	SUBJECT	SUBJECT	SUBJECT	SUBJECT	SUBJECT
	962	AMA							
5									
10									
15									
20									
25									
30									
35									
40									
45									
50									

DATE OF PHOTO **3, 23** MAGNIFICATION **25X1A**

DATE OF PHOTO	TYPE	QUALITY	CLASS	NO. OF CARDS	SOURCE OF PHOTOGRAPH
			B	2	

CLASSIFICATION **SECRET FOREIGN DISS** CAPTIONED BY **[Redacted]**

PHOTO NO. **1158302** Approved For Release
 LOT NO. **P-5752-66** MAP REFERENCE
 COUNTRY **UR** PROVINCE **324B** LATITUDE **45 35 N** LONGITUDE **39 45 E**

AREA NO	SUBJECT	SUBJECT	SUBJECT	SUBJECT	SUBJECT	SUBJECT	SUBJECT	SUBJECT	SUBJECT
N	962	982							
S O C H I	5	P O S S	10	D I R E C T	15	T	20		
N F I	25	N D E R	30		35		40		
	45		30						

DATE OF PHOTO **mid-Aug-66** TYPE **4** QUALITY **2** CLASS **B** NO. OF CARDS **2** SOURCE OF PHOTOGRAPH **25X1A**

CLASSIFICATION **SECRET** CAPTIONED BY **[Signature]**

PHOTO NO. 10 1158303 Approved For Release 100-19450001-5

COUNTRY UR LOT NO. P-5752-66 MAP REFERENCE PROVINCE 324-B LATITUDE 45 35 N LONGITUDE 10 15 E

AREA NO. N SUBJECT AMJ SUBJECT C2G SUBJECT SUBJECT SUBJECT SUBJECT SUBJECT SUBJECT

S O C H I T E L E V I S I O N

L A Y T O W E R R E


45 30 35 40

DATE OF PHOTO

mid-Aug-66 4 2 B 2

7,23

25X1A



CLASSIFICATION SECRET DISSEM DISSEM

CAPTIONED BY [Signature]

PHOTO ANALYSIS REPORT DP78-05867A000519450004-5