

Approved For Release 1999/09/22 : CIA-RDP78-05867A000519620018-8

ILLEGIB

Approved For Release 1999/09/22 : CIA-RDP78-05867A000519620018-8

PHOTO NO 1	1165718	REF NO 72-0184-67	MAP REF	COUNTRY UR	PROVINCE SID	DATE	LOCATION
PHOTO NO	SUBJECT	SUBJECT	SUBJECT	SUBJECT	SUBJECT	SUBJECT	SUBJECT
ROSTIA	NAV	363	AG8	AG8	AG8	AG8	AG8
D	W	CL	A	S	S	S	S
CI	LO	E	OUT	B	O	A	FL
ES, REF. NO. 552, F-CLASSIFIED, AND HOLD							
DATE OF PHOTO	TYPE	QUANTITY	CLASS	NO. OF COPIES	SOURCE OF PHOTOGRAPH		
2 Nov 66	4	2	B	6	[REDACTED]		
CLASSIFICATION	CAPTIONED BY						
SECRET	[REDACTED]						

Approved

REF ID: A66519920

REF ID: 1165719	REF ID: F-0184-67	MAP REFERENCE	DATE	CATEGORY
OR	51D			
SUBJECT	SUBJECT	SUBJECT	SUBJECT	SUBJECT
NALY	BOY	H. G. H. P.		
F. A. H.	NALY	W. R.		
D. F. C. I. A. T. I. N. E.				
M. T. H. R. I. E. E.				
P. E. S. T. E. X. H. A. U. S. T. P. I. P. E. Q. A. N. S.				
<p>for information please see Col. M. H. ...</p>				
DATE OF PHOTO	TYPE	QUANTITY	CLASS	NO. OF CASES
11/16/67	4	2	B	5
CLASSIFICATION	CAPTIONED BY	[REDACTED]		
		[REDACTED]		

25X1A

PHOTO NO. 1165730 LOT NO. 17-018-67 MAP REFERENCE LAOS LAOS CONCLUDE

AREA NO. UR PROVINCE 51D

AREA NO.	SUBJECT	SUBJECT	SUBJECT	SUBJECT	SUBJECT	SUBJECT	SUBJECT
101	NHAY	367	ASS	AGE			
102	SIT	10	NH	VA	2	PH	PH
103	TW	25	E	S	3	S	B
104	P	50	E	A	PH	P	PH

101 NHAY 367 ASS AGE

102 SIT 10 NH VA 2 PH PH

103 TW 25 E S 3 S B

104 P 50 E A PH P PH

105

106

107


108

DATE OF PHOTO	TYPE	QUALITY	CLASS	NO. OF EXPOS.	SCAPE OF PHOTOGRAPH
17-018-67	4	2	B	5	

CLASSIFICATION: SECRET DISC CAPTIONED BY: [REDACTED]

IMAGE NO 1165721		COPY NO 1		SERIAL NUMBER		DATE		LOCATION	
COUNTRY USA		PROVINCE CALIF		CITY SAN FRANCISCO		SUBJECT SIA		SUBJECT	
AREA NO	SUBJECT	SUBJECT	SUBJECT	SUBJECT	SUBJECT	SUBJECT	SUBJECT	SUBJECT	SUBJECT
	NAVIA	3GT	AGG	A-8					
	RIO SITA		NAVIA						
	DIST	T H R E E	E E	E E	E E	E E	E E	E E	E E
for other files see CIA-15									
DATE OF PHOTO		TYPE	QUALITY	CLASS	NO. OF COPIES	SOURCE OF PHOTOGRAPH			
1950		4	2	B	5	[REDACTED]			
CLASSIFICATION		CAPTIONED BY							
SECRET FOREIGN DISSEM									
FORM NO 174		GSA FPMR (41 CFR) 101-11.6		PHOTO ANALYSIS REPORT		85X10			

RD P78-05867A00051920018-8

PHOTO NO 1165722		SERIAL NO A-084-02		NAME REFERENCE		REFERENCE		LOCATION	
COUNTRY UP		PROJECT 510		SUBJECT		SUBJECT		SUBJECT	
AREA NO	SUBJECT	SUBJECT	SUBJECT	SUBJECT	SUBJECT	SUBJECT	SUBJECT	SUBJECT	SUBJECT
	19								
	23								
	45								
DATE OF PHOTO		TYPE	QUALITY	CLASS	NO. OF CARDS	SOURCE OF PHOTOGRAPH			
2 Nov 66		4	2	B					
CLASSIFICATION		CAPTIONED BY							
SECRET		DSS		2007					

25X1A

ILLEGIB

Approved For Release

1165725

0184-67

MAP REFERENCE

LATITUDE

LONGITUDE

69 02 N 33 04 E

COUNTRY

UR

PROVINCE

510

AREA NO.

N

SUBJECT

ALG

DIRCT

363

SUBJECT

AGG

SUBJECT

AGE

SUBJECT

300

SUBJECT

SUBJECT

SUBJECT

DIS T A N A V A L S

G - C L A S S S S S B G E Y O W

D I P P E A T W G - C L A S S O U T B O . O F

PIER ; N O T E . P O S S . E X H A U S T A N D P O S S . E X H A U S T P I P E O N G

A T R E . O F P I E R .

W I . 3 . 6 . P T . L I N E P R O C . I . A .

3, 25, 50, 50

DATE OF PHOTO

TYPE

QUALITY

CLASS

NO. OF CARDS

SOURCE OF PHOTOGRAPH

CLASSIFICATION

SECRET / DIS

CAPTIONED BY

FORM 102



RICH NO. 1165726		REF NO. P-0184-67		REFERENCE		LATITUDE 67 02N		LONGITUDE 33 04E	
COUNTRY UR				PROVINCE 51D					
AREA NO.	SUBJECT	SUBJECT	SUBJECT	SUBJECT	SUBJECT	SUBJECT	SUBJECT	SUBJECT	SUBJECT
	NALP	395	AGG	AGG					
RIO	STA	NA	VAL	SH	PL	AR			
D	G	L	S	S	S	S	S	S	S
D	F	T	T						
PIER MADE POSS EXHAUST AND FRESHWATER PIPE ON G- DEPT OF PIERS pt. 2 of pt. series see C.I.H.									
DATE OF PHOTO		TIME	PRIORITY	CLASS	NO. OF CARDS	SOURCE OF PHOTOGRAPH			
2 Nov 66		4	2	B	5	25X1A			
CLASSIFICATION SECRET				CAPTIONED BY					

Approved For Release

PHOTO NO. 1185722 LOT NO. F-0184-67 MAP REFERENCE BACKGROUND 67 JUN 53 04 E LOCATION

COUNTRY UP PROVINCE SID

SPOT NO. SUBJECT SUBJECT SUBJECT SUBJECT SUBJECT SUBJECT SUBJECT SUBJECT SUBJECT

310 1 NAL 365 AGG HES 700 15 SEA 7 P W A R 20

D 1 T H R E E 30 G E C A R I S I S 30 10

45 10

3, 25, 10, 20

3, 25, 10, 20

3, 25, 10, 20

3, 25, 10, 20

DATE OF PHOTO 66 4 2 CLASS B. 5 NO OF IMAGES 25X1A

CLASSIFICATION SECRET/CONFIDENTIAL DISS CAPTIONED BY

FORM NO. 174 USE PREVIOUS EDITIONS PHOTO ANALYSIS IN RDP

PHOTO NO. 1165728	DATE 7-01-67	REF. REFERENCE	SERIES	LONGITUDE				
COUNTRY LAOS	PROVINCE SUD							
GRID NO.	SUBJECT VAL	SUBJECT 3GT	SUBJECT AGG	SUBJECT AG8	SUBJECT 3VE	SUBJECT	SUBJECT	SUBJECT
	BOSTA	MAVA	VAL	S	H	A	Y	A
	DITWO	G	CL	A	S	S	S	B
	NOSERTV	C	E	C	R	A	F	T
<p>6 of 6 photos see CIA</p> <p>3,000 ft</p>								
DATE OF PHOTO	TYPE	QUALITY	CLASS	NO. OF FRAMES	SOURCE OF PHOTOGRAPH			
6/6/67	2	B	E		25X1A			
CLASSIFICATION	SECRET - FOREIGN DISSEM			CAPTIONED BY	[REDACTED]			

REF ID	1165729	REF	0184-67	YEAR REFERENCE	67	CLASS	6702N	CONCISE	3304E
COUNTRY	UA	PROVINCE	510						
AREA NO	NAL9	SUBJECT	36J	SUBJECT	30C	SUBJECT	AGG	SUBJECT	
	RIO								
	STA								
	DIST								
	STE								
	RIN								
	OF								
	G								
	CL								
	AS								
	SS								
	SS								
	SS								
<p>REF 1/64 - PT. AREA 100 C.I.A.</p> <p>3, 26, 30</p> <p>25X1A</p>									
DATE OF PHOTO	2 Nov 68	FPE	4	QUALITY	2	CLASS	B	NO. OF CARDS	40
CLASSIFICATION	SECRET	DISSEM		DISSEM		CAPTIONED BY	[REDACTED]		

PROB NO: 1185730 LOT NO: 7-0184-67 MAP REFERENCE: 6702W LONGITUDE: 3304E

DESCRIPTION: CR PROVINCE: 51D

AREA NO	SUBJECT	SUBJECT	SUBJECT	SUBJECT	SUBJECT	SUBJECT	SUBJECT	SUBJECT
	1 NAL	2 36J	3 AGG	4 3DC				
	5 RIOT	6 ST	7 A	8 NAL	9 APL	10 SHIT	11 P	12 H A R
	13 DIS	14 ST	15 E	16 R N	17 S E C	18 T	19 S	20 G F
	21 T H	22 R	23 E	24 G	25 C	26 L A	27 S S	28 S O B

2 of 4 - pt. 3000 ft. area C.I.A.

DATE OF PHOTO	TIME	QUALITY	CLASS	NO. OF CARDS	SOURCE OF PHOTOGRAPH
2 Nov 66	6 1/4	2	B	4	[REDACTED]

UNCLASSIFIED 1105731 LIST NO 7-0124-67 MAP REFERENCE LOCATION 53 04 E

AREA NO	SUBJECT	SUBJECT	SUBJECT	SUBJECT	SUBJECT	SUBJECT	SUBJECT	SUBJECT
1	ALB	360	AGE	300				
2	ALB	360	AGE	300				
3	ALB	360	AGE	300				
4	ALB	360	AGE	300				
5	ALB	360	AGE	300				
6	ALB	360	AGE	300				
7	ALB	360	AGE	300				
8	ALB	360	AGE	300				
9	ALB	360	AGE	300				
10	ALB	360	AGE	300				
11	ALB	360	AGE	300				
12	ALB	360	AGE	300				
13	ALB	360	AGE	300				
14	ALB	360	AGE	300				
15	ALB	360	AGE	300				
16	ALB	360	AGE	300				
17	ALB	360	AGE	300				
18	ALB	360	AGE	300				
19	ALB	360	AGE	300				
20	ALB	360	AGE	300				
21	ALB	360	AGE	300				
22	ALB	360	AGE	300				
23	ALB	360	AGE	300				
24	ALB	360	AGE	300				
25	ALB	360	AGE	300				
26	ALB	360	AGE	300				
27	ALB	360	AGE	300				
28	ALB	360	AGE	300				
29	ALB	360	AGE	300				
30	ALB	360	AGE	300				
31	ALB	360	AGE	300				
32	ALB	360	AGE	300				
33	ALB	360	AGE	300				
34	ALB	360	AGE	300				
35	ALB	360	AGE	300				
36	ALB	360	AGE	300				
37	ALB	360	AGE	300				
38	ALB	360	AGE	300				
39	ALB	360	AGE	300				
40	ALB	360	AGE	300				
41	ALB	360	AGE	300				
42	ALB	360	AGE	300				
43	ALB	360	AGE	300				
44	ALB	360	AGE	300				
45	ALB	360	AGE	300				
46	ALB	360	AGE	300				
47	ALB	360	AGE	300				
48	ALB	360	AGE	300				
49	ALB	360	AGE	300				
50	ALB	360	AGE	300				

25X1A

DATE OF PHOTO	TYPE	QUALITY	CLASS	NO. OF CARDS	SOURCE OF PHOTOGRAPH
2 Nov 66	A	2	B	4	

CLASSIFICATION SEC/... DISC CAPTIONED BY 001

Approved For Release 1999/09/22 : CIA-RDP78-05867A000519620018-8

ILLEGIB

Approved For Release 1999/09/22 : CIA-RDP78-05867A000519620018-8

REF ID: 1165733      MAP REFERENCE: P-0184-69      UTILITY: 6700N      LONGITUDE: 33 04E

COUNTRY: UR      PROVINCE: 51D

AREA NO	SUBJECT	SUBJECT	SUBJECT	SUBJECT	SUBJECT	SUBJECT	SUBJECT	SUBJECT
R 0 3 T A	N A L P	A G G	3 0 C	N A V A L	S	P 4 A R		
D E	S T A I L	O F	G - C L A S S	S				
S B ;	N O T E	P O S S	C O N S U M P T I O N					

pt. of 4-pt. series ~~...~~

3, 2, 1

DATE OF PHOTO	TYPE	QUALITY	CLASS	NO. OF COPIES	SOURCE OF PHOTOGRAPH
2 Nov 66	4	2	B	3	25X1A

CLASSIFICATION: SECRET      CAPTIONED BY: [REDACTED]



Approved For Release 1999/09/22

17-1165734 17-0184-67 LATITUDE 69 02N LONGITUDE 33 04E

AREA NO. PROVINCE 51D

SUBJECT	SUBJECT	SUBJECT	SUBJECT	SUBJECT	SUBJECT	SUBJECT	SUBJECT
REGISTRATION	REGISTRATION	REGISTRATION	REGISTRATION	REGISTRATION	REGISTRATION	REGISTRATION	REGISTRATION
DEFINITION	DEFINITION	DEFINITION	DEFINITION	DEFINITION	DEFINITION	DEFINITION	DEFINITION
SUBJECT	SUBJECT	SUBJECT	SUBJECT	SUBJECT	SUBJECT	SUBJECT	SUBJECT
INITIALS	INITIALS	INITIALS	INITIALS	INITIALS	INITIALS	INITIALS	INITIALS
SINCE EXHAUST							

pt. 2 of 4 - pt. 2 series see CIA

DATE OF PHOTO	TYPE	QUANTITY	CLASS	NO. OF CARDS	SOURCE OF PHOTOGRAPH
2 Nov - 66	4	2	B	3	[REDACTED]
CLASSIFICATION					CAPTIONED BY
SECRET FOREIGN DISSEM					[Signature]

FORM NO. 174 USE PREVIOUS EDITIONS

PHOTO ANALYSIS CENTER DP78-05867A000519620048-8

25X1A

WT 00145

Approved For Release

SACRIS NO		LCS NO		AMP REFERENCE		LATITUDE		LONGITUDE	
165735		1012467				33 04 E			
COUNTRY		PROVINCE							
UR		510							
AREA NO		SUBJECT	SUBJECT	SUBJECT	SUBJECT	SUBJECT	SUBJECT	SUBJECT	SUBJECT
N 363		HL9	ADC						
PROJECT		N A V A I C		S M P V A N					
D E S C R I P T I O N		O F		S E					
S E R I E S									
DATE OF PHOTO		TYPE	QUALITY	CLASS	NO. OF CASES	SOURCE OF PHOTOGRAPH			
27 Nov 66		66	4	B	3	25X1A			
CLASSIFICATION		SECRET		CAPTIONED BY					
174		LGE PREVIOUS EDITIONS		CPJ					

Approved For Release 1999/09/22 : CIA-RDP78-05867A000519620018-8

ILLEGIB

Approved For Release 1999/09/22 : CIA-RDP78-05867A000519620018-8

Approved

PHOTO NO. 1165737  
ICR NO. 0184-62  
MAP REFERENCE  
LATITUDE 27 00 N  
LONGITUDE 33 04 E

COUNTRY UR  
PROVINCE 5 TD

AREA NO	SUBJECT	SUBJECT	SUBJECT	SUBJECT	SUBJECT	SUBJECT	SUBJECT	SUBJECT
1	10	15	20	25	30	35	40	45
R	A	N	A	V	A	L	S	A
D	A	F	E	D	G	E	O	F
O	F	C	L	A	S	S	S	E

DATE OF PHOTO	TYPE	QUALITY	CLASS	NO. OF CARDS	SOURCE OF PHOTOGRAPH
29 Nov 66	4	2	B	3	25X1A

CLASSIFICATION SECRET  
CAPTIONED BY [Redacted]

FORM 174 USE PREVIOUS EDITIONS

Approved For Release 1999/09/22 : CIA-RDP78-05867A000519620018-8

REF ID: 1165738	REF: P-0184-62	SAT REFERENCE	UTM REF: 6709N 3304E	LONGITUDE				
CLASSIFICATION: UR	PROVINCE: 51D							
AREL NO:	SUBJECT: NINJA	SUBJECT: HGG	SUBJECT: 3DC	SUBJECT:	SUBJECT:	SUBJECT:	SUBJECT:	SUBJECT:
	RLOI S T A		N A V A L		S M I P Y A			
	D I S T R I B U T I O N		O F		E - S C A L A S I S			
	S B							
<p>pt 1 of 26 pt-series see CIA</p>								
DATE OF PHOTO: 29 Nov 66	TYPE: 664	QUALITY: 2	CLASS: B	NO. OF CARDS: 3	SOURCE OF PHOTOGRAPH: 25X1A			
CLASSIFICATION: SECRET	PROVINCE: SSK	CAPTIONED BY: [Signature]						

Approved

PHOTO NO. 1165739	HEAD P-0184-6	MAP REFERENCE	GRID COORDINATE	LONGITUDE
COUNTRY UR	PROVINCE	CANN STONE		
AREA NO.	SUBJECT NALS	SUBJECT AGG	SUBJECT S.D	SUBJECT
PLC'S T A	N A V A I L	SUBJECT	SUBJECT	SUBJECT
D E S A I L	O F	SUBJECT	SUBJECT	SUBJECT
S B L		SUBJECT	SUBJECT	SUBJECT

pt. of 6 pt. service see C.I.A.  
3,2630

DATE OF PHOTO 27/1/66	TYPE 66	QUALITY 4	CLASS 2	NO. OF CAPS B 3	SOURCE OF PHOTOGRAPH 25X1A
CLASSIFICATION SECRET FORN DIS		CAPTION [Redacted]			

**Approved For Release 1999/09/22 : CIA-RDP78-05867A000519620018-8**

**Next 1 Page(s) In Document Exempt**

ILLEGIB

**Approved For Release 1999/09/22 : CIA-RDP78-05867A000519620018-8**

Approved For Release

1165742

F-0184-57

MAP REFERENCE

LATITUDE

LONGITUDE

UR

PRECEDENCE

2010

6702N 3304E

AREA NO.	SUBJECT	SUBJECT	SUBJECT	SUBJECT	SUBJECT	SUBJECT	SUBJECT	SUBJECT
	MAIL	NEG	3DC					
	RIS	SIT	AI	NA	VA	IL		
	DI	SA	IL	OF				
	SE							

DATE OF PHOTO

TYPE

QUALITY

CLASS

NO. OF CARDS

SOURCE OF PHOTOGRAPH

25X1A

CLASSIFICATION

SECRET FOREIGN DISS

CAPTIONED BY

FORM NO.

1 Jul 54

174 USE PREVIOUS EDITIONS

PHOTO ANALYSIS REPORT

1999 CIA RDP78-05867A000519620018-8



Approved For Release 1999/09/22 : CIA-RDP78-05867A000519620018-8

ILLEGIB

Approved For Release 1999/09/22 : CIA-RDP78-05867A000519620018-8

Approved For

INDEX NO. 1165744  
REF ID: A66454  
CLASSIFICATION: CONFIDENTIAL  
LONGITUDE: 3304E

COUNTRY: UR  
PROVINCE: 540

AREA NO. SUBJECT SOURCE SUBJECT SUBJECT SUBJECT SUBJECT SUBJECT SUBJECT

R O S T A I N A I V A R

D I C B O W O F C - A S S

B

25X1A

DATE OF PHOTO

1972

QUALITY

CLASS

NO. OF COPIES

SOURCE OF PHOTOGRAPH

CLASSIFICATION

SECRET

CAPTION

INDEX NO.

174

SEE PREVIOUS EDITIONS

Approved

PHOTO NO.	1165745	REFERENCE	0189-6	LATITUDE	27° 00' N	LONGITUDE	50° 00' E
CO. SITE	CR	PROVINCE	5010				
AREA		SUBJECT	365	SUBJECT	AGG	SUBJECT	HGS
		SUBJECT	10	SUBJECT	VIA	SUBJECT	L
		SUBJECT	25	SUBJECT	AUX	SUBJECT	T
		SUBJECT	30	SUBJECT	U	SUBJECT	E
		SUBJECT	35	SUBJECT	F	SUBJECT	E
		SUBJECT	40	SUBJECT	OUT	SUBJECT	B
		SUBJECT	45	SUBJECT	D	SUBJECT	
		SUBJECT	50	SUBJECT	CLASS	SUBJECT	556
		SUBJECT	55	SUBJECT	TRAINING	SUBJECT	SAR
		SUBJECT	60	SUBJECT	POLY	SUBJECT	S
		SUBJECT	65	SUBJECT		SUBJECT	
		SUBJECT	70	SUBJECT		SUBJECT	
		SUBJECT	75	SUBJECT		SUBJECT	
		SUBJECT	80	SUBJECT		SUBJECT	
		SUBJECT	85	SUBJECT		SUBJECT	
		SUBJECT	90	SUBJECT		SUBJECT	
		SUBJECT	95	SUBJECT		SUBJECT	
		SUBJECT	100	SUBJECT		SUBJECT	

DATE OF PHOTO	6-6-4	TYPE	2	CLASS	B-8	NO. OF CARDS	8	SOURCE OF PHOTOGRAPH	25X1A
CLASSIFICATION	SECRET FOREIGN DISS			CAPTIONED BY	[REDACTED]				

ILLEGIB

INDEXED CASE	LOT NO.	REFERENCE	CATEGORY	CLASSIFICATION				
1165749	F-0184-67							
COUNTRY	PROVINCE							
AREA NO.	SUBJECT	SUBJECT	SUBJECT	SUBJECT	SUBJECT	SUBJECT	SUBJECT	SUBJECT
	1	18	13	10				
	37	30	15	21				
	59	50						
<p>U.S. AIR FORCE REMAINS SP1A PARACHUTIST FALLEN          HOW SEVERAL</p>								
<p>25X1A</p>								
DATE OF PHOTO	TYPE	QUANTITY	CLASS	NO. OF CARDS				
CLASSIFICATION	SECRET - EYE ONLY CLASS			CAPTIONED BY				

PROJECT NO.		1165750		DATE		20:31-67		LATITUDE		40° 23' N		LONGITUDE		49° 51' E	
SOURCE				LR				PROVINCE				325C			
AREA NO.		N		SUBJECT		D24		SUBJECT		AGL		SUBJECT		ALL	
SUBJECT		BAKU		SUBJECT		SOUTHERN		SUBJECT		END		SUBJECT		10	
SUBJECT		F. SHORELINE		SUBJECT		RELINE		SUBJECT		LKS		SUBJECT		W. 19	
<p>2, 16</p> <p>25X1A</p> <p>PL 1 of 5 of page SEE CIA</p>															
RATE OF PHOTO		1300t		TIME		66		QUALITY		4		CLASS		3	
NO. OF STRIPS		4		NO. OF STRIPS		1		NO. OF STRIPS		3		NO. OF STRIPS		4	
CLASSIFICATION								CONFIDENTIAL							
CAPTIONED BY								RB							

PHOTO NO 1165751		REF ID P0131-67		GRID REFERENCE		LATITUDE		LONGITUDE	
COUNTRY UR		PROVINCE		3056					
AREA NO N	SUBJECT D&I	SUBJECT ABZ	SUBJECT AII	SUBJECT D&I	SUBJECT	SUBJECT	SUBJECT	SUBJECT	SUBJECT
BAKU		SOUTHERN		ENID					
E. SHORELINE,		LKG		W.					
P125 5 pages SEE CIA									
2 Nov 58									
25X1A									
DATE OF PHOTO 13 Oct 66	TYPE 4	QUALITY 1	CLASS 3	NO. OF CARDS 4					
CLASSIFICATION CONFIDENTIAL		CAPTIONED BY Res							

Approved For

IDP78-05867AD

REG NO. 116575A LOT NO. FC131-67 MAP REFERENCE 3850 LATITUDE 14° 17' E LONGITUDE 49° 17' E

COUNTRY UR PROVINCE

AREA NO. N SUBJECT 01 SUBJECT A81 SUBJECT A11 SUBJECT 03 SUBJECT SUBJECT SUBJECT SUBJECT

BLANKU SOUTHERN END  
SOUND RELINE LRG W

P131-211-10-114

2/16


DATE OF PHOTO 2/16

DATE OF PHOTO	TYPE	QUALITY	CLASS	NO. OF COPIES
12 Oct 66	4	3	3	4

CLASSIFICATION Top Secret

CAUTIONED BY

25X1A





Approved For Release 1999/09/22 : CIA-RDP78-05867A000519620018-8

INDEX NO	Approved for Release		MAP REFERENCE			LATITUDE	LONGITUDE	
1165753	P-151-67					N 14-14	E 101-14	
COUNTRY	UR		PROVINCE			325		
AREA NO	D22	A22	D2P					
1	2	3	4	5	6	7	8	9
A K I U	S O U T H			C A M B				
S I M C R E L I N E	L R G			W I				

P-14 on 2 pages - 25X1A

2

25X1A

DATE OF PHOTO	TYPE	QUALITY	CLASS	NO OF CARDS
12 Oct 66	4	1	3	3
CLASSIFICATION			CAPTIONED BY	
Secret			Kas	

FORM NO 174 USE PREVIOUS EDITIONS

PHOTO ANALYSIS REPORT

PHOTO NO. 1165754

REF ID: PO131-67

COORDINATES: 40°23'N 148°31'E

CLASSIFICATION: UR

PROVINCE: 325C

NO. 1: N

SUBJECT: D21 CIA

SUBJECT: BAKU

SUBJECT: SOUTHERN

SUBJECT: END

SUBJECT: FISHERLINE

SUBJECT: LAKE W.

P45 of 5 pgs. SEE CIA

2, 6

25X1A

DATE OF PHOTO	TYPE	QUALITY	CLASS	NO. OF COPIES
13 Oct 66	4	1	3	2

CLASSIFICATION: CONFIDENTIAL

CAPTIONED BY: RA

CIA-RDP78-05867A000

INDEXED REF: 1165755 LOT NO: P0131-67 MAP REFERENCE: 40°21'N 49°51'E

REGION: DR PROVINCE: 3035

AREA NO	SUBJECT	SUBJECT	SUBJECT	SUBJECT	SUBJECT	SUBJECT	SUBJECT
N	303	ALL	DEL	CU			
BAN MUI		NAVAL		DOCK		ARE	
	25		30				40
	45		55				

Pt 1 of Map of Sea Area

2, 3, 6, 10, 30

25X1A

DATE OF PHOTO	TYPE	QUALITY	CLASS	NO. OF CARDS
13 Oct 66	4	1	3	9

CLASSIFICATION: Confidential CAPTIONED BY: RB

PHOTO NO. 1165756		SERIAL NO. P0131-67		GRID REFERENCE		LATITUDE 11° 49' 57" E		LONGITUDE	
COUNTRY UK		PROVINCE		305C					
AREA NO.	SUBJECT	SUBJECT	SUBJECT	SUBJECT	SUBJECT	SUBJECT	SUBJECT	SUBJECT	SUBJECT
N 36J	D-2	C-2	ALL						
BARU	NAVALE DOCK			ARE					
	28		30		32		34		36
	40		42		44		46		48
	50		52		54		56		58
Pt 2 of 16 photos sent CIA 2, 3, 6, 16, 30									
						25X1A			
DATE OF PHOTO	TIME	QUANTITY	CLASS	NO. OF CARDS					
13 OCT 66	4	4	3	4					
CELL LOCATION				CAPTIONED BY					
				RM					
PHOTO ANALYSIS REPORT 1 Apr 56									

Approved For Release 1999/09/22 : CIA-RDP78-05867A000519620018-8

1165757 PO131-67

UR PROVINCE 303C

AREA NO. SUBJECT SUBJECT SUBJECT SUBJECT SUBJECT SUBJECT SUBJECT SUBJECT SUBJECT

N 30J D21 A11 602

BLANK NAVAL WORK AREA

25 30 35 40

42 48

Pg 3 of 16 pages. See CIA

2, 3, 6, 16, 30

25X1A

DATE OF PHOTO	TYPE	QUALITY	CLASS	NO. OF CARDS
1967 6/6	4	1	3	4

CLASSIFICATION CONFIDENTIAL CATCHED BY RB

FORM NO. 174 USE PREVIOUS EDITIONS

Approved For Release 1165758

REF ID: A111-67

MAP REFERENCE

GRIDING

LOCATION

COUNTRY

UR

PROVINCE

335C

110°23'N 49°51'E

AREA NO

N

SUBJECT

335C

SUBJECT

CL1

SUBJECT

D2P

SUBJECT

SUBJECT

SUBJECT

SUBJECT

SUBJECT

BAKU

NAVAL

DOCK

ARE

A

25

30

25

40

43

40

Part of 16 photos. See CIA

2, 3, 6, 30

25X1A

DATE OF PHOTO

TYPE

QUALITY

CLASS

NO. OF CARDS

100000641

4

1

3

3

CLASSIFICATION

CAPTIONED BY

FORM NO. 1 Jul 68

Approved For Release 1998/08/22 : CIA-RDP

Approved For Release


PHOTO NO.	1165750	REF NO.	PO 131-67	MAP REFERENCE	40° 23' N 49° 51' E	LONGITUDE	
COGNOMEN	UR	PROVINCE					
AREA NET	N	SUBJECT	300	SUBJECT	062	SUBJECT	D22
	BLAKU'S				NAVAL		DOCK ARE
	A.						

P 15 of 16 pgs. See CIA

2, 3, 6, 10, 30

25X1A

DATE OF PHOTO	13 Oct 66	TYPE	4	QUALITY	1	CLASS	3	NO. OF CARDS	3
CLASSIFICATION	Confidential		CAPTIONED BY		RB				
FORM NO. 174	USE PREVIOUS EDITIONS								



Approved  
 FORM NO. 1165760  
 OFF NO. POB31-67  
 AIR REFERENCE  
 LATITUDE 40°23'N 49°51'E  
 LONGITUDE  
 COUNTRIES UR PROVIDE 325C

AREA NO	SUBJECT	SUBJECT	SUBJECT	SUBJECT	SUBJECT	SUBJECT	SUBJECT	SUBJECT
N	BGJ	COL	D21					
BLAKU		NAVAL		DIOCK		ARE		
	23		20		22		26	
	41		30					

PT 6 of 16 pt from SEE CIA  
 2, 3, 4, 30

25X1A

DATE OF PHOTO	TYPE	QUALITY	CLASS	NO OF CARDS
13 Oct 66	4	1	3	3

CLASSIFICATION: Confidential  
 EXTENDED BY: RB



PHOTO NO. 1163761  
 APPROVED FOR RELEASE 1999/09/14 BY NSA/CSS/INT/P78-05867A000519620018-8

COUNTRY UR		PROVINCE 3250		LATITUDE 40°23'N		LONGITUDE 49°51'E	
AREA NO. N	NUMBER 364	SUBJECT A22	SUBJECT C02	SUBJECT	SUBJECT	SUBJECT	SUBJECT
BAKU		NAVAL		DOCK		ARE <sup>R</sup>	
	25		30		15		10
	45		50				

*Py 7 of 16 py per. See CIA*

2, 3, 6, 30 25X1A

DATE (X PHOTO)	TYPE	QUALITY	CLASS	NO. OF COPIES
13 Oct 66	4	1	3	3

CLASSIFICATION: *Confidential* CAPTIONED BY: *RB*

PHOTO NO. 1165762		LOT NO. 1031-67		MAP REFERENCE		LATITUDE 19° 07' N		LONGITUDE 49° 51' E	
COUNTRY UR		PROPERTY 325C							
AREA NO. N	SUBJECT 36J	SUBJECT A22	SUBJECT C62	SUBJECT	SUBJECT	SUBJECT	SUBJECT	SUBJECT	SUBJECT
1	5	10	15	20	25	30	35	40	45
2	75		30						
3	45		30						
P/B of 1647 per [unclear] (M) [unclear] [unclear] to [unclear]									
DATE OF PHOTO 13 Oct 66		TYPE 4		QUANTITY 1		CLASS 3		NO. OF CARDS 3	
CLASSIFICATION Confidential		CAPTIONED ReB							

REF ID: A6600195

PHOTO NO	LOT NO	MAP REFERENCE	LATITUDE	LONGITUDE
E165753	P9131-67		49° 51' N	49° 51' E
COUNTRY	UR	REFERENCE	303C	
AREA NO	N	SUBJECT	SUBJECT	SUBJECT
		303	A21	61
BAKU		NAVA	DOCK	ARE
A				

19 of 16 pt per Sec CIA

2, 3, 6, 30

25X1A


DATE OF PHOTO	TYPE	QUALITY	CLASS	SER. OF CARDS
13 Oct 66	4	1	3	3
CLASSIFICATION	CONFIDENTIAL		CAPTIONED BY RB	

PHOTO NO	1165764	LOT NO	PA131-67	MAP REFERENCE		LATITUDE	49°23' N	LONGITUDE	49°51' E
COUNTRY	UR	PROVINCE							
AREA NO	N	SUBJECT	307	SUBJECT	102	SUBJECT	062	SUBJECT	D2P
	BARU				NAVAL		DOCK		ARE

Photo 16 of set. See CIA  
 10

25X1A

DATE OF PHOTO	3 Oct 66	TYPE	4	QUANTITY	1	CLASS	3	NO. OF CARDS	
CLASSIFICATION	CONFIDENTIAL		CAPTIONED BY		RB				



INDEX NO.	1165765	REF NO.	P0131-67	REFERENCE	4003 N	LONGITUDE	49° 30' E
CLASSIFICATION	UR	PROVINCE	335C				
AREA NO.	N	SUBJECT	3GT	SUBJECT	122	SUBJECT	CEL
		SUBJECT		SUBJECT	D2P		
	BAKU		NAVAL		DOCK		AREA
	A	21		30		31	CO.
		42		52			0
P110/16 N per CIA							
0, 3, 6, 30						25X1A	
DATE OF PHOTO	TYPE	QUALITY	CLASS	NO. OF CARDS			
13 Oct 66	4	1	3	4			
CLASSIFICATION	CONFIDENTIAL			CAUTIONED BY RB			

Approved For Release 1999/09/22 : CIA-RDP78-05867A000519620018-8

ILLEGIB

Approved For Release 1999/09/22 : CIA-RDP78-05867A000519620018-8

REF ID: 1165787	LOT NO: PO131-67	REFERENCE: 40°03'N	LONGITUDE: 49°51'E
COLE: UR	PROVINCE: 325C		
WELLING: N	SUBJECT: 361	SUBJECT: R01	SUBJECT: D2P
BLANK U	SUBJECT: 10	SUBJECT: NAVAL	SUBJECT: DOK
A	SUBJECT: 15	SUBJECT: 30	SUBJECT: ARE
	SUBJECT: 40	SUBJECT: 50	
Part 3 of 10 pt from State CIA			
25X1A			
DATE OF PHOTO	TYPE	QUALITY	CLASS
12 Oct 66	4	1	3
CLASSIFICATION: Confidential		CAPTIONED BY: RR	




PHOTO NO. 1165768 REF ID: P0131-67 MAP REFERENCE: LATTITUDE 40°23'N LONGITUDE 49°05'E

COUNTRY: UK PROVINCE: 325C

AREA NO.	SUBJECT	SUBJECT	SUBJECT	SUBJECT	SUBJECT	SUBJECT	SUBJECT	SUBJECT
N	A22	A22	D22	C47	B97			
BARU		NAVAL		BLOCK		ARE		
	25		30					40
	45		50					

Pt 14 of 16 of photo SEE CIA

2, 3, 6, 16, 30

25X1A

DATE OF PHOTO	TYPE	QUALITY	CLASS	NO. OF CARDS
13 Oct 66	4	1	3	

CLASSIFICATION: Confidential CAPTIONED BY: RB



PHOTO NO. 1165769

REF ID: PO131-67

MAP REFERENCE: 40° 35' N 49° 51' E

COUNTRY: UK

AREA 12C: SUBJECT 112, 122, 36T, 601

BARUV, NAVAL DOCK AREA

25, 30, 40

15, 20, 30

PT 15 of 16 pt for SEE CIA

2, 3, 6, 30

25X1A

DATE OF PHOTO	TYPE	QUALITY	CLASS	NO. OF CARDS
13 Oct 66	4	4	3	4
CLASSIFICATION: Confidential		CAPTIONED BY: PR		