

FORM NO. 1166128
 LOT NO. P0231-67
 MAP REFERENCE C
 LATITUDE 3 3 15 N
 LONGITUDE 152 2 15 W

COUNTRY
 PROVINCE 586A

AREA NO.	SUBJECT	SUBJECT	SUBJECT	SUBJECT	SUBJECT	SUBJECT	SUBJECT	SUBJECT
CU	AMA	ALB	CH2	984	COA	ALA		
HAWAIIANA			LA		CABANA		FO	
RTRESS.			LOW		SIEVE		RIA	
DAR	AT		LEFT		CENTER			

2, 27, 23, 30

25X1A

DATE	TYPE	QUANTITY	CLASS	NO. OF CARDS
5-15 NOV 66	4	1	B	6

CLASSIFICATION: SECRET/REF/CDIANK
 CAPTIONED BY: FLH

ILLEGIB

Approved For Release 2000/05/02 : CIA-RDP78-05867A000519630006-0

Approved For Release 2000/05/02 : CIA-RDP78-05867A000519630006-0

Approved For Release

1766131

P-0180-67

54 21 N

18 40 E

AREA NO	SUBJECT	SUBJECT	SUBJECT	SUBJECT	SUBJECT	SUBJECT	SUBJECT	SUBJECT
PO	ADI							
GID	AIN'S	K		CHEMICAL				
NIT	AT			HARBOR				PLA

pt. 1 of 2-pt. series AR3 C.I.A.

DATE (M/D/Y)	TYPE	QUALITY	CLASS	NO. OF CARDS	SOURCE OF PHOTOGRAPH
18/22 Aug. 66	4	2	B	1	25X1A
CLASSIFICATION	SECRET		CAPTIONED BY		[REDACTED]

FORM NO. 174 USE PREVIOUS EDITIONS

Approved For Release 2000/05/14 : CIA-RDP78-05867A000519630006-0

1166132

F-0180-91

MAP REFERENCE

CLASSIFIED

LONGITUDE

COUNTRY

PROJECT

169B

AREA NO

PO

SUBJECT

ADP

SUBJECT

SUBJECT

SUBJECT

SUBJECT

SUBJECT

SUBJECT

SUBJECT

GIDRAIN'SIK

CH EIM

AL

PLA

MT

HT

HATB OIA

10

11

20

45

45

50

DATE OF PHOTO

TYPE

QUALITY

CLASS

NO OF CARDS

SOURCE OF PHOTOGRAPH

25X1A

CLASSIFICATION

SECRET

CAPTIONED BY



FORM NO. 74

1 JAN 66

Approved For Release 2000/05/14 : CIA-RDP78-05867A000519630006-0

171-100

CIA RDP78-05867A000519630006-0

REF ID AID 1166133	REF NO. P 0110-67	REF REFERENCE 25X1A	REF DATE 11-29-66	LOCATION 116-29A	
CATEGORY	[REDACTED]				
CLASS. NO. C4	PROPERTY CSD	INDEXED IJS	SUBJECT	[REDACTED]	
P E I - C H I N G P A R K R I C H M O U T					
T O W E R P A R K I E					
P O O I H N - T A N P A R K + S O F					
B I C Y C L E R A C E T R A C K S T A D I U M (F S)					
(10) 25X1A					
DATE OF PHOTO	TYPE	QUALITY	CLASS.	NO. OF CARDS	SOURCE OF PHOTOGRAPH
Early	66	4	I	3	v
CLASSIFICATION Conf. Ref. to [REDACTED]		CAPTIONED BY [REDACTED]			[REDACTED]
FORM NO. 174 1 Apr 64	USE PREVIOUS EDITIONS	25X1C	PHOTO ANALYSIS REPORT		

PHOTO NO. 1106111
 MAP REF. NO. 1-0055-6A NIS
 COUNTY A / 30 N 17 28 E
 PROVINCE 251 A

AREA NO. HU
 SUBJECT GMA
 SUBJECT 2GD
 SUBJECT DII
 SUBJECT
 SUBJECT
 SUBJECT
 SUBJECT
 SUBJECT
 SUBJECT

MLA D A A A S I T O , L A N E (70 00)
 = S A - 2 S T E H A R D D E P O
 T A I R E A L T O N W , A N N I P A O X .
 SUBJECT BME , FROM A HEIGHT OF 4,000 METERS

1,3

DATE OF PHOTO	TYPE	QUALITY	CLASS	NO. OF CARDS	SOURCE OF PHOTOGRAPH
1964-11-16	G 6 7	2	B	3	25X1A
CLASSIFICATION	SECRET		CLASSIFIED BY		

APPROVED
 PRINTED NO. 1166135
 USE NO. 1-0295-67 NIS
 MAP REFERENCE 4703N 1828E
 COUNTRY
 NOTICE 251A

AREA NO.	SUBJECT	SUBJECT	SUBJECT	SUBJECT	SUBJECT	SUBJECT	SUBJECT	SUBJECT
HL	GMA	2GD	DII					
MADARA	ASITO	LAKE	LAKE					
SA-2	SITEL	ANOD	DIEPIC					
AREASITO	NW							

34T CT 8114, FROM A HEIGHT OF APPROX. 4,900 METERS.


DATE OF PHOTO	TYPE	QUALITY	CLASS	NO. OF COPIES	SOURCE OF PHOTOGRAPH
66	7	2	B	3	25X1A


CLASSIFICATION: SECRET
 CAPTIONED BY: [Redacted]

ILLEGIB

Approved For Release 2000/05/02 : CIA-RDP78-05867A000519630006-0

Approved For Release 2000/05/02 : CIA-RDP78-05867A000519630006-0

REF ID NO.		1156139		P-0252-67		C		5133N		1432E	
COORDINATE				PROVINCE							
				WAC 231 B							
AREA NO.	SUBJECT	FAAO	FAAO	FAAO	FAAO	FAAO	FAAO	FAAO	FAAO	FAAO	FAAO
GE	AIN	AIP									
SCHLEIFE		(NR)		POL		ST					
RAGE		FACILITY		WEST							
TOWN		TAKEN		AT		3600					
METERS ALTITUDE											
						1, 16, 28			25X1A		
DATE OF PHOTO		TYPE	QUALITY	CLASS	NO. OF CARDS	SOURCE					
OCT 66		8	2	B	2						
CLASSIFICATION				CAPTIONED BY							
SECRET/NPD				[Signature]							

1 FEB 144		P-0252-97		C		34 33 N		14 32 E	
AREA NO		PROVINCE		WAC		231 B			
GE	AIR	AIR	SUBJECT	SUBJECT	SUBJECT	SUBJECT	SUBJECT	SUBJECT	SUBJECT
S	C	H	L	E	I	F	E	(N R)	=
R	A	G	E	F	A	C	I	L	I
F	T	O	W	N	T	A	K	E	N
METERS		ALTITUDE		AT		3600			
DATE OF PHOTO		TYPE	QUALITY	CLASS	NO. OF CARDS	SOURCE OF PHOTOGRAPH			
OCT 66		8	2	B	2	25X1A			
CLASSIFICATION				CAPTIONED BY					
SECRET/NFD				JEP					

ILLEGIB

Approved For Release 2000/05/02 : CIA-RDP78-05867A000519630006-0

Approved For Release 2000/05/02 : CIA-RDP78-05867A000519630006-0

Approved For Release

110613c

P-0849-6

CLASSIFICATION

LATITUDE

LONGITUDE

IDENTITY

REVISED

AREA NO

PO

SUBJECT
3 CP

SUBJECT
388

SUBJECT

SUBJECT

SUBJECT

SUBJECT

SUBJECT

SUBJECT

P O L I N O C N Y

18

30

20

=

=

=

=

=

=

=

=

=

=

=

=

=

=

=

=

=

=

=

=

=

=

=

=

=

=

=

=

=

=

=

=

=

=

=

=

=

=

=

=

=

=

=

=

=

=

=

=

=

=

=

=

=

=

=

=

=

=

=

=

=

=

=

=

=

=

=

=

=

=

=

=

=

=

=

=

=

=

=

=

=

=

=

=

=

=

=

=

=

=

=

=

=

=

=

=

=

=

=

=

=

=

=

=

=

=

=

=

=

=

=

=

=

=

=

=

=

=

=

=

=

=

=

=

=

=

=

=

=

=

=

=

=

=

=

=

=

=

=

=

=

=

=

=

=

=

=

=

=

=

=

=

=

=

=

=

=

=

=

=

=

=

=

=

=

=

=

=

=

=

=

=

=

=

=

=

=

=

=

=

=

=

=

=

=

=

=

=

=

=

=

=

=

=

=

=

=

=

=

=

=

=

=

=

=

=

=

=

=

=

=

=

=

=

=

=

=

=

=

=

=

=

=

=

=

=

=

=

=

=

=

=

=

=

=

=

=

=

=

=

=

=

=

=

=

=

=

=

=

=

=

=

=

=

=

=

=

=

=

=

=

=

=

=

=

=

=

=

=

=

=

=

=

=

=

=

=

=

=

=

=

=

=

=

=

=

=

=

=

=

=

=

=

=

=

=

=

=

=

=

=

=

=

=

=

=

=

=

=

=

3, 23, 30

25X1A

DATE OF PHOTO

TYPE

CLASS

CLASS

NO. OF CASES

NUMBER OF PHOTOGRAPHS

14 OCT. 66 4 2 B 2



CLASSIFICATION

Approved For Release 2000/05/02 : CIA-RDP78-05867A000519630006-0

PHOTO NO. 2000143 P-0249-67 MAG. ENVELOPE NO. C LATITUDE LONGITUDE

AREA NO.	SUBJECT	SUBJECT	SUBJECT	SUBJECT	SUBJECT	SUBJECT	SUBJECT	SUBJECT
PO	3CP	388						
P O L N O C N Y								
E N D	#	893						

DATE OF PHOTO: 4 OCT 66 TYPE: 4 QUALITY: 2 CLASS: B NO. OF CARDS: 2 SUBJECT OF PHOTO: [REDACTED]

CLASSIFICATION: SECRET / NFD CAPTIONED BY: [REDACTED]

FORM NO. 174 USE PREVIOUS EDITIONS

Approved For Release 2000/05/02 : CIA-RDP78-05867A000519630006-0

Approved For

1186144

P-0249-07

2

CLASS

CLASSIFIED

COUNTRY

PROVINCE

AREA NO

PO

SUBJECT

JCP

QUANTITY

388

SUBJECT

SUBJECT

SUBJECT

SUBJECT

SUBJECT

SUBJECT

P

L

N

O

C

N

Y

18

C

L

A

S

15

L

S

T

70

E

N

D

45

#

8

9

3

30

31

10

DATE OF PHOTO

TYPE

QUANTITY

CLASS

NO. OF CARDS

REVERSE OF PHOTOGRAPH

25X1A

4 OCT 66

4

2

B

2

CLASSIFICATION

SECRET / NFD

CAPTIONED BY

WRE

FORM NO. 1

174

USE PREVIOUS EDITIONS

Approved For Release 2000/05/02 : CIA-RDP 78-05867A000519630006-0

SUBJECT		PROVINCE		CITY		USMAG/USM	
P-0251-57		2		5355 N		1415 E	
AREA NO		SUBJECT		SUBJECT		SUBJECT	
PD		ALQ		WAC 167 D			
S W I P		O U J		S C I E		H A R B O R	
P T		H A R B O R		O S A		C L A S	
S P T F G							

DATE OF PHOTO		TYPE	QUALITY	CLASS	NO OF COPIES	SOURCE OF PHOTOGRAPH
26 OCT 66		4	2	B	5	[REDACTED]
CLASSIFICATION		SECRET / NED		CAPTIONED BY		
FORM NO 174		USE PREVIOUS EDITIONS		PHOTO ANALYSIS REPORTS		

ILLEGIB

Approved For Release 2000/05/02 : CIA-RDP78-05867A000519630006-0

Approved For Release 2000/05/02 : CIA-RDP78-05867A000519630006-0

PHOTO NO. 120150		LOS NO. P0238-67		MAP REFERENCE	LATITUDE 133 N	LONGITUDE 104 55 E			
AGENCY			PROVINCE WAC-7374						
AREA NO. OK	SUBJECT A72	SUBJECT 200	SUBJECT	SUBJECT	SUBJECT	SUBJECT	SUBJECT	SUBJECT	SUBJECT
P H N O M	P E N H	A R M Y	P H A						
K H A C F H	T I C A L	L A B O R A T O R Y							
R Y									
(CPLR off C. H. H.)									
DATE OF PHOTO		TYPE	QUALITY	CLASS	NO. OF CARDS	SOURCE OF PHOTOGRAPH			
6/67		1	2	4	2	ILLEGIB			
CLASSIFICATION			CAPTIONED BY						
SECRET			LH						

ILLEGIB

Approved For Release 2000/05/02 : CIA-RDP78-05867A000519630006-0

Approved For Release 2000/05/02 : CIA-RDP78-05867A000519630006-0

PHOTO NO: 1100152 LOG NO: P0238-64 MAP REFERENCE: LATTITUDE: 1E 36 N LONGITUDE: 104 38 E

COUNTRY: PROVINCE: WAC 739A

AREA NO	SUBJECT	SUBJECT	SUBJECT	SUBJECT	SUBJECT	SUBJECT	SUBJECT	SUBJECT
16	AH2	AHR						
	KIANDAL		DR	VIN-G		RAH	16	
	SECRET							

[p. 67 bottom]

24

STATINTL

DATE OF PHOTO	TYPE	QUALITY	CLASS	NO. OF COPIES	NO. OF SUBJECTS
16/67	4	2	4	2	

CLASSIFICATION: ORO CAPTIONED BY: [Redacted]

05867A000519630006-0

PHOTO NO. 1108153 | ID NO. 10238-67 | DATE REFERENCE | LABELS 1127N 104 31E

COINVEST | PICTURE WAC 739A

AREA NO	SUBJECT	SUBJECT	SUBJECT	SUBJECT	SUBJECT	SUBJECT	SUBJECT	SUBJECT
00	66b							
1	COMP	ON	3	10	10	15	15	20
2	EET	3	25	25				
3		48	48	48				

[p-79]

STATINTL

DATE OF PHOTO	TYPE	QUANTITY	CLASS	NO. OF DAYS	BY
66	4	2	4		

Approved For Release

PHOTO NO.	1165154	REF. NO.	PO 238-67	MAP REFERENCE		LATITUDE	10 37 N	LONGITUDE	104 31 E
COUNTRY		PROVINCE	WAC						
APPLIC.	CB	SUBJECT	POB	SUBJECT	125	SUBJECT		SUBJECT	
	R. B. H. P.		OWG		18		BT		22
	E. C. T.		CE		20				23
					25				28
					30				

(p 81 bottom right)

627

STATINTL

DATE OF PHOTO	TYPE	QUALITY	CLASS	NO. OF COPIES
6/67	3	2	4	2

CLASSIFICATION: OKO

CAPTURED BY: TK

PHOTO NO: 1105155
 CASE NO: PO 238-67
 MAP REFERENCE: 1127 N 104 31 E
 LOCATION:

COORDINATE: PROVINCE: WAC 737A

AREA NO	SUBJECT	SUBJECT	SUBJECT	SUBJECT	SUBJECT	SUBJECT	SUBJECT	SUBJECT
CB	CEE							20
KOH	2	N	6	5	0	EW	11/1	B.U. 1
LD	25	N	G					40
	25							
	25							

(p. 82 bottom)

7.10 STATINTL

DATE OF PHOTO	TYPE	QUANTITY	CLASS	NO. OF CASES	NO.
1/6/67	4	2	4	1	

CAPTIONED BY: [Signature]
 CLASSIFICATION: [Signature]

INDEX NO 1100156		LOT NO. P0238-67		MAP REFERENCE		LATITUDE 1127N		LONGITUDE 10431E	
COORDINATE				PROVINCE WAC 734 A					
AREA NO	SUBJECT	MARK	MARK	SUBJECT	SUBJECT	SUBJECT	SUBJECT	SUBJECT	SUBJECT
CB	CLR	AKW	D36						
	1		18				11		20
KOMPONEN				EP				RIVER	
	21		30				31		40
RUNNING									CITY
	41		50						
[p. 84]									
6, 28, 29 ILLEGIB									
DATE OF INFO	TYPE	QUANT	CLASS	NO. OF CARDS	[REDACTED]				
[66]	4	2	4	3					
CLASSIFICATION P10				CAPTIONED BY LX					

PHOTO NO. 1166157 LOT NO. P0238-67 MAP REFERENCE 11 27 N LONGITUDE 104 31 E

COUNTRY PROVINCE WAC 739 A

AREA NO.	SUBJECT	SUBJECT	SUBJECT	SUBJECT	SUBJECT	SUBJECT	SUBJECT	SUBJECT
CB	COI							
K	10	P	10	C	15	P	20	R E A H
A	25	N	30	O	35	A	40	D E O H C U V
H	45	I		C				

(p. 87 TOP)

9

ILLEGIB

DATE OF PHOTO	TYPE	QUANTITY	CLASS	NO. OF CARDS	SOURCE
(66)	4	2	4	1	[REDACTED]

05867A000519630006-0

PHOTO NO. 1166158

VIS NO. P0238-6A

DATE 11 27 N

IDENTIFICATION 104 31 E

COUNTRY PROVIDER WAC 759A

AREA NO	SUBJECT	SUBJECT	SUBJECT	SUBJECT	SUBJECT	SUBJECT	SUBJECT	SUBJECT
CB	CO8	2GU						70
K	M	D	N	G	S	P	E	U

(p. 87 bottom)

3.7.10

STATINTI

DATE OF PHOTO	TYPE	QUALITY	CLASS	NO. OF CARDS	SCALE
[66]	f	2	4	2	



Approved For Release 2000/05/07 : CIA-RDP78-05867A000519630006-0

PHOTO ANALYSIS REPORT

REF ID: A6630006-0

REF ID: 1108159

REF ID: PD-66

REF ID: 11 27 16 10 9 31 E

COUNTRY	AREA NO	SUBJECT	SUBJECT	SUBJECT	SUBJECT	SUBJECT	SUBJECT	SUBJECT
	06	ZEN	COB					
		10 M P	0 N G	3 P EN			OP	ER AT
		ING	R O O M					

(p. 91 TOP)

3, 7, 10

STATINTI



DATE OF PHOTO	TYPE	QUALITY	CLASS	NO. OF CARDS
66	4	2	4	2

Approved For Release 2000/05/02 : CIA-RDP78-05867A000519630006-0

PHOTO ANALYSIS REPORT

05867A000519630006-0

PHOTO NO 1106160 LOT NO 10138-67 MAP REFERENCE 1133 N 104 55 E

COUNTRY WAC 739 A

AREA NO	NAME	SUBJECT	SUBJECT	SUBJECT	SUBJECT	SUBJECT	SUBJECT
CB	CO4	COL					
	PHANOM	PIENH			PREAH		\$1
	HANOKK	RAJ			BKDD	HIT	\$1
	HMITYER	STIY			ON	QUAI	
	\$13OWATAH						

[97-93]

9.10

STATINTL

DATE OF PHOTO	TYPE	QUALITY	CLASS	NO. OF COPIES
6/6	4	2	4	2

CLASSIFICATION Approved For Release 2000/05/02 : CIA-RDP78-05867A000519630006-0

PHOTO NO. 1168161
 LOT NO. P023867
 MAP REFERENCE
 LATITUDE 11 33 N
 LONGITUDE 104 00 E

COUSIN
 PROJECT WAC 739A

AREA NO.	SOURCE	MARKED	SUBJECT	SUBJECT	SUBJECT	SUBJECT	SUBJECT	SUBJECT
CB	MOA	CVK						
PANORAMA			PENH			TR	EAH	1
PANORAMA			RA			BH	DHI	1
PANORAMA			VERT				MAIN ENTRANCE	

(p. 96 TOP
 left)

9.10

STATINTL

DATE OF PHOTO	TYPE	QUALITY	CLASS	NO. OF COPIES	NO.
		2			

CLASSIFICATION: UNCLASSIFIED
 CAPTIONED BY: EK

Approved for Release 2000/05/02 : CIA-RDP78-05867A000519630006-0

116162

PO 23-67

H 33 N

104550

WAC 739A

AREA NO	GROUP	CLASS	SUBJECT	SUBJECT	SUBJECT	SUBJECT	SUBJECT
CB	004	00L					
PANORAMA	PENAL			PREAH			
HANOKK	RAL			BUDHIST			
UNIVERSITY				GOVERNMENT			
BUILDING							

(p. 96 center)

9,10

STATINTL

DATE OF PHOTO	TYPE	QUANTITY	CLASS	NO. OF CARDS	NO.
(66)	4	2	f		
CLASSIFICATION	0210		CAPTIONED BY	[Redacted]	

AREA NO	SPRNG	BRANCH	SUBJECT	CLASS	NO. OF CASES
06	NEW	COL	UNIVERSITY	STATINTL	1
			BLDG		

WAR 759A

(p. 96 bottom)

DATE OF PHOTO	TYPE	CLASS	NO. OF CASES
(66)	4 2	4	1

STATINTL



Approved For Release 2000/05/02 : CIA-RDP78-05867A000519630006-0

PHOTO NO. 1166164 REFERENCE 10238-67 CAPTURE 1133N LONGITUDE 104.55E

COUNTRY PROVINCE WAC 739A

AREA NO	SUBJECT	SUBJECT	SUBJECT	SUBJECT	SUBJECT	SUBJECT	SUBJECT	SUBJECT
PB	COH	COL						
PHNOM	PIE	PH			IR	EAH		
HAN	OK	B	D	6	A	T	THE	
B	D	H	I	#	7			
								UNIVERSITY

[p 96-97]

STATINTL

DATE OF PHOTO	TYPE	QUANTITY	CLASS	NO. OF CARDS	NO.
9/10	166	4	1	4	2



COUNTRY	POLAND		48 28 N 17 39 E	
REF ID	232 D			
REF ID	REF ID	REF ID	REF ID	REF ID
CE	AKG	A63		
BOHUNICE			NUCLEAR	PO
WER	PLANT	DIC		

DATE OF PHOTO	TYPE	QUANTITY	CLASS	NO. OF CARDS	SOURCE OF PHOTOGRAPH
Prior to Jan 67	4	2	3	2	25X1A
					[REDACTED]

1106166

FOA 11-67

48 25 N 117 34 E

232 D

AREA NO	SUBJECT	SUBJECT	SUBJECT	SUBJECT	SUBJECT	SUBJECT	SUBJECT	SUBJECT
02	A46	N63						
	BOHUNICE							
	FURNACE		TOP				COVER	AT
	NUCLEAR							POWER PLANT

[3]

417

DATE OF PHOTO	FOE	QUALITY	GRADE	NO. OF LAMBS	SOURCE OF PHOTOGRAPH
Photo to Exam 6 7 1		2	3	2	25X1A
CLASSIFICATION					

CIA-RDP78-05867A000519630006-0

Doc ID: 1166167	Lot No: R0211-67	Map Reference: 1166167	Volume: 376
Classification: <i>SECRET</i>	Priority: <i>SECRET</i>		
Area No: <i>OR</i>	Subject: <i>AHG 163</i>	Subject: <i>SEMENT</i>	Subject: <i>OF</i>
Subject: <i>TOP</i>	Subject: <i>SPHERICAL</i>	Subject: <i>CAP</i>	Subject: <i>AT</i>
Subject: <i>NUCLEAR</i>	Subject: <i>POWER</i>	Subject: <i>PLANT</i>	
<i>{5}</i>			
Date of Photo: <i>6/7/4</i>	Type: <i>4</i>	Quantity: <i>2</i>	Class: <i>3</i>
No. of Cans: <i>2</i>	Source of Photograph: <i>ILLEGIB</i>		
Classification: <i>SECRET</i>	Captioned by: <i>M...</i>		

PHOTO NO 1166168

FOUR-GT

78-05867A000519630006-0

48 28 N 17 39 E

COURTESY

REFERENCE

232D

AREA NO	REF ID	SUBJECT	REF ID	SUBJECT	REF ID	SUBJECT	REF ID	SUBJECT
PZ	A4G	A63	A56	A5D				
		BODILY UNICE		SPECIAL				BO
		RING		TURNING				MILK
		AT		NUCLEAR				POWER PLANT

117

17.21

DATE OF PHOTO	TYPE	QUANTITY	CLASS	NO. OF CARDS	SOURCE OF PHOTOGRAPH
Private Jan	6 11	1	2	3	1
CLASSIFICATION	Conf				
CAPTIONED AS					

25X1A

REF ID: A66169 78-05867A000519630006-0

REF ID: 1100169 70215-64 48 28 N 17 39 E

COUNTRY: [blank] PROJECT: 232D

REF. NO.	SUBJECT	SUBJECT	SUBJECT	SUBJECT	SUBJECT	SUBJECT	SUBJECT	SUBJECT
PE	NAF	AG3						
BOWLING CE TEST BODY								
FOR RESEARCH OF PROP								
ERTILES OF WELD AT NUCLEAR								
Power Plant.								

[12]

DATE OF PHOTO	TYPE	QUANTITY	CLASS	NO. OF CARDS	SOURCE OF PHOTOGRAPH
4, 17	1	2	3	2	25X1A
Prepared Jan 64					[Redacted]
CLASSIFICATION: Comp					CAPTION: [Redacted]

RDP78-05867A0005

1101:0
SUBJECT: YU218-64
REF ID: A63 2327
42-25N 17 39 E

BOHUNICE CONTROL PANEL FOR REACTOR CHARGE MACHINE AT NUCLEAR POWER PLANT.

[17]

4, 19, 23

DATE OF PHOTO	TYPE	QUANTITY	CLASS	NO. OF CARDS	SOURCE OF PHOTOGRAPH
March 6 1954	1	2	3	3	25X1A
Jan 6 1954					
Coal					

ILLEGIB

Approved For Release 2000/05/02 : CIA-RDP78-05867A000519630006-0

Approved For Release 2000/05/02 : CIA-RDP78-05867A000519630006-0

1001176 POSIP-68 41-28N 11-39E

232D

AREA NO	MARK	SUBJECT	MARK	SUBJECT	MARK	SUBJECT	MARK	SUBJECT
02	2146	A63	B35					
COMMUNIC				ANALOG				COM
PUTER AT				NUCLEAR				POWER
ER PLANT								

18

4, 12, 23

DATE OF PHOTO	TYPE	QUALITY	CLASS	NO OF CARDS	REMARKS
10/17	1	2	3	3	ILLEGIB



PHOTO ANALYSIS REPORT

Approved for Release 2009/05/03 : CIA-RDP78-05867A000519630006-0

1166173 00218-67 48 28 N 17 39 E 232D

CZ ANG A63
BOHUNICE SKETCH OF
FULL-SCALE PRESSURE
VESSEL AT NUCLEAR POWER
PLANT

(20)

DATE OF PHOTO	TYPE	QUANTITY	CLASS	NO. OF CARDS	SOURCE OF PHOTOGRAPH
Prior to Jan 67	0	2	3	2	25X1A

INDEX NO. 1166174
 REF. NO. P0218-67
 LATITUDE 48 28 N
 LONGITUDE 17 39 E

COUNTRY
 PROVINCE 232 D


REF. NO.	CLASS	GROUP	SUBJECT	SUBJECT	SUBJECT	SUBJECT	SUBJECT
07	AFG	A63	A56				
BOHUNICE				BORING OF			
CLANDRIA				BOTTOM AT			
NUCLEAR				POWER STATION			

DATE OF PHOTO	TYPE	QUALITY	CLASS	NO. OF CARDS	SOURCE OF PHOTOGRAPH
Jan 67	1	2	3	3	25X1A
CLASSIFICATION				CAPTIONED BY	
Conf				Amf	

INDEX NO: 1106175 IFFNO: P0218-67 MAP REFERENCE: LATITUDE: 38° N 17' 39" E LONGITUDE:

COUNTRY: TRACKING: 232D

PLATE NO	DATE	TIME	CLASS	NO. OF SLIDES	SUBJECT	SUBJECT	SUBJECT	SUBJECT
02	11/10/67	1500	A56	3	BORING	BORING	BORING	BORING
					OF	OF	OF	OF
					BOTTOM	BOTTOM	BOTTOM	BOTTOM
					AT	AT	AT	AT
					NUCLEAR	NUCLEAR	NUCLEAR	NUCLEAR
					POWER	POWER	POWER	POWER
					STATION	STATION	STATION	STATION



DATE OF PHOTO	TYPE	QUANTITY	CLASS	NO. OF SLIDES	SOURCE OF PHOTOGRAPH
11/10/67	1	2	3	3	25X1A

CLASSIFICATION: CAPTION: [REDACTED]

ILLEGIB

Approved For Release 2000/05/02 : CIA-RDP78-05867A000519630006-0

Approved For Release 2000/05/02 : CIA-RDP78-05867A000519630006-0

INDEX NO		1168177		ID NO		PROVINCE		3215		DATE		1950	
COUNTRY		INDONESIA		SUBJECT		SUBJECT		SUBJECT		SUBJECT		SUBJECT	
AREA NO		4U		SUBJECT		SUBJECT		SUBJECT		SUBJECT		SUBJECT	
PHOTO		300		SUBJECT		SUBJECT		SUBJECT		SUBJECT		SUBJECT	
151A		309		SUBJECT		SUBJECT		SUBJECT		SUBJECT		SUBJECT	
11		11		11		11		11		11		11	
DATE OF PHOTO		TYPE		QUALITY		CLASS		NO. OF CARDS		SOURCE OF PHOTOGRAPH		ILLEGIB	
1950		G.G. 4		2		C		2		[REDACTED]		[REDACTED]	
CLASSIFICATION		CONFIDENTIAL		CONFIDENTIAL		CONFIDENTIAL		CONFIDENTIAL		CONFIDENTIAL		CONFIDENTIAL	