

Approved For Release 1999/09/22 : CIA-RDP78-05867A000519820010-4

PHOTO NO. 1168553

LOT NO. P-0444-61

LATITUDE 12° 52' E

LONGITUDE 105° 52' E

COUNTRY	PROVINCE	SUBJECT				SUBJECT			
	321B	4U	96D	D21	C2E	ALB	AL4		
AREA NO	SUBJECT	SUBJECT	SUBJECT	SUBJECT	SUBJECT	SUBJECT	SUBJECT	SUBJECT	SUBJECT
	5	10	15	20	25	30	35	40	45
	SIVETI	ANT	CAM	AL	M				
	LITARA	ARE	ARE	ARE	ARE	ARE	ARE	ARE	ARE
	STRUCTURE	- POSS. STORAGE (C),							
	CORREGATED STEEL SHED (A), GREEN LIGHT (4).								

2,3,7,30 25X1A

DATE OF PHOTO	TYPE	QUALITY	CLASS	NO. OF CARDS	SOURCE OF PHOTOGRAPH
19 July 66	3	2	C	5	
CLASSIFICATION: CONFIDENTIAL DISC				CAPTIONED BY: [Signature]	

Approved For Release 1999/09/22 : CIA-RDP78-05867A000519820010-4

PHOTO NO. 1168554

LOT NO. P-0444-61

PROVINCE 321B

LATITUDE 36° 30' 15" N LONGITUDE 155° 29' E

COUNTRY

AREA NO. 4U

SUBJECT D21

SUBJECT 99T

SUBJECT C2G

SUBJECT D22

SUBJECT

SUBJECT

SUBJECT

SUBJECT

S V E T I

A N T I

C A N A L

B A

T H I N G

B E A C H

(3)

P T

J A D R I J A

(2)

F O R T S A N

N I C O L A (1)

2,3,7

25X1A

DATE OF PHOTO

TYPE

QUALITY

CLASS

NO. OF CARDS

SOURCE OF PHOTOGRAPH

19 July 66

3

2

C

4

CAPTIONED BY

[Signature]

CLASSIFICATION

CONFIDENTIAL - DISS

FORM 1 Jun 56

Approved For Release 1999/09/22 : CIA-RDP78-05867A000519820010-4

PHOTO ANALYSIS REPORT

GPO 871-288

Release 1999/09/22 REF ID: A67805867 A000519820010-4
 LONGITUDE 155° E

PHOTO NO. 1168555
 LOT NO. P-0444-67
 PROVINCE 321B

AREA NO	4U	SUBJECT	D21	SUBJECT	99T	SUBJECT		SUBJECT		SUBJECT		SUBJECT	
	S	V	E	T	A	N	T	I	C	A	N	A	L
	R	T	S	A	N	N	I	C	O	L	A	A	N
	A	R	T	O	F	E	N	T	R	A	N	C	E
													CH

2,3,7 25X1A

DATE OF PHOTO	TYPE	QUALITY	CLASS	NO. OF CARDS	SOURCE OF PHOTOGRAPH
19 July 66	3	2	C	2	

CLASSIFICATION CC...
 CAPTIONED BY [Signature]
 PHOTO ANALYSIS REPORT
 Approved For Release 1999/09/22 CIA-RDP78-05867A000519820010-4

PHOTO NO. **1108556** Approved For Release 1999/09/22 : CIA-RDP78-05867A000519820010-4

COUNTRY **UR** PROVINCE **SID** **69°04'N 33°18'E**

AREA NO	SUBJECT	SUBJECT	SUBJECT	SUBJECT	SUBJECT	SUBJECT	SUBJECT	SUBJECT
N	GMA	GMA						
N I K I	T I N A		10	M Y S	15	M U R M A	20	
N S K	S A - 3		30	M I S S I	35	L E S I T	40	
E	A - 04		50					

[1] Pt 1 of 13 pt. pan. See CIA to

3

25X1A

DATE OF PHOTO	TYPE	QUALITY	CLASS	NO. OF CARDS
Early Nov 66	4	2	B	2

CLASSIFICATION: **Sec / No Foreign Dissem** CAPTIONED BY: **RFB**

PHOTO NO. 1168557	REFERENCE PC448-67	LATITUDE 67° 07' 10" S	LONGITUDE 33° 18' 4" E
COUNTRY UR	PROVINCE SID		
AREA NO N	SUBJECT GM9	SUBJECT GMA	SUBJECT MURMIA
N I K I T I N A	10	M Y S I	15
N S K	25	M I S S I L E	35
E, A - 04.	50	S I T	40

[2] P 12 of 13 pl. pan. See CIA to

DATE OF PHOTO	TYPE	QUALITY	CLASS	NO. OF CARDS	25X1A
Early Nov 66	4	2	B	2	
CLASSIFICATION Sec / No Foreign Dissem				CAPTIONED BY RUB	

PHOTO NO. 1168558 REF ID: A78-05867A00051982001084E LONGITUDE 67 27 N 105 10 E

COUNTRY	<u>UR</u>		PROVINCE	<u>SID</u>											
AREA NO	<u>N</u>	SUBJECT	<u>GM9</u>	SUBJECT	<u>EMA</u>	SUBJECT	<u>9BC</u>	SUBJECT		SUBJECT		SUBJECT		SUBJECT	
	<u>N</u>	<u>TI</u>	<u>NA</u>	<u>10</u>	<u>M</u>	<u>Y</u>	<u>S</u>	<u>15</u>	<u>I</u>	<u>M</u>	<u>U</u>	<u>R</u>	<u>M</u>	<u>A</u>	<u>20</u>
	<u>N</u>	<u>S</u>	<u>K</u>	<u>25</u>	<u>S</u>	<u>A</u>	<u>-</u>	<u>3</u>	<u>30</u>	<u>M</u>	<u>I</u>	<u>S</u>	<u>S</u>	<u>I</u>	<u>L</u>
	<u>E</u>	<u>A</u>	<u>-</u>	<u>04</u>	<u>50</u>	<u>N</u>	<u>O</u>	<u>T</u>	<u>E</u>	<u>V</u>	<u>E</u>	<u>H</u>	<u>I</u>	<u>C</u>	<u>L</u>

[3] P 13 of 13 pt. pan. See CIA to

3, 19 25X1A

DATE OF PHOTO	TYPE	QUALITY	CLASS	NO. OF CARDS	
<u>Early Nov 66</u>	<u>4</u>	<u>2</u>	<u>B</u>	<u>3</u>	
CLASSIFICATION				CAPTIONED BY	
<u>501 No FOREIGN DISSEM</u>				<u>RB</u>	

COUNTRY: [blank] PROVINCE: SID

AREA NO	SUBJECT	SUBJECT	SUBJECT	SUBJECT	SUBJECT	SUBJECT	SUBJECT	SUBJECT
N	GM9	GMA	9BC					
	5	10	15	20				
N I K I T I N A		M Y S I		M U R M I A				
	25	30	35	40				
N S K	S A - 3	M I S S I L E	S I T					
	45	50						
E I	A - C 4.	N O T E	V E H I C L E S.					

[4] P 4 of 13 of [blank] Sec CIA [blank]

3, 19 25X1A

DATE OF PHOTO	TYPE	QUALITY	CLASS	NO. OF CARDS
Early Nov 66	4	2	B	3

CLASSIFICATION: Sec 1 No Technical Discussion CAPTIONED BY: [blank]

PHOTO NO. 1168550 Approved For Release 1999/09/22 : CIA-RDP78-05867A000519820010-4

COUNTRY UR PROVINCE SID

AREA NO N SUBJECT GM9 GMA 93C SUBJECT SUBJECT SUBJECT SUBJECT SUBJECT

N I K I T I N I A M Y S M U R M A

N S K S A - 3 M I S S I L E S I T

E A - 0 4 N O T E V E H I C L E S .

[5] PV 5 of 13 of plan. S328 CIA

3, 19

25X1A

DATE OF PHOTO	TYPE	QUALITY	CLASS	NO. OF CARDS
Early Nov 66	4	2	B	3
CLASSIFICATION: Sec No Foreign Dissem			CAPTIONED BY: PAB	

PHOTO NO. 116856i

LOT NO. PC448-67

LONGITUDE 32° 10' E

COUNTRY	UR		PROVINCE	SID			
AREA NO	N	SUBJECT	GMA	GMA9	98C		
		SUBJECT	TI	NA		15	MUIR MIA
		SUBJECT	SA	-3	10	35	MI S S I L E T S I T
		SUBJECT	A	-04	30	42	NOTE VEHICLES.

[6]

PV 6 of 13 of plan. S328 CIA

3, 19

DATE OF PHOTO	TYPE	QUALITY	CLASS	NO. OF CARDS
Early Nov 66	4	2	B	3
CLASSIFICATION Sec 1/ Foreign Dissem				CAPTIONED BY RAB



25X1A

FORM 1A 1 Jun 56

PHOTO ANALYSIS REPORT

PHOTO NO. 1108562 Approved For Release 1999/09/22 : CIA-RDP78-05867A000519820010-4

COUNTRY UR PROVINCE 51D

AREA NO N SUBJECT GM9 SUBJECT GMA SUBJECT 284 SUBJECT SUBJECT SUBJECT SUBJECT SUBJECT

N I I K I T I N I A ⁵ M I Y S I ¹⁰ M U R M I A ¹⁵ ²⁰

N I S K I S A - 3 ²⁵ M I S S I L E ³⁰ S I T ³⁵ ⁴⁰

E I ⁴⁵ A - 0 4 ⁵⁰ L O W B L O W R A D A R.

[7]

PV 7 of 13 of plan. See CIA

3, 4, 23

25X1A

DATE OF PHOTO	TYPE	QUALITY	CLASS	NO. OF CARDS	
Early Nov 66	4	2	B	3	
CLASSIFICATION <u>Sec 1/1st Foreign Dissem</u>			CAPTIONED BY <u>RAB</u>		

PHOTO NO.	1168563		REF ID	A600519820010-4		LATITUDE	51D		LONGITUDE	E	
COUNTRY	UR		PROVINCE	51D							
AREA NO	N	SUBJECT	GM9	SUBJECT	GMA	284	SUBJECT		SUBJECT		SUBJECT
	N	5	KITINA	10	MYS	15	MUR	MIA	20		
	N	25	SK	30	MISS	35	SILE	SIT	40		
	E	25	A-04	50	LOW	BLOW RADAR.					

[8] PV 8 of 13 of pl. SEE CIA

3,4,23 25X1A

DATE OF PHOTO	TYPE	QUALITY	CLASS	NO. OF CARDS
Each NOV 66	4	2	B	3
CLASSIFICATION				CAPTIONED BY
TOP SECRET				1413

PHOTO NO. 1168564
 APPROVED FOR RELEASE 1999/09/22 : CIA-RDP78-05867A000519320010-E
 REFERENCE: P044067
 LATITUDE: 27° 04' N
 LONGITUDE: 105° 16' E

COUNTRY	UR		PROVINCE	SID						
AREA NO	N	SUBJECT	GMA	GMA9						
	5	NIKI TINA			10	MYS		15	MURMIA	
	25	NSK SA-3			30	MISSILE SIT				
	45	E, A-04			50					

[9] P. 19 of 13 of per. See CIA _____

3		25X1A			
DATE OF PHOTO	TYPE	QUALITY	CLASS	NO. OF CARDS	
Early Nov	664	2	B	2	[REDACTED]
CLASSIFICATION: SEC/No FOREIGN DISSEM			CAPTIONED BY: RA		

PHOTO NO. 1168565	REF ID: A67074	LONGITUDE 20°10'E
COUNTRY UR	PROVINCE SID	
AREA NO. N	SUBJECT CMA GM9	
N I K I T I N A	10 M Y S	15 M U I R M I A
25 N S K	30 S A - 3	35 M I S S I L E
45 E , A - 0 4	50	40 S I T

[10] P. 10 of 13 of per. See CIA _____

3



DATE OF PHOTO	TYPE	QUALITY	CLASS	NO. OF CARDS
Early Nov 66	4	2	B	2
CLASSIFICATION SECRET No FOREIGN DISSEM			CAPTIONED BY RAZ	25X1A

COUNTRY		PROVINCE							
UR		SID							
AREA NO	SUBJECT	SUBJECT	SUBJECT	SUBJECT	SUBJECT	SUBJECT	SUBJECT	SUBJECT	SUBJECT
N	CM9	GMA							
N	5	TI	10	15	20				
NSK	25	SA-3	30	35	40				
E	45	A-C4	50						

[12]

Pt 12 of 13 of plan. See CIA

3, 23

25X1A

DATE OF PHOTO	TYPE	QUALITY	CLASS	NO. OF CARDS	
Early Nov 66	4	2	B	2	
CLASSIFICATION			CAPTIONED BY		
See No Foreign Dist 901			K/B		

PHOTO NO. 1168568	REF ID: A67194	LONGITUDE
COUNTRY IR	PROVINCE SID	
AREA NO N	SUBJECT GM9	SUBJECT GMA
N I K I	5 T I N A	10 M Y S I
N S K I	25 S A - 3 I	35 M I S S I L E S I T
E A - C H	45	50

13 of 13 of 100. See CIA

DATE OF PHOTO	TYPE	QUALITY	CLASS	NO. OF CARDS
16 Nov 66	4	2	B	2
CLASSIFICATION SECRET			CAPTIONED BY KH	

25X1A

PHOTO NO. 1168569	TOPIC P0448-67	PROVINCE SID	LONGITUDE 67°04'N 20°08'E
COUNTRY UR	AREA NO N	SUBJECT GMA	SUBJECT GM9
		SUBJECT 284	SUBJECT MYS
		SUBJECT 10	SUBJECT 15
		SUBJECT 30	SUBJECT 35
		SUBJECT 40	SUBJECT 45
		SUBJECT 50	SUBJECT 55
		SUBJECT 60	SUBJECT 65
		SUBJECT 70	SUBJECT 75
		SUBJECT 80	SUBJECT 85
		SUBJECT 90	SUBJECT 95
		SUBJECT 100	SUBJECT 105

NIKI TINNA, MISSILE SIT
NSK SA-3, MISSILE SIT
E, A-04.

STEREO PR. OF LOW BLOW RADAR.

4
3, 7, 23 25X1A

DATE OF PHOTO	TYPE	QUALITY	CLASS	NO. OF CARDS
Early Nov 66	4	2	B	3
CLASSIFICATION Sec/NO FOREIGN DISSEM				CAPTIONED BY RB

PHOTO NO.	1168570	REF ID	A0448-67	LONGITUDE	69° 07' N	LONGITUDE	102° 10' E
COUNTRY	UR	PROVINCE	51D				
AREA NO	N	SUBJECT	GM9	SUBJECT	EMA	SUBJECT	284
		SUBJECT	TI	SUBJECT	NA	SUBJECT	10
		SUBJECT	5	SUBJECT	NA	SUBJECT	15
		SUBJECT	25	SUBJECT	3	SUBJECT	35
		SUBJECT	25	SUBJECT	04	SUBJECT	40
		SUBJECT	25	SUBJECT	04	SUBJECT	40

STEREO PR. OF LOW BLOW RADAR.

4
3 7 23

25X1A

DATE OF PHOTO	TYPE	QUALITY	CLASS	NO. OF CARDS
Early Nov 66	4	2	B	3

CLASSIFICATION
Sec/NO FOREIGN DISSEM

CAPTIONED BY
RB

PHOTO NO	1168571	REF ID	P-0442-67	GRID	324B	LONGITUDE	72 07 00	16 40 E
COUNTRY	UR	PROVINCE	324B	SUBJECT	NAVA	SUBJECT	NAVA	SUBJECT
AREA NO	N	SUBJECT	ALA	SUBJECT	3C2	SUBJECT	3CU	SUBJECT
		SUBJECT	AKE	SUBJECT	C2E	SUBJECT	NAVA	SUBJECT
		SUBJECT	NAVA	SUBJECT	NAVA	SUBJECT	NAVA	SUBJECT
		SUBJECT	PROB.	SUBJECT	NAVA	SUBJECT	NAVA	SUBJECT
		SUBJECT	CLASS	SUBJECT	MSF	SUBJECT	PEND.	SUBJECT
		SUBJECT	NO.	SUBJECT		SUBJECT		SUBJECT

581.

pt. 1 of 2-pt. pan. see C.I.A.

3,7,19,30 25X1A

DATE OF PHOTO	TYPE	QUALITY	CLASS	NO. OF CARDS	SOURCE OF PHOTOGRAPH
20/21 July	66	4	2	C 5	
CLASSIFICATION	CONFIDENTIAL FOREIGN DIS			CAPTIONED BY	

Approved For Release 1999/09/22 : CIA-RDP78-05867A000519820010-4

Next 3 Page(s) In Document Exempt

25X1C

Approved For Release 1999/09/22 : CIA-RDP78-05867A000519820010-4


PHOTO NO. 1168577 REF ID: A665889-66 LATITUDE 10 57 N LONGITUDE 103 37 E

APPROVED FOR RELEASE 1999/09/22 : CIA-RDP78-05867A000519820010-4

AREA NO	SUBJECT	SUBJECT	SUBJECT	SUBJECT	SUBJECT	SUBJECT	SUBJECT	SUBJECT
Vb	96A							
TAN	5	10	15	20				
RY	25	30	35	40				
	45	50						

25X1A

3, 7, 9 (C)



DATE OF PHOTO	TYPE	QUALITY	CLASS	NO. OF CARDS
LATE 66	4	1	3	1

CLASSIFICATION CONF CAPTIONED BY EK

Approved For Release 1999/09/22 : CIA-RDP78-05867A000519820010-4

PHOTO NO. 1168578 REFERENCE NO. P-889-66 LATITUDE 10 56' N LONGITUDE 103 37' E

COUNTRY		PROVINCE WAC 739 B							
AREA NO	V 969	SUBJECT	SUBJECT	SUBJECT	SUBJECT	SUBJECT	SUBJECT	SUBJECT	SUBJECT
TAN	5	5	10	15	20	25	30	35	40
RY	23	23	30	35	40	45	50		
	45								

25X1A

DATE OF PHOTO	TYPE	QUALITY	CLASS	NO. OF CARDS	SC
LATE 66	41	3	1		
CLASSIFICATION	CAPTIONED BY		[REDACTED]		
CONF	[Signature]				

Approved For Release 1999/09/22 : CIA-RDP78-05867A000519820010-4 E

PHOTO NO. 1168500 REFERENCE 15889-66 LATITUDE 11 30 N LONGITUDE 108 20 E

COUNTRY	PROVINCE	SUBJECT	SUBJECT	SUBJECT	SUBJECT	SUBJECT	SUBJECT	SUBJECT
	WAC 740 A							
AREA NO	V\$	1169 (3)						
CAM	50	RANH	10	BAY		15	OFFICE	20
R31	25	QUARTER	30	ER		35		40
	45		50					

25X1A

3,7 (C)



DATE OF PHOTO	TYPE	QUALITY	CLASS	NO. OF CARDS
LATE 66	4	1	3	2
CLASSIFICATION			CAPTIONED BY	
Conf			llk	

Approved For Release 1999/09/22 : CIA-RDP78-05867A000519820010-0 E

PHOTO NO. 1168581 *13889-66* *11501A* LONGITUDE *10-4 E*

COUNTRY *WAC 740 A*

AREA NO	SUBJECT	SUBJECT	SUBJECT	SUBJECT	SUBJECT	SUBJECT	SUBJECT	SUBJECT
<i>V\$</i>	<i>UG 9 D23</i>							
<i>CAH</i>	<i>5 EANH</i>	<i>10 BAY</i>			<i>15 LK G</i>		<i>20 AT</i>	
<i>AIR</i>	<i>25 FORCE</i>	<i>30</i>	<i>BA</i>	<i>35 FE</i>			<i>40</i>	
	<i>45</i>							

25X1A

3,731 (C)

DATE OF PHOTO	TYPE	QUALITY	CLASS	NO. OF CARDS
<i>LATE 66</i>	<i>3</i>	<i>1</i>	<i>3</i>	<i>2</i>



CAPTIONED BY *ek*

FORM NO. 1 Jun 56

PHOTO ANALYSIS REPORT

GPO 871-288

Approved For Release 1999/09/22 : CIA-RDP78-05867A000519820010-0 E

PHOTO NO. 1168582 REFERENCE NO. 13889-66 LONGITUDE 102°08'10.43E

COUNTRY PROVINCE WAC 618D

AREA NO	SUBJECT	SUBJECT	SUBJECT	SUBJECT	SUBJECT	SUBJECT	SUBJECT	SUBJECT
	V\$	OG9	DEG					
	PLEI	5	KK	10	OLD	15	TENT	20
	E	25	AIR	30	FORCE	35	BASE	40
	WET	45	B.G.	50				

25X1A

DATE OF PHOTO	TYPE	QUALITY	CLASS	NO. OF CARDS
LATE 66	3	1	3	2

CLASSIFICATION: Conf CAPTIONED BY: OK

Approved For Release 1999/09/22 : CIA-RDP78-05867A000519820010-43E

PHOTO NO. 1168583 ID NO. 75889-66 REFERENCE NUMBER 78-05867A000519820010-43E LONGITUDE

COUNTRY	PROVINCE WAC 618D									
AREA NO	V\$	SUBJECT AKV	SUBJECT 9A2	SUBJECT	SUBJECT	SUBJECT	SUBJECT	SUBJECT	SUBJECT	SUBJECT
	PLEI	5 KIK		10 LEAV	15 ING	20 TOWN				
	[W	25 A	30 T	35 OW	40 ERK]					
		45		50						

25X1A

1, 3, 7, 28



DATE OF PHOTO	TYPE	QUALITY	CLASS	NO. OF CARDS
LATE 66	3	1	3	2
CLASSIFICATION Conf			CAPTIONED BY [Signature]	

Approved For Release 1999/09/22 : CIA-RDP78-05867A00051982001043 E

PHOTO NO.	1168585	REF ID	7887-CC	LONGITUDE	10 07 N 105 10 13 E
COUNTRY	WAC 618 D				
AREA NO.	V\$ 96K	SUBJECT		SUBJECT	
	DA NANG		10	MILITARY	20
	SPEN	25	30	35	40
	FILE	45	50		

25X1A

DATE OF PHOTO	TYPE	QUALITY	CLASS	NO. OF CARDS
LATE 66	4	1	3	1
CLASSIFICATION	CAPTIONED BY			
CONF	PK			

Approved For Release 1999/09/22 : CIA-RDP78-05867A00051982001042 E

PHOTO NO. 1168586 REFERENCE PS 887-66 LATITUDE 7° 00' 05" N LONGITUDE 104° 20' 10" E

COUNTRY PROVINCE WAC 739 B

AREA NO	SUBJECT	SUBJECT	SUBJECT	SUBJECT	SUBJECT	SUBJECT	SUBJECT	SUBJECT
3	Y\$	DB6	C62	[FR	AIR		RIVE	E
		5		10		15		20
		25		30		35		40
		45		50				

25X1A

6,29 (C)



DATE OF PHOTO	TYPE	QUALITY	CLASS	NO. OF CARDS
LITE 66	7	1	3	2

CLASSIFICATION: Conf CAPTIONED BY: IX

PHOTO NO. 1168587
 REFERENCE: CIA-RDP78-05867A000519820016-4
 DATE: 10/2/66
 LONGITUDE: 105° 04' E

AREA NO	SUBJECT	SUBJECT	SUBJECT	SUBJECT	SUBJECT	SUBJECT	SUBJECT	SUBJECT
K\$	Alc. ①	96M						
YUNG	5	TAN	10	RUNWAY	15	WIT	20	
H	25	CONSTRUCTION	30		35		40	
	45		50					

25X1A

DATE OF PHOTO	TYPE	QUALITY	CLASS	NO. OF CARDS
LATE 66	3	1	3	2

CAPTIONED BY: [Signature]

FORM NO. 1 Jun 56
 Approved For Release 1999/09/22 : CIA-RDP78-05867A000519820016-4
 PHOTO ANALYSIS REPORT

Approved For Release 1999/09/22 : CIA-RDP78-05867A000519820010-4

PHOTO NO.	1168588	REF ID	15889-66	LONGITUDE	107 04 E
COUNTRY	PROVINCE W/C 739 B				
AREA NO	V B	SUBJECT	969	SUBJECT	
	V H N E	SUBJECT	T A W	SUBJECT	10
	R V	SUBJECT	B A \$ E	SUBJECT	15
		SUBJECT	(F R A I R)	SUBJECT	20
		SUBJECT		SUBJECT	25
		SUBJECT		SUBJECT	30
		SUBJECT		SUBJECT	35
		SUBJECT		SUBJECT	40
		SUBJECT		SUBJECT	45

25X1A

3,7 (C)

DATE OF PHOTO	TYPE	QUALITY	CLASS	NO. OF CARDS
LATE 66	8	1	3	1
CAPTIONED BY				
CLASSIFICATION				



PHOTO NO. **1168589** **5889-66** REFERENCE **WAC 739 B** LATITUDE **18-05867A0005** LONGITUDE **108-2001024 E**

COUNTRY _____ PROVINCE **WAC 739 B**

AREA NO	SUBJECT	SUBJECT	SUBJECT	SUBJECT	SUBJECT	SUBJECT	SUBJECT	SUBJECT
V B	COD							
5	T A U							
25	W I L D I N G							
45								

25X1A

DATE OF PHOTO	TYPE	QUALITY	CLASS	NO. OF CARDS	CAPTIONED BY
LATE 66	41	3	1		CR


PHOTO NO. **1188550** REFERENCE **P5889-66** LATITUDE **18 27 A** LONGITUDE **105 10 24 E**

COUNTRY _____ PROVINCE **WAC 739 B**

AREA NO	SUBJECT	SUBJECT	SUBJECT	SUBJECT	SUBJECT	SUBJECT	SUBJECT	SUBJECT
V 6	C2G	D22						
VUNG	5	TAN	7	41	15	BEACH	20	
[41]	25	BLDG			35		40	
	45		50					

25X1A

2, 7, (C)



DATE OF PHOTO	TYPE	QUALITY	CLASS	NO. OF CARDS
LATE 66	4	1	3	2

CLASSIFICATION **Conf** CAPTIONED BY **OK**

PHOTO NO. **11685.1** **Approved For Release 1999/09/22 : CIA-RDP78-05867A000519820010-4 E** REFERENCE **15817-66** LATITUDE **10 21 N** LONGITUDE **104 18 E**

COUNTRY _____ PROVINCE **WAC 739B**

AREA NO	SUBJECT	SUBJECT	SUBJECT	SUBJECT	SUBJECT	SUBJECT	SUBJECT	SUBJECT
V \$	DRC	CD6	D20					
V U N G	T A K	(N R)		L K 6	A T			1
A L A N D	W H E R E			M I N I	S T R Y			40
O F	D E F E N S E	\$ E		1 \$	LOCATED			
[SEE AIR]								

25X1A

DATE OF PHOTO	TYPE	QUALITY	CLASS	NO. OF CARDS	CAPTIONED BY
LATE 66	7	1	3	3	LK

PHOTO NO. **Approved For Release 1999/09/22 : CIA-RDP78-05867A000519820010-4**
 118852k 15887-66 1021N 16104E

COUNTRY _____ PROVINCE **WAC 739B**

AREA NO	SUBJECT	SUBJECT	SUBJECT	SUBJECT	SUBJECT	SUBJECT	SUBJECT	SUBJECT
V \$	D20	D2C						
V	U	N	G	T	A	K	(NR)	(FR AIR)
	G	O	I	N	G	T	O	\$
								A
								T
								A
								H
								I
								P

25X1A

1, 2. (C)

DATE OF PHOTO	TYPE	QUALITY	CLASS	NO. OF CARDS
LATE 66	7	1	3	2

CLASSIFICATION **Conf** CAPTIONED BY **EX**

PHOTO NO. **116836** **15889-66** **1713 N** **10910 E**

COUNTRY _____ PROVINCE **WAC 737 D**

AREA NO	SUBJECT	SUBJECT	SUBJECT	SUBJECT	SUBJECT	SUBJECT	SUBJECT	SUBJECT
K 5	Cl 2							
N H A	5	TR A N G	10		(P R	15	A I R]	20
	25		30			35		40
	45		50					

25X1A

DATE OF PHOTO	TYPE	QUALITY	CLASS	NO. OF CARDS
LATE 46	8	1	3	1

CLASSIFICATION **CONF** CAPTIONED BY **OK**

PHOTO NO. 1168594 REFERENCE NO. 15887-66 LATITUDE 11° 50' N LONGITUDE 106° 57' E

COUNTRY	PROVINCE	SUBJECT	SUBJECT	SUBJECT	SUBJECT	SUBJECT	SUBJECT	SUBJECT
	WAL 739 B	V\$	AKV	C26				
AREA NO								
P	HAIN	5	KAIN	6	10	(WR)		
D	2	25	BL	D6	30			
		45			30			

25X1A

7,28 (C)

DATE OF PHOTO	TYPE	QUALITY	CLASS	NO. OF CARDS
LATE 66	3	1	3	2

CLASSIFICATION Conf

CAPTIONED BY EK




PHOTO NO. 1168595
 APPROVED FOR RELEASE 1999/09/22 : CIA-RDP78-05867A000519820010-4
 REFERENCE 15889-66
 LATITUDE 17° 5' N
 LONGITUDE 104° 59' E

COUNTRY
 PROVINCE WAC 739 B

AREA NO	SUBJECT	SUBJECT	SUBJECT	SUBJECT	SUBJECT	SUBJECT	SUBJECT	SUBJECT
V\$	033	000						20
P H A N	5	R A N G	10		(FR	A I R)	15	40
	25		30				35	
	45		60					

(NR)

25X1A

DATE OF PHOTO	TYPE	QUALITY	CLASS	NO. OF CARDS
LATE 66	37	1	3	2
CLASSIFICATION	Conf		CAPTIONED BY	JK

Approved For Release 1999/09/22 : CIA-RDP78-05867A000519820010-4

PHOTO NO. 1168597
 REFERENCE 115846
 LATITUDE 16 59 E
 LONGITUDE 108 59 E

COUNTRY	PROVINCE	SUBJECT	SUBJECT	SUBJECT	SUBJECT	SUBJECT	SUBJECT	SUBJECT
	WAC 739 B							
AREA NO	VF	CSN						22
	PHAN	RANG	10					40
			30					
			50					

25X1A

DATE OF PHOTO	TYPE	QUALITY	CLASS	NO. OF CARDS
LATE 66	4	1	3	1

CLASSIFICATION: Conf
 CAPTIONED BY: PK

Approved For Release 1999/09/22 : CIA-RDP78-05867A000519820010-4

PHOTO NO. Approved For Release 1999/09/22 : CIA-RDP78-05867A000519820010-4

COUNTRY PROVINCE WAC 737A

AREA NO	SUBJECT	SUBJECT	SUBJECT	SUBJECT	SUBJECT	SUBJECT	SUBJECT	SUBJECT	SUBJECT
V\$	969								
1	H U	5	C A T	10	4/1	15	M I	20	T A R Y
	B A \$	25	E [AR	30	A 1 R]	35		40	
		45		50					

25X1A

DATE OF PHOTO	TYPE	QUALITY	CLASS	NO. OF CARDS
LATE	66	8	1	3

CLASSIFICATION CAPTIONED BY

PHOTO NO.

Approved For Release 1999/09/22 : CIA-RDP78-05867A000519820010-4

COUNTRY

PROVINCE

10 57N

106 49E

AREA NO

SUBJECT

SUBJECT

SUBJECT

SUBJECT

SUBJECT

SUBJECT

SUBJECT

SUBJECT

WAC 739B

VJ 967

B I E N

H O A

10

M I L I T A R Y

15

L I P E N B A R Y

25

30

35

20

45

50

40

25X1A

3, 7 (C)

DATE OF PHOTO

TYPE

QUALITY

CLASS

NO. OF CARDS

LATE 66 4 1 3 1

CLASSIFICATION

CAPTIONED BY

Cont

ek

FORM NO. 1 Jan 56 174 USE PREVIOUS EDITIONS

PHOTO ANALYSIS REPORT

Approved For Release 1999/09/22 : CIA-RDP78-05867A000519820010-4

PHOTO NO. 1168000 SUBJECT P5227-66 PROVINCE WAC 739B LONGITUDE 1051N 10649E

AREA NO	SUBJECT	SUBJECT	SUBJECT	SUBJECT	SUBJECT	SUBJECT	SUBJECT	SUBJECT
V7	96T							
B I E N	H O A				M I L I T A R Y			
1	P E N	B A R Y						

25X1A

DATE OF PHOTO	TYPE	QUALITY	CLASS	NO. OF CARDS
LATE 66	4	1	3	1

CLASSIFICATION: Conf CAPTIONED BY: EK

PHOTO NO. 11685-1 APPROVED FOR RELEASE 1999/09/22 CIA-RDP78-05867A000519820010-4

COUNTRY: P5887-66 NLS PROVINCE: WAC 739A

AREA NO	SUBJECT	SUBJECT	SUBJECT	SUBJECT	SUBJECT	SUBJECT	SUBJECT	SUBJECT
V\$	069							
BINH	5	THAY	10	632	15	COMBA	20	A
T	25	SUPPORT	30	GROUP	35	7TH	40	
AIR	45	FORCE	50					

25X1A

3,7 (C)

DATE OF PHOTO	TYPE	QUALITY	CLASS	NO. OF CARDS
LATE 66	4	1	3	1

CLASSIFICATION: Conf CAPTIONED BY: ek