

PHOTO NO: 186404 | IOL NO: 10278-66 | MAP REFERENCE: | LATITUDE: 10 45 N | LONGITUDE: 11 07 W

COUNTRY: Approved For Release 2000/04/17 : CIA-RDP78-05867A000520230003-5

AREA NO: GV | SUBJECT: ARV | SUBJECT: D43 | SUBJECT: DOB | SUBJECT: | SUBJECT: | SUBJECT: | SUBJECT: | SUBJECT: | SUBJECT:

D A B O L A (NR) | 10 | L K G | 15 | D o W N | 20

M A I N R O A D | 25 | TO | 30 | T O W N , | 40

① 6 | K M \$ | 50 | E | 50 | & | H A I N O K

25X1C

118 28 (C)

DATE OF PHOTO: DEC 16-31 | TYPE: 65X3 | QUALITY: 1 | CLASS: 3 | NO. OF CARDS: 3

CLASSIFICATION: Conf

CAPTURED BY: 3

PHOTO NO. 186405	LOT NO. K378-46	MAP REFERENCE	LATITUDE 10 45 N	LONGITUDE 11 07 W											
Approved For Release 2000/04/17 : CIA-RDP78-05867A000520230003-5															
COUNTRY	PROVINCE WIC 7806														
AREA NO GV	SUBJECT AKW	SUBJECT D36	SUBJECT	SUBJECT	SUBJECT	SUBJECT	SUBJECT	SUBJECT							
D	A	B	O	L	A	(NR)	10	BR.	15	A	C	R	O	L	20
	T	H	E	25	B	A	T	30	I	N	G	R	I	V	E
	O	K	M	45	E	50	O	F	M	A	M	O	N		
MAIN RD															
28,29 (C) ILLEGIB															
DATE OF PHOTO	TYPE	QUALITY	CLASS	NO. OF CARDS	SC [REDACTED]										
10-16-31	65X4	1	3	2	SC [REDACTED]										
CLASSIFICATION															
CAPTIONED BY															
Approved For Release 2000/04/17 : CIA-RDP78-05867A000520230003-5															
FORM NO. 174	USE PREVIOUS EDITIONS														
PHOTO ANALYSIS REPORT															
GPC 871-283															

PHOTO NO: 1186406
 LOT NO: 40011-46
 MAP REFERENCE: 10 38 N
 LATITUDE: 11 50 W
 LONGITUDE: 11 50 W

COUNTRY: Approved For Release 2000/04/17 : CIA-RDP78-05867A000620230003-5
 PROVINCE: WAC 7800

AREA NO	SUBJECT	SUBJECT	SUBJECT	SUBJECT	SUBJECT	SUBJECT	SUBJECT	SUBJECT
GV	AKV	(67)	DOB					
TIMBO	0	(NR)		10	LK G	15	AT	20
LAGE	25	FR	41	30	2	KH	35	40
TOWN	45			50				

1,628 (C) 25X1C

DATE OF PHOTO	TYPE	QUALITY	CLASS	NO. OF CARDS
Dec 16-31	65 x 3	1	3	3

PHOTO NO. 1186407 LOT NO. P0378-66 MAP REFERENCE N18 LATTITUDE 1038 N LONGITUDE 1150 W

COUNTRY Approved For Release 2000/04/17 : CIA-RDP78-05867A000520230003-5 PROVINCE WAC 7805

AREA NO	SUBJECT	SUBJECT	SUBJECT	SUBJECT	SUBJECT	SUBJECT	SUBJECT	SUBJECT
GR	DCC	D48						
TIMBO	30	(NR)	10	LKG	15	N	5	20
MIS	25	af	30	KILLAGE	35			40
	45		50					

25X1C

DATE OF PHOTO	TYPE	QUALITY	CLASS	NO. OF CARDS
DEC 16-31	65 x 3	1	3	




PHOTO NO. 1186408
 LOT NO. P027866
 MAP REFERENCE 19-5
 LATITUDE 10 31 N
 LONGITUDE 11 55 W
 COUNTRY Approved For Release 2000/04/17 : CIA-RDP78-05867A000520230003-5
 PROVINCE WAC 780 B

AREA NO	SUBJECT	SUBJECT	SUBJECT	SUBJECT	SUBJECT	SUBJECT	SUBJECT	SUBJECT
GV	AKG							
BAL	L	LA	Y	(N)	10	MA	15	10
WAY	25	BR	1	D	30	AC	35	20
F	45	RI	50	VE		32		
MA								

MOUL RIVER, 32 KM E OF

25X1C

28, 29 (C)

DATE OF PHOTO	TYPE	QUALITY	CLASS	NO. OF CARDS	SOL
DEC 16-31	65 X 41	1	3	1	

CLASSIFICATION CAPTIONED BY

PHOTO NO. 11403111
 LOT NO. 11403111
 MAP REFERENCE 8
 LATITUDE 16 31 N
 LONGITUDE 115 55 W

Approved For Release 2000/04/17 : CIA-RDP78-05867A000520230003-5
 COUNTRY PROVINCE WAC 780 B

AREA NO	SUBJECT	SUBJECT	SUBJECT	SUBJECT	SUBJECT	SUBJECT	SUBJECT	SUBJECT	SUBJECT
GV	AKG	D36							
BALL	AY	(NR)		MAIN					
WAY	BRIDGE			ACROBATS					
FING	RIVER			32 KM E					
MAMON									
28, 29 (C) ILLEGIB									

DATE OF PHOTO	TYPE	QUALITY	CLASS	NO. OF CARDS	SO
DEC 16-31	65 X 41	1	3	2	

CLASSIFICATION CAPTIONED BY
 Approved For Release 2000/04/17 : CIA-RDP78-05867A000520230003-5
 FORM NO. 174 USE PREVIOUS EDITIONS
 PHOTO ANALYSIS REPORT
 GPO 871-265

PHOTO NO. 1186410 LOT NO. P027K-66 MAP REFERENCE NC 29-5 LATITUDE 10 31 N LONGITUDE 11 55 W

COUNTRY Approved For Release 2000/04/17 : CIA-RDP78-05867A000520230003-5

AREA NO.	SUBJECT	SUBJECT	SUBJECT	SUBJECT	SUBJECT	SUBJECT	SUBJECT	SUBJECT									
GV	AKQ																
B	A	L	L	A	Y	(NR)	¹⁰	D	O	K	N	E	T	R	A	²⁰	
I	L	W	A	Y	\$	T	A	Z	I	O	N	,	3	0	K	M	⁴⁰
\$	E	O	F	M	A	H	O	K	O	N	R	D	7	0			
DABOLA																	

25X1C

727 (C)

DATE OF PHOTO	TYPE	QUALITY	CLASS	NO. OF CARDS	SC
DEC 16-31	65	K	4	1	3



CLASSIFICATION *Conf* CAPTIONED BY *lk*

PHOTO NO. 1186411	LOT NO. P 0278-46	MAP REFERENCE	LATITUDE 09 15 N	LONGITUDE 09 03 W
Approved For Release 2000/04/17 : CIA-RDP78-05867A000520230003-5				
COUNTRY	PROVINCE WAC 7815			
AREA NO. GV	SUBJECT D36	SUBJECT D48	SUBJECT	SUBJECT
KERD	HANE	10	FOR'D	ACROB
5	25	30	35	40
8	MILOR	RIVER	DNR	RD
45	50	TO	DAMON) MINE	
(NR)				
25X1C				
18, 29				
DATE OF PHOTO	TYPE	QUALITY	CLASS	NO. OF CARDS
DEC 16-31	65	4	1 3	2
CLASSIFICATION	CAPTIONED BY			
Approved For Release 2000/04/17 : CIA-RDP78-05867A000520230003-5				
FORM NO. 174	USE PREVIOUS EDITIONS			PHOTO ANALYSIS REPORT
				GPC 871-285

PHOTO NO. 1186412	LOT NO. K 1186412	MAP REFERENCE GIA-RDP78-05867A000520230003-5	LATITUDE	LONGITUDE 0				
COUNTRY Approved For Release 2000/04/17 : CIA-RDP78-05867A000520230003-5		PROVINCE WAC 7810						
AREA NO GV	SUBJECT C3J C67	SUBJECT	SUBJECT	SUBJECT	SUBJECT	SUBJECT	SUBJECT	SUBJECT
K E R O U A N E	⁵ T O P	¹⁰ O F	¹⁵ W H I T E	²⁰ B L D	²⁵ G	³⁰ A I C L	³⁵ C (C E N T)	⁴⁰
⁴⁵ I \$	⁵⁰ G O V E R	⁵⁵ N O R	⁶⁰ ' S	⁶⁵ R E S I D E N C E				
678					ILLEGIB			
DATE OF PHOTO DEC 16-31	TYPE 65381	QUALITY	CLASS 3	NO. OF CARDS 2	SOURCE			
CLASSIFICATION Approved For Release 2000/04/17 : CIA-RDP78-05867A000520230003-5			CAPTIONED BY					

PHOTO NO. 1186413	LOT NO. P0778-66	MAP REFERENCE	LATITUDE 09 15 N	LONGITUDE 09 03 W
COUNTRY Approved For Release 2000/04/17 : CIA-RDP78-05867A000520230003-5	PROVINCE WAC 781 D			
AREA NO GV	SUBJECT DDB	SUBJECT DAB	SUBJECT AKV	SUBJECT D.D.F
K E R O U A N E	(N R)	\$ I M A N D O		
K M T.	R A N G E	A B O U T		@ 5
K M S	S O F	T O W N	O N	E D
FR. BEYLA				
25X1C				
DATE OF PHOTO DEC 16-31 65	TYPE 4	QUALITY 1	CLASS 3	NO. OF CARDS 4
CLASSIFICATION	CAPTIONED BY			
Approved For Release 2000/04/17 : CIA-RDP78-05867A000520230003-5				
FORM NO. 174 1 Jun 56	USE PREVIOUS EDITIONS			PHOTO ANALYSIS REPORT
				GPO 871-285

PHOTO NO. 118641A
 LOT NO. P0178-66
 MAP REFERENCE
 LATITUDE 0915 N
 LONGITUDE 0903 W

Approved For Release 2000/04/17 : CIA-RDP78-05867A000520230003-5

COUNTRY
 PROVINCE WAC 781 D

AREA NO	SUBJECT	SUBJECT	SUBJECT	SUBJECT	SUBJECT	SUBJECT	SUBJECT	SUBJECT
GV	DDF	DOB						
	⁵ KEROUANE	¹⁰ (NR)		¹⁵ LKB			²⁰ FR	
	²⁵ MAIN RD	³⁰ TO		³⁵ KEROUANE			⁴⁰	
	⁴⁵ 24	⁵⁰ KRIS		⁵⁰ N			OF	BEYLA

25X1C

DATE OF PHOTO	TYPE	QUALITY	CLASS	NO. OF CARDS
DEC 16-31 65	2	1	3	2

CLASSIFICATION
 CAPTIONED BY
 Approved For Release 2000/04/17 : CIA-RDP78-05867A000520230003-5

PHOTO NO. 1186415 LOT NO. P0778-66 MAP REFERENCE LATTITUDE 08 40 N LONGITUDE 08 38 W

COUNTRY Approved For Release 2000/04/17 : CIA-RDP78-05867A000520230003-5

AREA NO	SUBJECT	SUBJECT	SUBJECT	SUBJECT	SUBJECT	SUBJECT	SUBJECT	SUBJECT									
GV	ARK	C67	DOB														
B	E	V	L	A	(NR)	10	L	K	G	15	A	T	20	T	O	W	
N	2	25	K	H	S	30	1	U	T	35	O	F	40	T	O	W	
	D	N	45	R	D	50	F	R.	N	F	E	R	E	K	O	R	E

25X1C

DATE OF PHOTO	TYPE	QUALITY	CLASS	NO. OF CARDS
Dec 16-31	62	3	1	3

PHOTO NO. 1186416 LOT NO. P0278-66 MAP REFERENCE LATTITUDE 08 40 N LONGITUDE 08 38 W
 Approved For Release 2000/04/17 : CIA-RDP78-05867A000520230003-5


COUNTRY PROVINCE WAC 781 D

AREA NO	SUBJECT	SUBJECT	SUBJECT	SUBJECT	SUBJECT	SUBJECT	SUBJECT	SUBJECT
GV	ATI	AHM						
B E Y L A	⁵	(NR)	¹⁰	C H I C O M	¹⁵	P R O	²⁰	
N E C T	²⁵	f 7	F L D	³⁰	4	³⁵	K H S	⁴⁰
<u>B E Y L A</u>	⁴⁵	O N	R D	⁵⁰			FR. NZEREKORE	

25X1C

P. 24

DATE OF PHOTO	TYPE	QUALITY	CLASS	NO. OF CARDS	SO
DEC 16-31	6 2 4	1	3	2	



CLASSIFICATION CAPTIONED BY Approved For Release 2000/04/17 : CIA-RDP78-05867A000520230003-5

PHOTO NO. 1186417		LOT NO.		MAP REFERENCE		LATITUDE		LONGITUDE	
Approved For Release 2000/04/17 : CIA-RDP78-05867A000520230003-5									
COUNTRY				PROVINCE WVC 8185					
AREA NO	SUBJECT	SUBJECT	SUBJECT	SUBJECT	SUBJECT	SUBJECT	SUBJECT	SUBJECT	SUBJECT
CV	17I	AHM	AGJ						
NZEREKORE	⁵	R	H	¹⁰	S	¹⁵	B	²⁰	I
WILT	²⁵	B	N	³⁰	M	³⁵	L	⁴⁰	L
BLDG	⁴⁵	H	O	⁵⁰	Z	E	WORKSHOPS		
& PLYWOOD FACTORY (R.)									
						25X1C			
DATE OF PHOTO		TYPE	QUALITY	CLASS	NO. OF CARDS				
DEC-31	65	4	1	3	3				
CLASSIFICATION				CAPTIONED BY					
Approved For Release 2000/04/17 : CIA-RDP78-05867A000520230003-5									
FORM NO. 174		USE PREVIOUS EDITIONS							
PHOTO ANALYSIS REPORT									

PHOTO NO. 1186418	LOT NO. 10776-66	MAP REFERENCE	LATITUDE 07 45 N	LONGITUDE 08 48 W												
Approved For Release 2000/04/17 : CIA RDP78-05867A000520230003-5																
COUNTRY	PROVINCE WAL 818 B															
AREA NO. GV	SUBJECT ATI	SUBJECT AH	SUBJECT AGJ	SUBJECT	SUBJECT	SUBJECT	SUBJECT	SUBJECT								
N	Z	E	R	E	K	O	R	E	R	U	S	S	I	A	N	B
3	25	30	35	40												
W	I	L	T	S	A	W	M	I	L	L	S	H	E	D	W	
45	50															
H	E	R	E	S	A	W	I	N	G	O	P	E	R	A	T	I
TAKE	PL	AC	E													

8, 19, 24 25X1C

DATE OF PHOTO DEC 16-31 65	TYPE 4	QUALITY 1	CLASS 3	NO. OF CARDS 3	SC
--------------------------------------	------------------	---------------------	-------------------	--------------------------	----



PHOTO NO. 1186419 LOT NO. 78-66 MAP REFERENCE LATITUDE 07 45 N LONGITUDE 108 48 W

COUNTRY Approved For Release 2000/04/17 : CIA-RDP78-05867A000520230003-5

AREA NO	SUBJECT	SUBJECT	SUBJECT	SUBJECT	SUBJECT	SUBJECT	SUBJECT	SUBJECT
GI	ATI	AH	AG					
N	Z	E	R	E	K	O	R	E
K	I	L	T	S	A	W	M	I

8, 18, 24

25X1C

DATE OF PHOTO	TYPE	QUALITY	CLASS	NO. OF CARDS
DEC 16-31 65	4	1	3	3

CLASSIFICATION *Conf* CAPTIONED BY *PK*

PHOTO NO. 1186100		LOT NO. 80778-66		MAP REFERENCE		LATITUDE 07 45N		LONGITUDE 108 48W		
Approved For Release 2000/04/17 : CIA-RDP78-05867A000520230003-5										
COUNTRY				PROVINCE WIC 818 B						
AREA NO	SUBJECT		SUBJECT		SUBJECT		SUBJECT		SUBJECT	
GV	ATI		AHH		AGL		ARV			
	5		10		15				20	
N	E R E K U R I		E		R H I		I A N		K	
	25		30		35				40	
U	I L T		B A W		M I L L					
	45		50							
<div style="text-align: right;">25X1C</div> <div style="text-align: center;">8, 18, 24, 28</div>										
DATE OF PHOTO		TYPE	QUALITY	CLASS	NO. OF CARDS		S			
Dec 16-31 65		4	1	3	4		[REDACTED]			
CAPTIONED BY										
Approved For Release 2000/04/17 : CIA-RDP78-05867A000520230003-5										
FORM NO. 174	JAN 58	USE PREVIOUS EDITIONS	PHOTO ANALYSIS REPORT							GPO 871-285

PHOTO NO. 186421 LOT NO. 80778-46 MAP REFERENCE LATITUDE 42N LONGITUDE 108W

COUNTRY Approved For Release 2000/04/17 : CIA-RDP78-05867A000520230003-5

AREA NO	SUBJECT	SUBJECT	SUBJECT	SUBJECT	SUBJECT	SUBJECT	SUBJECT	SUBJECT	SUBJECT
GV	ATI	AHH	AGL	AKV					
N	Z	E	R	E	K	O	R	E	R
U	I	L	T	S	A	N	M	I	L

25X1C

DATE OF PHOTO	TYPE	QUALITY	CLASS	NO. OF CARDS
Dec 16-31 65	3	1	3	4

CLASSIFICATION Approved For Release 2000/04/17 : CIA-RDP78-05867A000520230003-5 CAPTIONED BY


PHOTO NO. 1486422 LOT NO. 78-166 MAP REFERENCE 0745N LONGITUDE 0848W
 Approved For Release 2000/04/17 : CIA-RDP78-05867A000520230003-5

COUNTRY PROVINCE WAC 818 B

AREA NO	SUBJECT	SUBJECT	SUBJECT	SUBJECT	SUBJECT	SUBJECT	SUBJECT	SUBJECT
GN	ATI	AHH	AGL	AKV				
N	Z	E	R	E	K	O	R	E
U	I	L	T	S	A	N	M	I

8, 18, 24, 28

25X1C



DATE OF PHOTO	TYPE	QUALITY	CLASS	NO. OF CARDS
Nov 3 65	3	1	3	4

CLASSIFICATION Approved For Release 2000/04/17 : CIA-RDP78-05867A000520230003-5

PHOTO NO		LOT NO		CLASS REFERENCE		LATITUDE		LONGITUDE	
Approved For Release 2000/04/17 : CIA-RDP78-05867A000520230003-5									
COUNTRY				PROVINCE					
GV				NAC 818 B					
AREA NO	SUBJECT	SUBJECT	SUBJECT	SUBJECT	SUBJECT	SUBJECT	SUBJECT	SUBJECT	SUBJECT
D36	D48	C43							
DIANI ⁵	RIVER ¹⁰					LK G ¹⁵			D W ²⁰
N3 ²⁵	TRE A M	T W D S ³⁰				S ³⁵			I F R R A ⁴⁰
L E D N E ⁴⁵	f r .	f e r r y , ⁵⁰				99			K H S
\$ OF MACENTA ON RD TO									
NEEREKORE									
25X1C									
8, 18, 29									
DATE OF PHOTO		TYPE	QUALITY	CLASS	NO. OF CARDS				
MAY-31 65		3	1	3	3				
CLASSIFICATION				CAPTIONED BY					
Approved For Release 2000/04/17 : CIA-RDP78-05867A000520230003-5									

PHOTO NO: 1100124
 LOT NO: P0278-66
 MAP REFERENCE: 25X1C
 LATITUDE: 10° 20' N
 LONGITUDE: 102° 30' E
 COUNTRY: Approved For Release 2000/04/17 : CIA-RDP78-05867A000520230003-5
 PROVINCE: WAC 818 B

AREA NO	SUBJECT	SUBJECT	SUBJECT	SUBJECT	SUBJECT	SUBJECT	SUBJECT	SUBJECT	SUBJECT
GV	AL8	D36	AKV						
DIANI RIVER FERRY									
9.9 KM S OF HACENTA									
ON RD. TO NZEREKORE									

25X1C

DATE OF PHOTO	TYPE	QUALITY	CLASS	NO. OF CARDS
DEC 16-31	65	4 1	3	3

CLASSIFICATION: *Conf*
 CAPTIONED BY: *llh*

PHOTO NO. **T186425** LOT NO. **PC 778-66** MAP REFERENCE **0823N 0917W**

COUNTRY **Approved For Release 2000/04/17 : CIA-RDP78-05867A000520230003-5**

AREA NO	SUBJECT	SUBJECT	SUBJECT	SUBJECT	SUBJECT	SUBJECT	SUBJECT	SUBJECT
	EV	ALG	AR I	AH H	AG J			
	S	E	R	E	D	O	W	
	F	A	C	T	O	R	Y	
	b	y	t	h	e	b	e	l
	g	i	a	n	f	r	m	
	o	m	n	i	u	m	c	h
	e	m	i	q	u	e		

		81824		ILLEGIB	
DATE OF PHOTO	TYPE	QUALITY	CLASS	NO. OF CARDS	
DEC-31 65	4	1	3	4	
CLASSIFICATION			CAPTIONED BY		

PHOTO NO. 1186426 LOT NO. PC 778-66 MAP REFERENCE LATITUDE 0823N LONGITUDE 0917W

COUNTRY Approved For Release 2000/04/17 : CIA-RDP78-05867A000520230003-5

AREA NO	SUBJECT	SUBJECT	SUBJECT	SUBJECT	SUBJECT	SUBJECT	SUBJECT	SUBJECT	SUBJECT
GV	ALG(1)	ARI	AHH	AGL					
	S I E R T O R Y								

8, 18, 24
 ILLEGIB

DATE OF PHOTO	TYPE	QUALITY	CLASS	NO. OF CARDS
DEC 16-31	65	4	1	3 4

CLASSIFICATION (C) CAPTIONED BY (K)

PHOTO NO. 1186427 LOT NO. 10778-66 MAP REFERENCE LATITUDE 0823N LONGITUDE 0917W

COUNTRY Approved For Release 2000/04/17 : CIA-RDP78-05867A000520230003-5 PROVINCE WAC 781D

AREA NO	SUBJECT	SUBJECT	SUBJECT	SUBJECT	SUBJECT	SUBJECT	SUBJECT	SUBJECT	SUBJECT
GV	P3J								
S	E	R	E	D	O	7L			

DATE OF PHOTO	TYPE	QUALITY	CLASS	NO. OF CARDS
DEC 16-31 65	41	3	1	


CLASSIFICATION Approved For Release 2000/04/17 : CIA-RDP78-05867A000520230003-5 CAPTIONED BY

PHOTO NO. 1186428 LOT NO. 11778-14E MAP REFERENCE LATITUDE 08 13 N LONGITUDE 07 17 W

Approved For Release 2000/04/17 : CIA-RDP78-05867A000520230003-5
 COUNTRY PROVINCE WAC 781 D

AREA NO	SUBJECT	SUBJECT	SUBJECT	SUBJECT	SUBJECT	SUBJECT	SUBJECT	SUBJECT
GV	DOB	348						
	5		10	LKG	FR	PRE	20	
	25		30		35		40	
	45		50					

DATE OF PHOTO	TYPE	QUALITY	CLASS	NO. OF CARDS
1, 18	3	1	3	2



CLASSIFICATION CAPTIONED BY

Approved For Release 2000/04/17 : CIA-RDP78-05867A000520230003-5

Approved For Release 2000/04/17 : CIA-RDP78-05867A000520230003-5

PHOTO NO 185A24	LOT NO	MAP REFERENCE		LATITUDE		LONGITUDE		
COUNTRY	PROVINCE WAC 781 D							
AREA NO GV	SUBJECT AKV	SUBJECT DDB	SUBJECT AHM	SUBJECT D48	SUBJECT TTH	SUBJECT	SUBJECT	SUBJECT
5	10	15	20	25	30	35	40	45
7	10	15	20	25	30	35	40	45
7	10	15	20	25	30	35	40	45
								25X1C
DATE OF PHOTO 17 18, 24, 28			TYPE 3	QUALITY 1	CLASS 3	NO. OF CARDS 5	[REDACTED]	
CLASSIFICATION								CAPTIONED BY
Approved For Release 2000/04/17 : CIA-RDP78-05867A000520230003-5								

PHOTO NO. 1186430		LOT NO. 16776		MAP REFERENCE		LATITUDE 8° 23' N		LONGITUDE 107° 17' W			
Approved For Release 2000/04/17 : CIA-RDP78-05867A000520230003-5											
COUNTRY				PROVINCE							
AREA NO. EV				SUBJECT AHM		SUBJECT D48		SUBJECT AHW		SUBJECT ARI	
S E R E D O W.			N T A T I D O W.			Q U I N I N E			P L A		
O N E			T W O			Y R. O L D			Q U I N I N E		
PLANTS, POST S.											
(BELGIAN AID)											
DATE OF PHOTO 1, 8, 8 18, 24											
TYPE 65		QUALITY 41		CLASS 3		NO. OF CARDS 54		SC			
CLASSIFICATION				CAPTIONED BY							
Approved For Release 2000/04/17 : CIA-RDP78-05867A000520230003-5											
FORM NO. 174 USE PREVIOUS EDITIONS											
PHOTO ANALYSIS REPORT											
GPO 871-765											

PHOTO NO. 1186431	LOT NO. 10278-66	MAP REFERENCE	LATITUDE 08 23 N	LONGITUDE 09 17 W
Approved For Release 2000/04/17 : CIA-RDP78-05867A000520230003-5				
COUNTRY	PROVINCE WAC 781 D			
AREA NO GV	SUBJECT AHH	SUBJECT AHM	SUBJECT AKI	SUBJECT
BERE ⁵ DOU	10	GUININE	15	PLA ²⁰
N ²⁵ TATI ²⁵ ON	30	W ³⁰ OMEN ³⁵	PO ³⁵ UN ⁴⁰	
ING ⁴⁵ OFFA	50	GUININE	BARK	
(BELGIAN AID)				
8, 18, 24				
DATE OF PHOTO	TYPE	QUALITY	CLASS	NO. OF CARDS
DEC 16-31	65	2	1	3
CLASSIFICATION				CAPTIONED BY
Approved For Release 2000/04/17 : CIA-RDP78-05867A000520230003-5				

25X1C





PHOTO NO. 1186432 LOT NO. 10776-46 MAP REFERENCE 0873N LONGITUDE 0917W
Approved For Release 2000/04/17 : CIA-RDP78-05867A000520230003-5

COUNTRY PROVINCE WAC TSD

AREA NO	SUBJECT	SUBJECT	SUBJECT	SUBJECT	SUBJECT	SUBJECT	SUBJECT	SUBJECT
GV	AMH	CRE	AMH	ARI				
	5		10		15		20	
	ERED		QUININE				PLA	
	25		30		35		40	
	N TAYLOR		SHED		WHERE			
	45		50					
	BARRETT		POUNDED OFF					
			QUININE BRANCHES					
			(BELGIAN AID)					

25X1G

7, 8, 18, 24



DATE OF PHOTO	TYPE	QUALITY	CLASS	NO. OF CARDS
DEC 31	65	4	3	43

CLASSIFICATION CAPTIONED BY Approved For Release 2000/04/17 : CIA-RDP78-05867A000520230003-5

PHOTO NO. 1186433	LOT NO. P0775-46	MAP REFERENCE	LATITUDE 0823N	LONGITUDE 0917W																	
Approved For Release 2000/04/17 : CIA-RDP78-05867A000520230003-5																					
COUNTRY	PROVINCE WAC 781 D																				
AREA NO GV	SUBJECT AHM	SUBJECT P2E	SUBJECT AHM	SUBJECT ARI	SUBJECT	SUBJECT	SUBJECT	SUBJECT													
3	ER	ED	ON	10	QU	INI	NE	20	PLA												
N	7	A	T	25	30	P	O	35	5	WH	40	R									
H	H	A	B	45	50	T	H	E	B	A	R	K	D	R	I	N	G	B	E	D	S
(BELGIAN AID)																					
7, 8, 18, 24										25X1C											
DATE OF PHOTO		TYPE		QUALITY		CLASS		NO. OF CARDS		5											
DEC 16-31 65		4		1		3		34		5											
CLASSIFICATION										CAPTIONED BY											
Approved For Release 2000/04/17 : CIA-RDP78-05867A000520230003-5																					

PHOTO NO. 01186434 LOT NO. 71851-67 MAP REFERENCE LINDS LATITUDE 48 23 N LONGITUDE 019 54 E

COUNTRY Approved For Release 2000/04/17 : CIA-RDP78-05867A000520230003-5

AREA NO	SUBJECT	SUBJECT	SUBJECT	SUBJECT	SUBJECT	SUBJECT	SUBJECT	SUBJECT
02	7184	C.2G						
	5		10		15		20	
	DANBY		RADAR		SITE			
	25		30		35		40	
	PROX		MI		E OF		TOWN	
	45		50					

02
07

7
3
A
3

DATE OF PHOTO	TYPE	QUALITY	CLASS	NO. OF CARDS	SOURCE OF PHOTOGRAPH
16 Mar 67	4	2	3	2	ILLEGIB

CLASSIFICATION Approved For Release 2000/04/17 : CIA-RDP78-05867A000520230003-5 CAPTIONED BY

PHOTO NO. 1186435
 Approved For Release 2000/04/17 : CIA-RDP78-05867A000520230003-5
 LOT NO. P-204067
 MAP REFERENCE
 LATITUDE
 LONGITUDE

COUNTRY UR

AREA NO N SUBJECT 90C

MAZ - ⁵537 HEAVY ¹⁵8x8 TR ²⁰

UCK - ²⁵TRACTOR. NOTE ³⁵ce ⁴⁰

NTER ⁴⁵HEAD ⁵⁰LIGAT.

(3, 19)

DATE OF PHOTO	TYPE	QUALITY	CLASS	NO. OF CARDS	SOURCE OF PHOTOGRAPH
[6][7]	4	2	4	1	SOVETSKII VOIN No. 5, 1967, p. 39.

CLASSIFICATION O. Approved For Release 2000/04/17 : CIA-RDP78-05867A000520230003-5
 CAPTIONED BY

PHOTO NO. 1186436 LOT NO. P314/66 MAP REFERENCE c LATITUDE 0453 N LONGITUDE 0145 W

COUNTRY Approved For Release 2000/04/17 : CIA-RDP78-05867A000520230003-5

AREA NO	SUBJECT	SUBJECT	SUBJECT	SUBJECT	SUBJECT	SUBJECT	SUBJECT	SUBJECT
GH	D-1							
	5		10	COAST		15	LKS	
	25		30	ATLANTIC		35	HOTEL	
	45		50					

DATE OF PHOTO	TYPE	QUALITY	CLASS	NO. OF CARDS	SOURCE
June 6 @ X4		✓	3	1	(2.C) [REDACTED]


PHOTO NO. 1186437 LOT NO. P314166 MAP REFERENCE C-0115 W LONGITUDE 0115 W
 Approved For Release 2000/04/17 : CIA-RDP78-05867A000520230005-5

COUNTRY PROVINCE WAC 816.D.

AREA NO	SUBJECT	SUBJECT	SUBJECT	SUBJECT	SUBJECT	SUBJECT	SUBJECT	SUBJECT
GH	CoB	C26						
CAP	E	COAST		LIK	6	N		FR
	FIRST	ROUND		ABOUT				ON
	RD	FR		TRAK				ORADI.

25X1C

(6.7.C)



DATE OF PHOTO	TYPE	QUALITY	CLASS	NO. OF CARDS	SOU
June 66	X4	2	3	2	


CLASSIFICATION CAPTIONED BY Approved For Release 2000/04/17 : CIA-RDP78-05867A000520230003-5

Approved For Release 2000/04/17 : CIA-RDP78-05867A000520230003-5

PHOTO NO	LOT NO	MAP REFERENCE	DATE	INSTRUMENT
1100410				
COUNTRY	PROVINCE			
	WAC 816D			
AREA NO	SUBJECT	SUBJECT	SUBJECT	SUBJECT
GH	CB	CG		
CAPE	5	COAST	10	
				15
FIRST	25	ROUND	30	ABOUT
				40
RD	45	FR	30	TAKORADI

25X1C

(6.7.C)



DATE OF PHOTO	TYPE	QUALITY	CLASS	NO. OF CARDS	SOURCE
June 66	X4	2	3	2	

Approved For Release 2000/04/17 : CIA-RDP78-05867A000520230003-5

PHOTO NO. 1186439 LOT NO. P314166 MAP REFERENCE C 0510 N LONGITUDE 0109 W

COUNTRY Approved For Release 2000/04/17 : CIA-RDP78-05867A000520230003-5 PROVINCE WAC 8161

AREA NO	SUBJECT	SUBJECT	SUBJECT	SUBJECT	SUBJECT	SUBJECT	SUBJECT	SUBJECT
GH	C3N	C26						
BIRIWA	5		10	15	20			
USE	25		30	35	40			
	45		50					

25X1C

DATE OF PHOTO	TYPE	QUALITY	CLASS	NO. OF CARDS	SOURCE
June 66	X4	2	3	✓	

CLASSIFICATION CAPTIONED BY

PHOTO NO. 1186440 LOT NO. 274/46 MAP REFERENCE LATITUDE 0510N LONGITUDE 0109W

Approved For Release 2000/04/17 : CIA-RDP78-05867A000520230003-5
 PROVINCE (WAC 816)

AREA NO	SUBJECT	SUBJECT	SUBJECT	SUBJECT	SUBJECT	SUBJECT	SUBJECT	SUBJECT	SUBJECT
GHT	C24	C26							
BIR	W A		U		B	L	D	15	20
US	E	8						35	40

25X1C

DATE OF PHOTO	TYPE	QUALITY	CLASS	NO. OF CARDS	SOURCE
June 66	X4	2	3	✓	

PHOTO NO. 1186441 LOT NO. P314/46 MAP REFERENCE WAC 816 D LATITUDE 0512 N LONGITUDE 0105 W
Approved For Release 2000/04/17 : CIA-RDP78-05867A000520230003-5

AREA NO	SUBJECT	SUBJECT	SUBJECT	SUBJECT	SUBJECT	SUBJECT	SUBJECT	SUBJECT
GH	AKU	CRG						
A	B	A D	5	Z 1				
			10	RD		u/i	15	SL DG 8
			25				35	
			45					
			50					

DATE OF PHOTO June 6 6 X 4 TYPE 2 QUALITY 3 CLASS 2 NO. OF CARDS 2 SOURCE OF [REDACTED] (7.4.C) 25X1C

CLASSIFICATION Approved For Release 2000/04/17 : CIA-RDP78-05867A000520230003-5

PHOTO NO. 1186442 LOT NO. P458046 MAP REFERENCE MSN/307 LABITUDE 35 32 N LONGITUDE 05 25 W
 Approved For Release 2000/04/17 : CIA-RDP78-05867A000520230003-5
 WAC 4208

AREA NO	SUBJECT	SUBJECT	SUBJECT	SUBJECT	SUBJECT	SUBJECT	SUBJECT	SUBJECT	SUBJECT
MD	DCD								
T A M E	⁵ Z E A C T	¹⁰ (WAC)	¹⁵ (M T S)						²⁰ L
K G	²⁵ F R R D	³⁰ T O X	³⁵ A U G N						⁴⁰ (C)
K M	⁴⁵ O F	⁵⁰ M A I N	TETUAN-TANGIER RD.						
	E								(Rrc P28)

DATE OF PHOTO	TYPE	QUALITY	CLASS	NO. OF CARDS	SOURCE
Aug-Sept 66	X 4	2	3	1	(I.C.) 25X1C

PHOTO NO.	1186443	LOT NO.	P458066	MAP REFERENCE	WAC 420B	LATITUDE	35° 32' N	LONGITUDE	0525 W	
COUNTRY	Approved For Release 2000/04/17 : CIA-RDP78-05867A000520250003-5									
AREA NO.	MD	SUBJECT	DUD	SUBJECT		SUBJECT		SUBJECT		
	T A M E	5	Z E A C T	10	(NW)	15	[M I S]	20	20	
	K G	25	F R A R D	30		35	A U E N	40	40	
	K M	45	o f	50	M A I N	TETUAN-TANGIER RD.			①	
	NW									(Rtc P28)
					(I.C)	25X1C				
DATE OF PHOTO	Aug-Sept 66	TYPE	X4	QUALITY	2	CLASS	3	NO. OF CARDS	1	
CLASSIFICATION	Approved For Release 2000/04/17 : CIA-RDP78-05867A000520250003-5				CAPTIONED BY					

Approved For Release 2000/04/17 : CIA-RDP78-05867A000520230003-5

PHOTO NO.	126444	LOT NO.		MAP REFERENCE		LATITUDE		LONGITUDE	
COUNTRY	WAC 420B								
AREA NO.	MD	SUBJECT	ANY	SUBJECT	00D	SUBJECT	00R	SUBJECT	033
	T A M E	5	Z E A C T	10	(N A)			15	S M B A R
	R A G E	23	W O F	30	R I E			35	P 2 8 A S
	T 7 1/2	45	K M	50	OF	TETUAN - TANGIER RD.			
25X1C									
(1.17.44.0)									
DATE OF PHOTO	Aug-Sept 66	TYPE	X4	QUALITY	2 3	NO. OF CARDS	4	SOURCE OF	
CLASSIFICATION	Approved For Release 2000/04/17 : CIA-RDP78-05867A000520230003-5			CAPTIONED BY					

PHOTO NO. 1186445 LOT NO. P458066 MAP REFERENCE WAC 420B LATITUDE 35 32 N LONGITUDE 05 25 W
 COUNTRY Approved For Release 2000/04/17 : CIA-RDP78-05867A000520230003-5 PROVINCE

AREA NO	SUBJECT	SUBJECT	SUBJECT	SUBJECT	SUBJECT	SUBJECT	SUBJECT	SUBJECT
MO	DCD							
T A M E	5	Z E A C T	10	(N R)		15	(M T S]	20
K G	25	S E F R	30	R T E		35	P 2 8	40
	45	I S K M	5	5		50	T E T U A N - T A N G I E L R O A D	

DATE OF PHOTO	TYPE	QUALITY	CLASS	NO. OF CARDS	SOURCE C
Aug Sept 66	X4	2	3	1	(I.C) 25X1C

PHOTO NO. 186446	LOT NO. P4806	MAP REFERENCE NT 321	LATITUDE 35 00 N	LONGITUDE 05 20 W					
Approved For Release 2000/04/17 : CIA-RDP78-05867A000520230003-5 PROVINCE: WAC 4208									
AREA NO MO	SUBJECT DCA	SUBJECT DCA	SUBJECT AKU	SUBJECT D36	SUBJECT	SUBJECT	SUBJECT	SUBJECT	
BENI	5	U A L	10	L A L	(WAC)	15		L K G	
W F R	25	P U N T	30	L O K K U S		35		40	
N R E	45	P Y S	50	A B T 18 KM SW OF XAEN.					
(1.28, C)					25X1C	[REDACTED]			
DATE OF PHOTO	TYPE	QUALITY	CLASS	NO. OF CARDS	SOURCE OF PHOTO				
Aug-Sept 66	X4	2	3	4					
Approved For Release 2000/04/17 : CIA-RDP78-05867A000520230003-5					CAPTIONED BY [REDACTED]				

19617
 Approved For Release 2000/04/17 : CIA-RDP78-05867A000520230003-5

AREA NO	SUBJECT	SUBJECT	SUBJECT	SUBJECT	SUBJECT	SUBJECT	SUBJECT	SUBJECT
MO	DCD	DCQ	AKU					
BENI	5	U A L	10	- L A L	15	(N E)		20
N	25	F R	30	P O N T	35	L O K K U S		40
N	45	R T E	50	P Y P		A B T 18 KM SW OF XAHEN.		

25X1C

DATE OF PHOTO	TYPE	QUALITY	CLASS	NO. OF CARDS	SOURCE OF PHOTO
Aug 66	X4	✓	3	3	[REDACTED]

Approved For Release 2000/04/17 : CIA-RDP78-05867A000520230003-5

PHOTO NO. 1186448 LOT NO. *pylford* MAP REFERENCE *C 3448 N* LATITUDE *05 36 W* LONGITUDE *05 36 W*
 COUNTRY Approved For Release 2000/04/17 : CIA-RDP78-05867A000520230003-5

AREA NO	SUBJECT	SUBJECT	SUBJECT	SUBJECT	SUBJECT	SUBJECT	SUBJECT	SUBJECT	SUBJECT
<i>MO</i>	<i>C68</i>	<i>503</i>	<i>502</i>	<i>AKU</i>					
<i>O U E Z</i>	<i>Z A N E</i>		<i>10</i>	<i>L K G</i>		<i>15</i>	<i>S W</i>	<i>A T</i>	<i>20</i>
<i>T O W N</i>	<i>(C 66)</i>		<i>30</i>	<i>F R</i>	<i>R T E</i>	<i>35</i>	<i>P 28</i>		<i>40</i>
<i>N E</i>	<i>O F</i>	<i>T O W N</i>	<i>50</i>						

DATE OF PHOTO	TYPE	QUALITY	CLASS	N. OF CARDS	SOURCE
<i>Aug-Sept 66</i>	<i>X4</i>	<i>v</i>	<i>3</i>	<i>4</i>	<i>(1, 2, 3, 4, 5)</i>

PHOTO NO. 1186449 LOT NO. P45066 MAP REFERENCE C LATITUDE 34 48 N LONGITUDE 05 36 W

COUNTRY Approved For Release 2000/04/17 : CIA-RDP78-05867A000520230003-5

AREA NO	SUBJECT	SUBJECT	SUBJECT	SUBJECT	SUBJECT	SUBJECT	SUBJECT	SUBJECT
MO	SUB	AKU						
O U E Z	Z A N E							
L U S	L K G							
S E	O F	T O W N						

DATE OF PHOTO	TYPE	QUALITY	CLASS	NO. OF CARDS	SOURCE
Aug-Sept 66	X4	2	3	2	[REDACTED]

CLASSIFICATION Conf CAPTIONED BY [Signature]

PHOTO NO. 1186450 LOT NO. P 458064 MAP REFERENCE WAC 420B LATITUDE 34 13 N LONGITUDE 05 13 W
 COUNTRY Approved For Release 2000/04/17 : CIA-RDP78-05867A000520230003-5 PROVINCE

AREA NO	SUBJECT	SUBJECT	SUBJECT	SUBJECT	SUBJECT	SUBJECT	SUBJECT	SUBJECT	SUBJECT
MD									
M A I C H A	(N A)	10	[H I C L S]	20					
G S O N	R T E	30	P 2 8	35	A B	T			
O K M	N	45	O F	50	F E S.				

DATE OF PHOTO	TYPE	QUALITY	CLASS	NO. OF CARDS	SOURCE OF
Aug-Sept 66	X4	✓	3	1	(i.c) 25X1C

PHOTO NO. 1186451 LOT NO. P 458066 MAP REFERENCE WAC 420C LATITUDE 33 32 N LONGITUDE 0506 W

CO. APPROVED FOR RELEASE 2000/04/17 CIA-RDP78-05867A000520230003-5 PROVINCE. WAC 420C

AREA NO	SUBJECT	SUBJECT	SUBJECT	SUBJECT	SUBJECT	SUBJECT	SUBJECT	SUBJECT	SUBJECT						
MO	DOB	CGY	PKU												
I	F	R	A	N	E	L	K	G	T	W	D	S	T	O	W

DATE OF PHOTO	TYPE	QUALITY	CLASS	NO. OF CARDS	SOURCE OF
Aug-Sept 66	X4	✓	J	3	[REDACTED]

CLASSIFICATION CONF CAPTIONED BY [REDACTED]

FORM NO. 174 Approved For Release 2000/04/17 CIA-RDP78-05867A000520230003-5 USE PREVIOUS EDITIONS

PHOTO NO. 1186452 LOT NO. P 418066 MAP REFERENCE C LATITUDE 33 33 00 N LONGITUDE 105 06 W
 COUNTRY Approved For Release 2000/04/17 : CIA-RDP78-05867A000520230003-5
 PROVINCE WAC 420C

AREA NO	SUBJECT	SUBJECT	SUBJECT	SUBJECT	SUBJECT	SUBJECT	SUBJECT	SUBJECT	SUBJECT
MO	COJ								
I	F	R	A	N	E				


DATE OF PHOTO	TYPE	QUALITY	CLASS	NO. OF CARDS	SOURCE
Aug. Sept 66	X4	2	3	1	
CLASSIFICATION Conf CAPTIONED BY [Signature]					25X1C 

PHOTO NO. 1186453 LOT NO. P 418066 MAP REFERENCE E LATITUDE 2236N LONGITUDE 0513W
 COOUNTRY Approved For Release 2000/04/17 : CIA-RDP78-05867A000520230003-5

AREA NO	SUBJECT	SUBJECT	SUBJECT	SUBJECT	SUBJECT	SUBJECT	SUBJECT	SUBJECT	SUBJECT
MO	DOB	DOB							
A	E	R	O	U	(N.A)				
E	F	R	A	T	E	P	24	8	K
O	F	A	E	R	O	U			

DATE OF PHOTO Aug-Sept 66 TYPE X4 QUALITY 2 CLASS 3 NO. OF CARDS 2 SOURCE OF (i.c) 25X1C

CLASSIFICATION Conf CAPTIONED BY Approved For Release 2000/04/17 : CIA-RDP78-05867A000520230003-5