

PHOTO NO. 1187399 LOT NO. P063066 MAP REFERENCE *(Handwritten)* LATITUDE 1406N LONGITUDE 1533W

COUNTRY Approved For Release 1999/09/23 : CIA-RDP78-05867A000520240003-4

AREA NO	SUBJECT	SUBJECT	SUBJECT	SUBJECT	SUBJECT	SUBJECT	SUBJECT	SUBJECT
SK	AH3	D38	D7A	C2B				
KAFF	5 RING		10 PAROB		15 N/A			20 CA
TTLE	25	WATER	30 RING		35	HOLE		40
NAB	45	TO	50	MBAR				

DATE OF PHOTO	TYPE	QUALITY	CLASS	NO. OF CARDS	SOURCE OF PHOTOS
Jan 66	x4	5	3	4	<i>(Handwritten)</i> 26 faults

PHOTO NO. 118700 LOT NO. 2063066 MAP REFERENCE COORDINATES

COUNTRY Approved For Release 1999/09/23 : CIA-RDP78-05867A000520240003-4 PROVINCE WAC 697A

AREA NO	SUBJECT	SUBJECT	SUBJECT	SUBJECT	SUBJECT	SUBJECT	SUBJECT	SUBJECT
JK	A13	D38	D39	C29				
KAFFR	5	RINE	10	ANOB	15	NA		20
TITLE	25	WATERING	30		35	HOLE		40
NRD	45	TO	50	MBAR				

DATE OF PHOTO	TYPE	QUALITY	CLASS	NO. OF CARDS	SOURCE OF PHOTO
Jan 66	x4	s	3	4	25X1C [Redacted] 26 Jan 66

AREA NO: 1187100
 SUBJECT: 2062066
 MAP REFERENCE: [Handwritten]
 LATITUDE: [Handwritten]
 LONGITUDE: [Handwritten]

COUNTRY: Approved For Release 1999/09/23 : CIA-RDP78-05867A000520240003-4
 WAC 697A

AREA NO	SUBJECT	SUBJECT	SUBJECT	SUBJECT	SUBJECT	SUBJECT	SUBJECT	SUBJECT													
JK	A113	D35	D39	C29																	
K	A	F	F	R	I	N	E	10	P	A	S	B	15	N	A	20	C	A			
T	T	L	L	25	W	A	T	C	R	I	N	G	35	V	I	S	C	E	40		
N	A	D	45	T	S	30	M	B	A	R											

25X1C

(2249C)

DATE OF PHOTO	TYPE	QUALITY	CLASS	NO. OF CARDS	SOURCE OF PHOTO
Jan 66	4	3	4		[Redacted]

CLASSIFICATION: Conf
 CAPTIONED BY: [Handwritten]

PHOTO NO. 1187403 LOT NO. P063066 MAP REFERENCE (115) LATITUDE 1406N LONGITUDE 1533W

COUNTRY Approved For Release 1999/09/23 : CIA-RDP78-05867A000520240003-4
WAC 697A

AREA NO	SUBJECT	SUBJECT	SUBJECT	SUBJECT	SUBJECT	SUBJECT	SUBJECT	SUBJECT
SK	C76	CFO	ASC					
KAFFRINE	5		(W)		15	WOMEN		20
TWELL	25		OF		35	TOWN		40
	45		50					

DATE OF PHOTO	TYPE	QUALITY	CLASS	NO. OF CARDS	SOURCE OF PHOTO
Jan 66	x4	✓	3	3	25X1C [Redacted] Dejanb

PHOTO NO 1187404 LOT NO P 063066 ALIAS REFERENCE (MIS) LATITUDE 1406N LONGITUDE 1533W

COUNTRY Approved For Release 1999/09/23 : CIA-RDP78-05867A000520240003-4
WAC 697A

AREA NO	SUBJECT	SUBJECT	SUBJECT	SUBJECT	SUBJECT	SUBJECT	SUBJECT	SUBJECT
SK	ANP							
	KIAFFRINE		(N/C)			PEANUT		
	STORAGE		OF			TOWN		

DATE OF PHOTO	TYPE	QUALITY	CLASS	NO. OF CARDS	SOURCE OF PHOTO
Jan 66	x4	v	3	1	26 Jan 66


PHOTO NO. 118790.5 LOT NO. 2063066 MAP REFERENCE (NIS) LATITUDE 14°6'N LONGITUDE 16°33'W
 COORDINATES Approved For Release 1999/09/23 : CIA-RDP78-05867A000520240003-4
 WAC 697A

AREA NO	SUBJECT	SUBJECT	SUBJECT	SUBJECT	SUBJECT	SUBJECT	SUBJECT	SUBJECT
SK	AMP							
	KAFFRINE						PEANUT	
	STORAGE						TOWN	

10

25X1C

DATE OF PHOTO	TYPE	QUALITY	CLASS	NO. OF CARDS	SOURCE OF PHOTO
Jan 66	v4	v	3	1	



CLASSIFICATION Conf CAPTIONED BY

PHOTO NO. 1187406 LOT NO. P102766 MAP REFERENCE MS 1406N LONGITUDE 1533W

COUNTRY Approved For Release 1999/09/23 : CIA-RDP78-05867A000520240003-4

AREA NO	SUBJECT	SUBJECT	SUBJECT	SUBJECT	SUBJECT	SUBJECT	SUBJECT	SUBJECT
\$K	CR6	D4V						
K	A	F	F	R	I	N	E	
M	A	G	I	E	R	T	A	E

MS 1406N
WAC 697A

25X1C

DATE OF PHOTO	TYPE	QUALITY	CLASS	NO. OF CARDS	SOURCE OF PHOTO
Feb 66	66 x 4	✓	3	2	[Redacted]

CLASSIFICATION Conf CAPTIONED BY [Signature]

PHOTO NO. 1187409 LOT NO. *Prong 66* MAP REFERENCE *WAC 677A* LATITUDE *1409W* LONGITUDE *1604W*

Approved For Release 1999/09/23 : CIA-RDP78-05867A000520240003-4

AREA NO	SUBJECT	SUBJECT	SUBJECT	SUBJECT	SUBJECT	SUBJECT	SUBJECT	SUBJECT
<i>8K</i>	<i>D36</i>							
<i>K A O L A C K</i>	<i>5</i>	<i>(W)</i>	<i>10</i>	<i>S A L O U M</i>	<i>15</i>	<i>K</i>	<i>20</i>	
<i>I V E R</i>	<i>25</i>	<i>E</i>	<i>30</i>	<i>K A O L A C K</i>	<i>35</i>	<i>,</i>	<i>40</i>	
	<i>45</i>		<i>50</i>					

DATE OF PHOTO	TYPE	QUALITY	CLASS	NO. OF CARDS	SOURCE OF PHOTO
<i>Feb 66</i>	<i>x4</i>	<i>2</i>	<i>3</i>	<i>1</i>	<i>25X1C</i> <i>(redacted)</i>

CLASSIFICATION *Conf* CAPTIONED *(initials)*

PHOTO NO. 1874A LOT NO. P10766 MAP REFERENCE WAC 697A LATITUDE 14°09'N LONGITUDE 160°4'W

COUNTRY Approved For Release 1999/09/23 : CIA-RDP78-05867A000520240003-4

AREA NO	SUBJECT	SUBJECT	SUBJECT	SUBJECT	SUBJECT	SUBJECT	SUBJECT	SUBJECT
<u>SK</u>	<u>D36</u>							
<u>K A O L A C K</u>	<u>10</u>	<u>W R</u>		<u>15</u>	<u>S A L O U M</u>		<u>20</u>	<u>R</u>
<u>I V E R</u>	<u>25</u>	<u>E</u>	<u>30</u>	<u>K A O L A C K</u>	<u>35</u>		<u>40</u>	
	<u>45</u>		<u>50</u>					

[Handwritten mark]

DATE OF PHOTO	TYPE	QUALITY	CLASS	NO. OF CARDS	SOURCE OF PHOTO
<u>Feb 66</u>	<u>X4</u>	<u>2</u>	<u>3</u>	<u>1</u>	<u>28 Feb 66</u>

CLASSIFICATION Conf CAPTIONED BY [Signature]

PHOTO NO. 1187411 LOT NO. P102765 MAP REFERENCE *NID* LATITUDE 1404 N LONGITUDE 1620 W

COUNTRY Approved For Release 1999/09/23 : CIA-RDP78-05867A000520240003-4

AREA NO	SUBJECT	SUBJECT	SUBJECT	SUBJECT	SUBJECT	SUBJECT	SUBJECT	SUBJECT
<i>SK</i>	<i>COZ</i>							
<i>D J</i>	<i>ILOR</i>	<i>(N/A)</i>	10		<i>MO</i>	<i>S</i>	<i>Q</i>	<i>U E</i>
	25		30			35		40
	45		50					

P

(7,10,4)

DATE OF PHOTO	TYPE	QUALITY	CLASS	NO. OF CARDS	SOURCE OF PHOTOGRAPH	
<i>Feb 66</i>	<i>x4</i>	<i>v</i>	<i>3</i>	<i>1</i>	<i>istebell</i>	25X1C

CLASSIFICATION *Conf* CAPTIONED BY *[Signature]*

PHOTO NO. 1187412 LOT NO. P-2153-67 MAP REFERENCE 56 57N 24 06E
 COOUNTRY UR 153D
 Approved For Release 1999/09/23 : CIA-RDP78-05867A000520240003-4

AREA NO	SUBJECT	SUBJECT	SUBJECT	SUBJECT	SUBJECT	SUBJECT	SUBJECT	SUBJECT
N	—H	—G	AK4					
R I G A	5	P R O B.	10	L - 2 0 0	15	M O R	20	
A V A	25	(C Z E C H	30	M F G.)	35	L T.	40	T W
I N	45	F I N	50	A I R C R A F T		S E E N		F R O
M HOTEL RIGA FACING NE.								

(3, 20) 25X10

DATE OF PHOTO	TYPE	QUALITY	CLASS	NO. OF CARDS
24 MAR 67	3	3	3	1

CLASSIFICATION CONF CAPTIONED BY CP

PHOTO NO. 1187413 LOT NO. P382665 MAP REFERENCE GND LATTITUDE 1627 N LONGITUDE 1548 W

COUNTRY Approved For Release 1999/09/23 : CIA-RDP78-05867A000520240003-4
 (WAC 657 D)

AREA NO	SUBJECT	SUBJECT	SUBJECT	SUBJECT	SUBJECT	SUBJECT	SUBJECT	SUBJECT
5K	ANS	C34	C80					
K E U R	⁵	D I M B A	¹⁰	D I A L L O	¹⁵	(N R)	²⁰	
E X P E R I M E N T A L	²⁵		³⁰	R I C E	³⁵		⁴⁰	
A R M	⁴⁵	R E U L	⁵⁰	D W E L L I N G				


DATE OF PHOTO	TYPE	QUALITY	CLASS	NO. OF CARDS	SOURCE OF PHOTO
	65 XU	✓	7	3	25X1C 

PHOTO NO. LOT NO. MAP REFERENCE LATITUDE LONGITUDE

COUNTRY Approved For Release 1999/09/23 : CIA-RDP78-05867A000520240003-4
 (WAC 658 D)

AREA NO	SUBJECT	SUBJECT	SUBJECT	SUBJECT	SUBJECT	SUBJECT	SUBJECT	SUBJECT
5K	ANS	C3K	CFO					
KEUR	³	DIM	¹⁰ BA	DIALLO	¹⁵			²⁰ (NR)
EXPERIMENTAL	²⁵		³⁰		³⁵	RICE		⁴⁰ F
ARM	⁴⁵	TU	⁵⁰ COULEUR	COMPOUND				


DATE OF PHOTO	TYPE	QUALITY	CLASS	NO. OF CARDS	SOURCE OF PHOTO
	65 XU	v	7	3	25X1C 

PHOTO NO. 1187415 LOT NO. P337866 MAP REFERENCE (WAC) LATITUDE 16° 27' N LONGITUDE 115° 48' W

COUNTRY Approved For Release 1999/09/23 : CIA-RDP78-05867A000520240003-4 (WAC 658 D)

AREA NO	SUBJECT	SUBJECT	SUBJECT	SUBJECT	SUBJECT	SUBJECT	SUBJECT	SUBJECT
SK	AHS	C3K	COG					
K E U R	⁵	D I M B A	¹⁰	D I A L L O	¹⁵	(N R)	²⁰	
E X P E R I M E N T A L	²⁵	R I C E	³⁰		³⁵		⁴⁰	
A R N.	⁴⁵	G E N D A R M E R I E	⁵⁰	P O S T (S G, WITH				
				FLAG).				

(7.8.4C)

25X1C

DATE OF PHOTO	TYPE	QUALITY	CLASS	NO. OF CARDS	SOURCE OF PHOTO
	65 X4		3	3	[REDACTED]

CLASSIFICATION Conf CAPTIONED BY

WORLD NO. 1187411 (OT) NO. 1187411 (OT) REFERENCE C 1187411 (OT)

COUNTRY Approved For Release 1999/09/23 : CIA-RDP78-05867A000520240003-4

AREA NO	SUBJECT	SUBJECT	SUBJECT	SUBJECT	SUBJECT	SUBJECT	SUBJECT	SUBJECT
SK	CB	CR						
D A K A R	⁵		L K G	¹⁰	A R	¹⁵	R O C A D E	²⁰
F A N N	²⁵	@	S E L	³⁰	A I R	³⁵	Q U A R	⁴⁰
T I E R	⁴⁵	C O	L O B A N E	⁵⁰				

(G.7C) 25X1C

DATE OF PHOTO	TYPE	QUALITY	CLASS	NO. OF CARDS	SOURCE OF PHOTO
	65 X4	✓	3	✓	[REDACTED]
CLASSIFICATION			CAPTIONED BY		
Conf			[Signature]		

PHOTO NO. 1187417 LOT NO. P317666 MAP REFERENCE C LATITUDE 1448N LONGITUDE 1226W
 COUNTRY Approved For Release 1999/09/23 : CIA-RDP78-05867A000520240003-4
 WAC 697A

AREA NO	SUBJECT	SUBJECT	SUBJECT	SUBJECT	SUBJECT	SUBJECT	SUBJECT	SUBJECT	SUBJECT
SK	ADP	CRS	AKM	COB					
D	A	K	A	R	L	K	G	F	R
E	R	CO	L	O	B	A	N	E	@
L	T	A	N	K	S	B	L	D	[S]

6.7.16.27, 25X1G

DATE OF PHOTO	TYPE	QUALITY	CLASS	NO. OF CARDS	SOURCE OF PHOTO
	65 X 4	2	3	4	[REDACTED]

CLASSIFICATION Conf CAPTIONED BY [Signature]

PHOTO NO. 107 NO. MAP REFERENCE LATITUDE LONGITUDE

COUNTRY Approved For Release 1999/09/23 : CIA-RDP78-05867A000520240003-4

WPC 697A

AREA NO	SUBJECT	SUBJECT	SUBJECT	SUBJECT	SUBJECT	SUBJECT	SUBJECT	SUBJECT
DK	COZ	COB						
D	A	R	M	Q	U	E	@	C
E	R	O	F	A	V	E	M	A
F	E	L	X	F	A	U	R	E

DATE OF PHOTO	TYPE	QUALITY	CLASS	NO. OF CARDS	SOURCE OF PHOTO
	65 x 4		3	2	[REDACTED]

(6, 7, 10, C)

25X1C

CLASSIFICATION CAPTIONED BY Approved For Release 1999/09/23 : CIA-RDP78-05867A000520240003-4

PHOTO NO 1187419 LOT NO P 302866 MAP REFERENCE C LANTIDE 1440N LONGITUDE 1726E

COUNTRY Approved For Release 1999/09/23 : CIA-RDP78-05867A000520240003-4
WAC 67A

AREA NO	SUBJECT	SUBJECT	SUBJECT	SUBJECT	SUBJECT	SUBJECT	SUBJECT	SUBJECT	SUBJECT
\$K	CO2								
DIAKAR				10	MO S QUE		15	IN	20
INA	25	NEI		30	SH B D		35	RH O O D	40
	45			50					

(710.C) 25X1G

DATE OF PHOTO	TYPE	QUALITY	CLASS	NO. OF CARDS	SOURCE OF PHOTO
	65x4	2	F	1	[REDACTED]

PHOTO NO. 1187102 LOT NO. 387166 MAP REFERENCE LATITUDE LONGITUDE

COUNTRY Approved For Release 1999/09/23 : CIA-RDP78-05867A000520240003-4
 WAC 697H

AREA NO	SUBJECT	SUBJECT	SUBJECT	SUBJECT	SUBJECT	SUBJECT	SUBJECT	SUBJECT	SUBJECT
SK	CB	CB							
SAKAL		MAIN	10			STREET	15		20
LK6	E		25				35		40
			45						50

(6.7C)

25X1C



DATE OF PHOTO	TYPE	QUALITY	CLASS	NO. OF CARDS	SOURCE OF PHOTOGRAPH
	65x4	2	3	2	

CLASSIFICATION CAPTIONED BY

Approved For Release 1999/09/23 : CIA-RDP78-05867A000520240003-4

PHOTO NO. 1187423 LOT NO. P317566 MAP REFERENCE C LATITUDE 1445 N LONGITUDE 1729 W

COUNTRY Approved For Release 1999/09/23 : CIA-RDP78-05867A000520240003-4

AREA NO	SUBJECT	SUBJECT	SUBJECT	SUBJECT	SUBJECT	SUBJECT	SUBJECT	SUBJECT	SUBJECT
5K	Dm	CRG							
Y I O F	5	[B F A C H]	10		L K G	15	E ' L y	20	
	25		30	2		35		40	
	45		50						

DATE OF PHOTO	TYPE	QUALITY	CLASS	NO. OF CARDS	SOURCE OF PHOTO
	65 X 4	2	3	2	25X1C

PHOTO NO. 1107120 LOT NO. MAP REFERENCE LATITUDE LONGITUDE

COUNTRY Approved For Release 1999/09/23 : CIA-RDP78-05867A000520240003-4

AREA NO. SK SUBJECT C64 SUBJECT C26 SUBJECT C68 SUBJECT SUBJECT SUBJECT SUBJECT SUBJECT

D I O U R B E L B U S I N E S S
 I N T E R I C T I N T E R C E T , S H O
 P S

(Handwritten scribble)

(6710.C)

25X1C

DATE OF PHOTO TYPE QUALITY CLASS NO. OF CARDS SOURCE OF PHOTO

65x4 3 3

CLASSIFICATION CAPTIONED BY

Approved For Release 1999/09/23 : CIA-RDP78-05867A000520240003-4


PHOTO NO. 1187426 LOT NO. *289756W* MAP REFERENCE *C* LATITUDE *1440 N* LONGITUDE *1615 W*

COUNTRY *Approved For Release 1999/09/23 : CIA-RDP78-05867A000520240003-4*

AREA NO	SUBJECT	SUBJECT	SUBJECT	SUBJECT	SUBJECT	SUBJECT	SUBJECT	SUBJECT
<i>SK</i>	<i>664</i>	<i>666</i>	<i>668</i>					
<i>D</i>	<i>10</i>	<i>URBEL</i>	<i>10</i>	<i>B</i>	<i>15</i>	<i>U</i>	<i>15</i>	<i>S</i>
<i>I</i>	<i>25</i>	<i>S</i>	<i>30</i>	<i>T</i>	<i>35</i>	<i>R</i>	<i>40</i>	<i>E</i>
<i>P</i>	<i>45</i>	<i>S</i>	<i>50</i>	<i>T</i>	<i>55</i>	<i>R</i>	<i>60</i>	<i>E</i>

11

6710.01

25X1C


DATE OF PHOTO	TYPE	QUALITY	CLASS	NO. OF CARDS	SOURCE OF PHOTO
	<i>65x4</i>	<i>2</i>	<i>3</i>	<i>3</i>	

CLASSIFICATION *Conf* CAPTIONED BY *MA*

PHOTO NO. 1187428 LOT NO. 2094067 MAP REFERENCE N/A LATITUDE 14 39 N LONGITUDE 80 22 E

Approved For Release 1999/09/23 : CIA-RDP78-05867A000520240003-4

AREA NO	SUBJECT	SUBJECT	SUBJECT	SUBJECT	SUBJECT	SUBJECT	SUBJECT	SUBJECT
UV	AFO	ANM	MA3					
MARK	5	Y	E	10	4	A	15	20
H	25	F	30	F	35	E	40	
	45		50					

DATE OF PHOTO	TYPE	QUALITY	CLASS	NO. OF CARDS	SOURCE OF PHOTO
Dec 66	x4	2	3	3	24. C 25X1C

PHOTO NO. 101 NO. GROUP REFERENCE LATITUDE LONGITUDE

COUNTRY Approved For Release 1999/09/23 : CIA-RDP78-05867A000520240003-4

AREA NO	SUBJECT	SUBJECT	SUBJECT	SUBJECT	SUBJECT	SUBJECT	SUBJECT	SUBJECT	SUBJECT
UV	DOB	DOB	DOB						
MAR	K	O	Y	E	10	W	E	A	S
A	R	O	U	N	D	15	A	S	A
					20				
					25				
					30				
					35				
					40				
					45				
					50				

WAR 695A

(1.29.69)

25XTC

DATE OF PHOTO	TYPE	QUALITY	CLASS	NO. OF CARDS	SOURCE OF PHOTO
Dec 66	x4	2	3	3	[REDACTED]

PHOTO NO. LOT NO. MAP REFERENCE LATITUDE LONGITUDE

COUNTRY Approved For Release 1999/09/23 : CIA-RDP78-05867A000520240003-4

AREA NO	SUBJECT	SUBJECT	SUBJECT	SUBJECT	SUBJECT	SUBJECT	SUBJECT	SUBJECT
UV	AB	AN	DEEF					
M A R K	5 O Y E		10 C A T T L E	15			20	
H L A T I O N	25		30 C H U T C	35			40	
	45		50					

DATE OF PHOTO	TYPE	QUALITY	CLASS	NO. OF CARDS	SOURCE OF PHOTO
Dec 66	x4	2	3	3	([REDACTED])
CLASSIFICATION			CAPTIONED BY		
Conf			[Signature]		

PHOTO NO. 1187401 LOT NO. P094667 MAP REFERENCE LATTITUDE LONGITUDE

COUNTRY Approved For Release 1999/09/23 : CIA-RDP78-05867A000520240003-4

AREA NO	SUBJECT	SUBJECT	SUBJECT	SUBJECT	SUBJECT	SUBJECT	SUBJECT	SUBJECT
UV	C26	AN3	→					
MARK	5	04	E	10	C	AT	15	20
ET	25			30			35	40
	45			50				

DATE OF PHOTO		TYPE	QUALITY	CLASS	NO. OF CARDS	SOURCE OF PHOTO
Dec 66		x4	✓	3	2	[REDACTED]
CLASSIFICATION				CAPTIONED BY		
Conf				[Signature]		

FIELD NO. 1187400 LOT NO. MAP REFERENCE LATITUDE LONGITUDE

COUNTRY Approved For Release 1999/09/23 : CIA-RDP78-05867A000520240003-4

AREA NO	SUBJECT	SUBJECT	SUBJECT	SUBJECT	SUBJECT	SUBJECT	SUBJECT	SUBJECT	SUBJECT
UV	20	ANS	10	RAM	15	MEL	20	MARK	25
MARK	30	ROY	35	E	40				
TI	45		50						

DATE OF PHOTO	TYPE	QUALITY	CLASS	NO. OF CARDS	SOURCE OF
Dec 66	x4		3	2	(24C) 25X1C

PHOTO NO *Label* LOT NO *P 044067* MAP REFERENCE *NR* LATITUDE *1434N* LONGITUDE *0002E*

COUNTRY *Approved For Release 1999/09/23 : CIA-RDP78-05867A000520240003-4*

AREA NO	SUBJECT	SUBJECT	SUBJECT	SUBJECT	SUBJECT	SUBJECT	SUBJECT	SUBJECT
<i>UV</i>	<i>C76</i>	<i>C70</i>						
<i>MARK</i>	<i>5</i>	<i>04E</i>	<i>10</i>	<i>MARK</i>	<i>15</i>	<i>E</i>	<i>20</i>	<i>2</i>
<i>PL</i>	<i>25</i>		<i>30</i>		<i>35</i>		<i>40</i>	<i>4</i>
	<i>45</i>		<i>50</i>					

DATE OF PHOTO	TYPE	QUALITY	CLASS	NO. OF CARDS	SOURCE OF PHOTO
<i>Dec 66</i>	<i>X4</i>	<i>2</i>	<i>3</i>	<i>2</i>	<i>25X1C</i>
CLASSIFICATION <i>Conf</i>			CAPTIONED BY <i>[Signature]</i>		

PHOTO NO. 118743 LOT NO. P040067 MAP REFERENCE WK 1434W LATITUDE 022 E
 LONGITUDE 022 E

Approved For Release 1999/09/23 : CIA-RDP78-05867A000520240003-4

AREA NO	SUBJECT	SUBJECT	SUBJECT	SUBJECT	SUBJECT	SUBJECT	SUBJECT	SUBJECT
UV	C26	C70						
MARK	04	E		10	MARKET		15	20
PLC				30			35	40
				45				
				50				

DATE OF PHOTO	TYPE	QUALITY	CLASS	NO. OF CARDS	SOURCE OF PHOTO
Dec 66	x4	2	3	2	25X1C

Approved For Release 1999/09/23 : CIA-RDP78-05867A000520240003-4

PHOTO NO. [] DATE []

COUNTRY [] PROVINCE [WAC 694A]

AREA NO	SUBJECT	SUBJECT	SUBJECT	SUBJECT	SUBJECT	SUBJECT	SUBJECT	SUBJECT	SUBJECT
U1	C26	C70							
MARK	04	E	10	MARKET	15				20
PC	25		30		35				40
	45		50						

(7800) 25X10

DATE OF PHOTO	TYPE	QUALITY	CLASS	NO. OF CARDS	SOURCE OF PHOTO
Dec 66	10	2	3	2	[REDACTED]

CLASSIFICATION [] CAPTIONED BY []

Approved For Release 1999/09/23 : CIA-RDP78-05867A000520240003-4

PHOTO NO. 12000 LOT NO. 44444 MAP REFERENCE WAC 694A LATITUDE 12° 00' N LONGITUDE 102° 00' E

COUNTRY Approved For Release 1999/09/23 : CIA-RDP78-05867A000520240003-4 PROVINCE WAC 694A

AREA NO.	SUBJECT	SUBJECT	SUBJECT	SUBJECT	SUBJECT	SUBJECT	SUBJECT	SUBJECT	SUBJECT
<u>UV</u>	<u>008</u>	<u>295</u>							
<u>MARK</u>	<u>5</u>	<u>04</u>	<u>E</u>	<u>10</u>	<u>MARK</u>	<u>15</u>	<u>1</u>	<u>20</u>	<u>2</u>
<u>SAMD</u>	<u>25</u>	<u>0N</u>	<u>W</u>	<u>30</u>	<u>H</u>	<u>35</u>	<u>MARK</u>	<u>40</u>	<u>Y</u>
<u>E</u>	<u>45</u>	<u>B</u>	<u>U</u>	<u>50</u>	<u>L</u>	<u>ON</u>	<u>N SIDE OF TOWN.</u>		

(B. C.)

25X1C

DATE OF PHOTO	TYPE	QUALITY	CLASS	NO. OF CARDS	SOURCE OF PHOTO
<u>Dec 66</u>	<u>14</u>	<u>3</u>	<u>2</u>		

Approved For Release 1999/09/23 : CIA-RDP78-05867A000520240003-4

PHOTO NO.	LOT NO.	MAP REFERENCE	INSTRUMENT	IC NUMBER				
Approved For Release 1999/09/23 : CIA-RDP78-05867A000520240003-4								
COUNTRY	UN 694A							
AREA NO	SUBJECT	SUBJECT	SUBJECT	SUBJECT	SUBJECT	SUBJECT	SUBJECT	SUBJECT
UN	A9T	ARO						
MARKOYE	5	E	10	(NA)	15	TAMBAO	20	M
ANGANESE	25	E	30		35	DEPOSIT	40	N
MARKOYE	45	E	50					
					UN DRILLING SITE AT			
					25X1C			

DATE OF PHOTO	TYPE	QUALITY	CLASS	NO. OF CARDS	SOURCE OF
Dec 68	X4	-	3		[REDACTED]

Approved For Release 1999/09/23 : CIA-RDP78-05867A000520240003-4

PHOTO NO. 1207111 (LOT NO.) 452 REFERENCE (E) 1: TITLE (E) 1: EDWARD STOP


Approved For Release 1999/09/23 : CIA-RDP78-05867A000520240003-4

COUNTRY: *WAC 694A*

AREA NO	SUBJECT	SUBJECT	SUBJECT	SUBJECT	SUBJECT	SUBJECT	SUBJECT	SUBJECT
<i>UV</i>	<i>AGT</i>	<i>ARO</i>						
<i>MAR</i>	<i>5</i>	<i>OYE</i>	<i>10</i>	<i>WU</i>	<i>15</i>	<i>TAMB</i>	<i>20</i>	<i>AO</i>
<i>ANG</i>	<i>25</i>	<i>ANCE</i>	<i>30</i>	<i>SE</i>	<i>35</i>	<i>DEP</i>	<i>40</i>	<i>OSIT</i>
<i>F</i>	<i>45</i>	<i>MAR</i>	<i>50</i>	<i>KOYE</i>				

UN DRILLING SITE AT

25X1C

DATE OF PHOTO	TYPE	QUALITY	CLASS	NO. OF CARDS	SOURCE OF
<i>Dec 66</i>	<i>x4</i>		<i>3</i>		

CLASSIFICATION: *Conf* CAPTIONED BY: *[Signature]*

PHOTO NO. 1187492 LOT NO. *P04417* MAP REFERENCE *147401* LATITUDE *14° 30' N* LONGITUDE *103° 2' E*

COUNTRY Approved For Release 1999/09/23 : CIA-RDP78-05867A000520240003-4


AREA NO. *UV* SUBJECT *DOB* SUBJECT *DET* SUBJECT *495* SUBJECT *WAC 694A* SUBJECT SUBJECT SUBJECT SUBJECT SUBJECT

M A R K O Y E ⁵ *E* ¹⁰ *(NA)* ¹⁵ *L K G* ²⁰ *N F R*

²⁵ *T A M B A O* ³⁰ *M A N G A N E* ³⁵ *E* ⁴⁰ *D E*

⁴⁵ *P O S I T I O N* ⁵⁰ *O F M A R K O Y E*

(I.C) 25X1C *7*

DATE OF PHOTO	TYPE	QUALITY	CLASS	NO. OF CARDS	SOURCE OF PHOTO
<i>Dec 66</i>	<i>x4</i>	<i>2</i>	<i>3</i>	<i>3</i>	

CLASSIFICATION *Conf* CAPTIONED BY *h*

R/OID NO. 1187
 LOT NO. 8989
 MAP REFERENCE
 DATE
 (CONTINUED)

Approved For Release 1999/09/23 : CIA-RDP78-05867A000520240003-4

COUNTRY PROVINCE WAC 694A

AREA NO	SUBJECT	SUBJECT	SUBJECT	SUBJECT	SUBJECT	SUBJECT	SUBJECT	SUBJECT
UV	JOB	DEF	A95					
MARK	⁵ OY	E	(WA) ¹⁰		LRG ¹⁵			FR ²⁰
TAMB	²⁵ BA		MANGANE ³⁰		NE ³⁵		E	DE ⁴⁰
PO	⁴⁵ SIT	N	O	F	MARKOYE			

(I.C)

25X1C


DATE OF PHOTO	TYPE	QUALITY	CLASS	NO. OF CARDS	SOURCE OF PHOTO
Dec 66	x4	2	3	3	[REDACTED]


CLASSIFICATION CAPTIONED BY

PHOTO NO. 1187444 LOT NO. *P098667* MAP REFERENCE *C* LATITUDE *14 30 N* LONGITUDE *103 2 E*
 COUNTRY *Approved For Release 1999/09/23 : CIA-RDP78-05867A000520240003-4*

AREA NO	SUBJECT	SUBJECT	SUBJECT	SUBJECT	SUBJECT	SUBJECT	SUBJECT	SUBJECT	SUBJECT
<i>UV</i>	<i>Sub</i>	<i>DEF</i>	<i>A95</i>						
<i>M A R K</i>	<i>o y e</i>	<i>E</i>	<i>(NA)</i>		<i>L K G</i>	<i>E</i>	<i>r</i>	<i>R</i>	
<i>I A M B A O</i>			<i>M A N G A N E</i>		<i>E</i>	<i>D E</i>			
<i>P O S I T I O N</i>			<i>M A R K O Y E</i>						

P 0 of 2-pt PANORAMA
See CIA

(1.C) 25X1C
 SOURCE OF PHOTO 

DATE OF PHOTO	TYPE	QUALITY	CLASS	NO. OF CARDS	SOURCE OF PHOTO
<i>Dec 66</i>	<i>x4</i>	<i>2</i>	<i>3</i>	<i>3</i>	

CLASSIFICATION *Conf* CAPTIONED BY *u*

PHOTO NO. 1187445 LOT NO. *Puff 67* MAP REFERENCE *C* LATITUDE *14 39 N* LONGITUDE *000 2 E*
 Approved For Release 1999/09/23 : CIA-RDP78-05867A000520240003-4

AREA NO	SUBJECT	SUBJECT	SUBJECT	SUBJECT	SUBJECT	SUBJECT	SUBJECT	SUBJECT
<i>UV</i>	<i>DET</i>	<i>DOB</i>	<i>ATJ</i>					
<i>M A R K</i>	<i>5 0 Y E</i>	<i>W A I</i>		<i>L K G</i>	<i>15 E</i>	<i>E</i>	<i>20</i>	
<i>R T A M B A D</i>	<i>25</i>	<i>M A N G A N</i>	<i>30</i>	<i>E 8 E</i>	<i>35</i>	<i>E</i>	<i>40</i>	<i>D</i>
<i>E P O S</i>	<i>45 I T</i>	<i>N</i>	<i>50</i>	<i>O F</i>	<i>M A R K O Y E</i>			

P 2 OF 2-PT PANORAMA
Sec CIA

(1.C) 25X1C.


DATE OF PHOTO	TYPE	QUALITY	CLASS	NO. OF CARDS	SOURCE OF PHOTO
<i>Dec 66</i>	<i>x4</i>	<i>2</i>	<i>3</i>	<i>3</i>	

PHOTO NO

101 (K)

DATE EXPOSED

LENGTH

EXPOSURE

COUNTRY

Approved For Release 1999/09/23 : CIA-RDP78-05867A000520240003-4

AREA NO

UV

SUBJECT

AKU

SUBJECT

BOF

SUBJECT

BY

SUBJECT

SUBJECT

SUBJECT

SUBJECT

SUBJECT

TIN

AK

OF

NA

CD

TO

M

AL

N

OF

I

AM

BA

O

M

A

N

A

N

E

S

E

D

E

P

O

S

NR TURN OFF TO TIN AKOF.

25X1C

DATE OF PHOTO

Dec 66

TYPE

X4

QUALITY

r


CLASS

3

NO. OF CARDS

3

SOURCE OF



CLASSIFICATION

CAPTIONED BY

FORM NO. 1 Jan 54

Approved For Release 1999/09/23 : CIA-RDP78-05867A000520240003-4

174 USE PREVIOUS EDITIONS

PHOTO ANALYSIS REPORT


GPO 0-11-188

PHOTO NO. 1187447 LOT NO. *POW 67* MAP REFERENCE *WAC 694A* LATITUDE *14° 15' N* LONGITUDE *82° 15' E*

Approved For Release 1999/09/23 : CIA-RDP78-05867A000520240003-4

AREA NO	SUBJECT	SUBJECT	SUBJECT	SUBJECT	SUBJECT	SUBJECT	SUBJECT	SUBJECT
<i>UV</i>	<i>D36</i>	<i>D37</i>	<i>DOF</i>	<i>DOF</i>				
<i>TIN</i>	<i>AK OF</i>		<i>BELI</i>		<i>RIVER</i>			
	<i>ACTUALLY</i>		<i>AL</i>		<i>LAKE</i>			
	<i>THIS</i>		<i>TIME</i>					

(V.2A.C) 25X1C

DATE OF PHOTO	TYPE	QUALITY	CLASS	NO. OF CARDS	SOURCE
<i>Dec 66</i>	<i>X4</i>	<i>2</i>	<i>3</i>	<i>3/3</i>	

CLASSIFICATION *Conf* CAPTIONED BY *[Signature]*

PHOTO NO: 1187448 LOT NO: MAG REFERENCE: DATE OF: OPERATOR:

COUNTRY: Approved For Release 1999/09/23 : CIA-RDP78-05867A000520240003-4

AREA NO	SUBJECT	SUBJECT	SUBJECT	SUBJECT	SUBJECT	SUBJECT	SUBJECT	SUBJECT	SUBJECT
UV	D36	D33	078	DOF					
TIN	AK	OF	10	BELI	15	RIVER	20		
	(ACTUAL	ALLY	30	LAKE	35	AR	40		
	THIB	TIME)	50						

Pt ① of 2-pt ANTIORAMA
SECRET

(1, 2A) / 25X1C

DATE OF PHOTO	TYPE	QUALITY	CLASS	NO. OF CARDS	SOURCE
Dec 66	X4		3	34	[REDACTED]

CLASSIFICATION: Conf CAPTIONED BY: [REDACTED]

Approved For Release 1999/09/23 : CIA-RDP78-05867A000520240003-4