

Approved For Release 1999/09/23 : CIA-RDP78-05867A000520240009-8

710 21 W

PHOTO NO.	LOT NO.	REFERENCE	TRACK	TITLE
COUNTRY		PROVINCE		
AREA NO.	SUBJECT	SUBJECT	SUBJECT	SUBJECT
BR	ALA	A63	ALP	
V I T O R I A	(N R)	I R O N	O R E	
P O R T	O F	T U B A R A O	(S H I	
P P I N G	P O I N T	F O R	C O M P A N H I A	
VALE DO RIO DOCE, S.A. MINAS GERAIS				
MINE\$) SHOWING <del>NEW</del> NEW				
CONSTRUCTION				
(25)		(30)		25X1C

DATE OF PHOTO	TYPE	QUALITY	CLASS	NO. OF CARDS	SOURCE OF
NOV 66	4	1	3	3	[REDACTED]
CLASSIFICATION	CAPTIONED BY				
	S/A				

Approved For Release 1999/09/23 : CIA-RDP78-05867A000520240009-8

PHOTO NO. LOT NO. MAP REFERENCE LATITUDE LONGITUDE

COUNTRY PROVINCE

AREA NO SUBJECT SUBJECT SUBJECT SUBJECT SUBJECT SUBJECT SUBJECT SUBJECT

BR A40 AKM D45 D46  
VITÓRIA (NR) IRON ORE  
PORT OF TUBARAO (SHI  
PING POINT FOR COMPANHIA  
VALE DO RIO DOCE, S.A. MINAS GERAIS  
MINES) SHOWING ~~RR~~ RR  
APPROACH FROM ITABIRA.

(1) (17) (27)

25X1C

DATE OF PHOTO	TYPE	QUALITY	CLASS	NO. OF CARDS	SOURCE OF
NOV 66	4	1	3	4	

CLASSIFICATION CAPTIONED BY

Approved For Release 1999/09/23 : CIA-RDP78-05867A000520240009-8

Approved For Release 1999/09/23 : CIA-RDP78-05867A000520240009-8

PHOTO NO.	1187669						
COUNTRY	BR						
AREA NO	1263						
SUBJECT	A90	A1A	AL2				
V	I	T	O	R	I	A	(NR)
P	O	R	T	O	F	T	UBARAO
P	I	N	G	P	O	I	N
POINT FOR COMPANHIA VALE DO RIO DOCE S.A. MINERALS (MINE) SHOWING ONE CONVEYOR.							

(12) (30) 25X1C


DATE OF PHOTO	TYPE	QUALITY	CLASS	NO. OF CARDS	SOURCE OF
NOV 66	4	1	3	3	

CAPTIONED BY (S)

Approved For Release 1999/09/23 : CIA-RDP78-05867A000520240009-8

PHOTO NO. 1107 LOT NO. 6 MAP REFERENCE 20 195 LATITUDE 40 21 W  
 Approved For Release 1999/09/23 : CIA-RDP78-05867A000520240009-8

COUNTRY	PROVINCE <u>1263</u>							
AREA NO	SUBJECT	SUBJECT	SUBJECT	SUBJECT	SUBJECT	SUBJECT	SUBJECT	SUBJECT
<u>BR</u>	<u>A9D</u>	<u>A1A</u>	<u>AL2</u>					
<u>VIT</u>	<u>OR</u>	<u>I</u>	<u>A</u>	<u>(NR)</u>		<u>IR</u>	<u>ON</u>	<u>OR</u>
<u>P</u>	<u>OR</u>	<u>T</u>	<u>O</u>	<u>F</u>	<u>T</u>	<u>U</u>	<u>B</u>	<u>AR</u>
<u>P</u>	<u>P</u>	<u>I</u>	<u>N</u>	<u>G</u>	<u>P</u>	<u>O</u>	<u>I</u>	<u>N</u>
<u>V</u>	<u>A</u>	<u>L</u>	<u>E</u>	<u>D</u>	<u>O</u>	<u>R</u>	<u>O</u>	<u>C</u>
<u>S</u>	<u>H</u>	<u>O</u>	<u>W</u>	<u>I</u>	<u>N</u>	<u>G</u>	<u>O</u>	<u>R</u>
<u>CONVEYOR</u>								

<u>(12)</u>		<u>(30)</u>		<u>25X1C</u>	
DATE OF PHOTO	TYPE	QUALITY	CLASS	NO. OF CARDS	SOURCE OF
<u>NOV 6 6</u>	<u>4</u>	<u>1</u>	<u>3</u>	<u>3</u>	
CLASSIFICATION				CAPTIONED BY <u>S/A</u>	

Approved For Release 1999/09/23 : CIA-RDP78-05867A000520240009-8

COUNTRY	1263 D							
AREA NO	SUBJECT	SUBJECT	SUBJECT	SUBJECT	SUBJECT	SUBJECT	SUBJECT	SUBJECT
BR	A9D	A1A	AL2					
VIT	5	10	15	20	25	30	35	40
PORT	25	30	35	40	45	50		
PIPE	45	50						
VALE DO RIO DOCE, S.A. MINAS GERAIS (MINE)								
SHOWING ORE CONVEYOR.								

(12)	(30)	25X1C			
DATE OF PHOTO	TYPE	QUALITY	CLASS	NO. OF CARDS	SOURCE OF PHOTOGRAPH
NOV 66	4	1	3	3	[REDACTED]
CAPTIONED BY (SAS)					

Approved For Release 1999/09/23 : CIA-RDP78-05867A000520240009-8

PHOTO ANALYSIS REPORT

Approved For Release 1999/09/23 : CIA-RDP78-05867A000520240009-8

PHOTO NO. LOT NO. MAP REFERENCE LATITUDE 20 19 S LONGITUDE 40 21 W

COUNTRY 1.67 PROVINCE 1263 B

AREA NO	SUBJECT	SUBJECT	SUBJECT	SUBJECT	SUBJECT	SUBJECT	SUBJECT	SUBJECT
BR	A9D	A1A	A12					
VIT	5	10	15	20	25	30	35	40
PORT		(NR)						
P								
P								
VALE DO RIO DOCE, S.A. MINAS GERAIS (MINE\$)								
SHOWING ORE CONVEYOR.								

(12)	(30)	25X1C			
DATE OF PHOTO	TYPE	QUALITY	CLASS	NO. OF CARDS	SOURCE
NOV 66	4	1	3	3	
CAPTIONED BY (S/A)					

Approved For Release 1999/09/23 : CIA-RDP78-05867A000520240009-8

PHOTO ANALYSIS REPORT

Approved For Release 1999/09/23

CIA-RDP78-05867A000520240009-8

LONGITUDE 40 21 W

PHOTO NO.	LOT NO.	MAP REFERENCE	LATITUDE	LONGITUDE
COUNTRY	PROVINCE			
AREA NO	SUBJECT	SUBJECT	SUBJECT	SUBJECT
BR	A9D	ALA	ALL	
VIT	R	A	(NR)	IRON ORE
P	O	R	T	OF TUBARAO (SHI
P	P	I	N	G POINT FOR COMPANHIA
VALE DO RIO DOCE, S.A. (MINAS GERAIS MINE)				
SHOWING ORE CONVEYOR.				

(12)

(30)

25X1C

DATE OF PHOTO	TYPE	QUALITY	CLASS	NO. OF CARDS	SOURCE OF
NOV 6 6	4	1	3	3	



CLASSIFICATION CAPTIONED BY (S/S)

Approved For Release 1999/09/23 : CIA-RDP78-05867A000520240009-8

PHOTO NO. 1187716 LOT NO. MAP REFERENCE LATITUDE LONGITUDE  
 Approved For Release 1999/09/23 : CIA-RDP78-05867A000520240009-8 40 31W

COUNTRY PROVINCE 12.630

AREA NO	SUBJECT	SUBJECT	SUBJECT	SUBJECT	SUBJECT	SUBJECT	SUBJECT	SUBJECT
BR	A9D	A1A	AL2					
VICTORIA	(NR)	IRON	ORE					
PORT OF TUBARAO	(SHI							
PPING POINT FOR COMPANHIA								
VALE DO RIO DOCE S.A. MINAS GERAIS MINE\$)								
SHOWING ORE CONVEYOR.								

(12)	(30)	25X1C			
DATE OF PHOTO	TYPE	QUALITY	CLASS	NO. OF CARDS	SOURCE OF
NOV 6 6	4	1	3	3	[REDACTED]
CLASSIFICATION					CAPTIONED BY (S/N)



Approved For Release 1999/09/23 : CIA-RDP78-05867A000520240009-8

COUNTRY: PROVINCE: AREA NO: BR SUBJECT: A9D ALA AL2

VITÓRIA (NR) IRON ORE  
 PORT OF TUBARAO (\$HI  
 SHIPPING POINT FOR COMPANHIA  
 VALE DO RIO DOCE, S.A. MINAS GERAIS (MINE\$)  
 SHOWING ORE CONVEYOR.

(12) (30) 25X1C  
 DATE OF PHOTO: NOV 66 TYPE: 4 QUALITY: 1 CLASS: 3 NO. OF CARDS: 3 SOURCE OF: [REDACTED]  
 CAPTIONED BY: [REDACTED]



PHOTO NO. 112/1111  
 137 NO. 1141 B  
 DATE OF REFERENCE  
 LONGITUDE  
 COUNTRY Approved For Release 1999/09/23 : CIA-RDP78-05867A000520240009-8  
 PROVINCE

AREA NO	SUBJECT	SUBJECT	SUBJECT	SUBJECT	SUBJECT	SUBJECT	SUBJECT	SUBJECT	SUBJECT
BR	C62	C6E	C7E	A4Q	C3D	C7J			
A L V A D O R				E S T R E F E T					
N E									

(6) (7) (8) (10) (17)

25X1C

DATE OF PHOTO	TYPE	QUALITY	CLASS	NO. OF CARDS	SOURCE
NOV 6 6	4	1	3	6	

CLASSIFICATION C CAPTIONED BY [Signature]

FORM NO. 174 USE PREVIOUS EDITIONS Approved For Release 1999/09/23 : CIA-RDP78-05867A000520240009-8

PHOTO ANALYSIS REPORT

PHOTO NO. 1187705 LOT NO. MAP REFERENCE LATITUDE 12 59 S LONGITUDE 38 31 W  
 Approved For Release 1999/09/23 : CIA-RDP78-05867A000520240009-8

COUNTRY PROVINCE 1141 B

AREA NO	SUBJECT	SUBJECT	SUBJECT	SUBJECT	SUBJECT	SUBJECT	SUBJECT	SUBJECT
BR	C62	C6B	C7E	C02	C2G	A4Q	C4G	
S N	5		10		15		20	
	A L V A D O R		L B T R E E T				\$ C E	
	25		30		35		40	
	45		50					

(6)(7) (8) (10) (17) 25X1C

DATE OF PHOTO	TYPE	QUALITY	CLASS	NO. OF CARDS	SOURCE
NOV 6 6	4	1	3	7	[REDACTED]
CLASSIFICATION				CAPTIONED BY	
				(SAC)	


PHOTO NO. 1141 B LOT NO. 1141 B MAP REFERENCE C LATITUDE 12 59 4 LONGITUDE 30 31 00  
 Approved For Release 1999/09/23 : CIA-RDP78-05867A000520240009-8

COUNTRY BR PROVINCE 1141 B

AREA NO	SUBJECT	SUBJECT	SUBJECT	SUBJECT	SUBJECT	SUBJECT	SUBJECT	SUBJECT	SUBJECT
<u>BR</u>	<u>C64</u>	<u>C62</u>	<u>C34</u>	<u>C3A</u>					
<u>5</u>	<u>A L V A D O R</u>	<u>(N R)</u>	<u>10</u>		<u>15</u>	<u>H O U S I N G</u>	<u>20</u>		
<u>25</u>	<u>P R O J E C T</u>		<u>30</u>		<u>35</u>		<u>40</u>		
<u>45</u>			<u>50</u>						

(6) (7)

25X1C

DATE OF PHOTO	TYPE	QUALITY	CLASS	NO. OF CARDS	SOURCE
<u>NOV 6 68</u>	<u>8</u>	<u>1</u>	<u>3</u>	<u>4</u>	
CAPTIONED BY <u>SAC</u>					

Approved For Release 1999/09/23 : CIA-RDP78-05867A000520240009-8

Approved For Release 1999/09/23 : CIA-RDP78-05867A000520240009-8

PHOTO NO. 11077-0 LOT NO. MAP REFERENCE C LATTITUDE 12 59 S LONGITUDE 38 31 W

COUNTRY PROVINCE 1141 B

AREA NO	SUBJECT	SUBJECT	SUBJECT	SUBJECT	SUBJECT	SUBJECT	SUBJECT	SUBJECT
BR	ALA	CUZ	CZE	ANN	AOP			
\$	5	10	15	20				
A	V	A	D	O	R	P	O	R
\$	25	30	35	40				
T	O	R	A	G	E			
	45	50						

(6)(7) (16)(17) (30)

25X1C

DATE OF PHOTO	TYPE	QUALITY	CLASS	NO. OF CARDS	SOURCE
NOV 6 6 8	8	1	3	5	[REDACTED]

CAPTIONED BY (SAC)

Approved For Release 1999/09/23 : CIA-RDP78-05867A000520240009-8

Approved For Release 1999/09/23 : CIA-RDP78-05867A000520240009-8

COUNTRY

PROVINCE

1141 B

AREA NO

BR

SUBJECT

ALA

SUBJECT

C62

SUBJECT

C2E

SUBJECT

AON

SUBJECT

AOP

SUBJECT

SUBJECT

SUBJECT

\$	A	L	V	A	D	O	R	10	P	O	R	T	15	Q	P	O	L	20
\$	T	O	R	A	G	E		30					35					40
								45										

(6)(7) (16)(17) (30)

25X1C

DATE OF PHOTO

TYPE

QUALITY

CLASS

NO. OF CARDS

SOURCE

NOV 6 6

8

1

3

5

CLASSIFICATION

CAPTIONED BY

SAG

FORM NO. 174 1 Jun 56

Approved For Release 1999/09/23 : CIA-RDP78-05867A000520240009-8

PHOTO ANALYSIS REPORT

GPO 871-245


Approved For Release 1999/09/23 : CIA-RDP78-05867A000520240009-8

PHOTO NO. 1107 LOT NO. 599107 MAP REFERENCE 6 LATITUDE 12 59 S LONGITUDE 78 31 W

COUNTRY BR PROVINCE 1141 B.

AREA NO	SUBJECT	SUBJECT	SUBJECT	SUBJECT	SUBJECT	SUBJECT	SUBJECT	SUBJECT
<u>BR</u>	<u>ALA</u>	<u>AL4</u>	<u>ALG</u>	<u>C2E</u>	<u>C62</u>			
<u>5</u>	<u>A L V A D O R</u>		<u>10</u>	<u>P O R T</u>	<u>15</u>	<u>S</u>	<u>H O W I</u>	<u>20</u>
<u>25</u>	<u>N G M A I N</u>		<u>30</u>	<u>P I E R</u>	<u>35</u>	<u>S</u>		<u>40</u>
<u>45</u>			<u>50</u>					

(6) (7) (30) 25X1C

DATE OF PHOTO	TYPE	QUALITY	CLASS	NO. OF CARDS	SOURCE
<u>NOV 6 6</u>	<u>8</u>	<u>1</u>	<u>3</u>	<u>5</u>	
CLASSIFICATION <u>C</u>				CAPTIONED BY <u>(SAC)</u>	

Approved For Release 1999/09/23 : CIA-RDP78-05867A000520240009-8



Approved For Release 1999/09/23 : CIA-RDP78-05867A000520240009-8

COUNTRY 118775

PROVINCE 1141 B

AREA NO	SUBJECT	SUBJECT	SUBJECT	SUBJECT	SUBJECT	SUBJECT	SUBJECT	SUBJECT
BR	ALA	ALY	ALG	C2E				
	3		10		15		20	
\$	A	L	V	A	D	O	R	\$
	25		30		35		40	
N	G	M	A	I	N	P	I	E
	45		50					\$

(7)

(30)

25X1C

DATE OF PHOTO	TYPE	QUALITY	CLASS	NO. OF CARDS	SOURCE
NOV 6 6	8	1	3	4	[REDACTED]

CLASSIFICATION C CAPTIONED BY [Signature]

Approved For Release 1999/09/23 : CIA-RDP78-05867A000520240009-8

Approved For Release 1999/09/23 : CIA-RDP78-05867A000520240009-8

PHOTO NO. LOT NO. REFERENCE NUMBER LONGRANGE

COUNTRY Laos PROVINCE 1141 D

AREA NO. BR SUBJECT C78 SUBJECT A4Q SUBJECT SUBJECT SUBJECT SUBJECT SUBJECT SUBJECT

V I T O R I A D A C O N Q U I S T A  
 T O W N P O W E R S Y S T E M  
 S H O W I N G D I S T R I B U T I O N L I N E S  
 U N D E R R E P A I R .

(8) (17)

25X1C

DATE OF PHOTO	TYPE	QUALITY	CLASS	NO. OF CARDS	SOURCE
NOV 66	4	1	3	2	[REDACTED]

CLASSIFICATION C CAPTIONED BY (signature)

Approved For Release 1999/09/23 : CIA-RDP78-05867A000520240009-8 70 51 W

PHOTO NO. LOT NO. DATE REFERENCE L. T. U. R. LONGFILE

COUNTRY PROVINCE

AREA NO. SUBJECT SUBJECT SUBJECT SUBJECT SUBJECT SUBJECT SUBJECT SUBJECT

BR

A4L

C78

1141 D

V I T O R I A D A C O N Q U I S T A  
T O W N P O W E R S Y S T E M  
S H O W I N G I N T E R I O R O F A  
S U B S T A T I O N M O B I L E V A N

(8) (17)

25X1C

DATE OF PHOTO	TYPE	QUALITY	CLASS	NO. OF CARDS	SOURCE
NOV 6 6 1 3		1	3	2	

CLASSIFICATION CAPTIONED BY (SAB)









PHOTO NO. LOT NO. MAP REFERENCE LATITUDE LONGITUDE  
 1 Approved For Release 1999/09/23 : CIA-RDP78-05867A000520240009-8 38 31W

COUNTRY PROVINCE  
 SALVADOR ILLIB

AREA NO	SUBJECT	SUBJECT	SUBJECT	SUBJECT	SUBJECT	SUBJECT	SUBJECT	SUBJECT
BR	CG4	CG2	AL4	ALG	ALA	ALC		
5	SALVADOR		10	CITY		15	8	20
25			30			35		40
45			50					

(6) (30)

25X1C

DATE OF PHOTO	TYPE	QUALITY	CLASS	NO. OF CARDS	SOURCE
NOV 6 6	8	1	3	6	
CLASSIFICATION			CAPTIONED BY (SAC)		



Approved For Release 1999/09/23 : CIA-RDP78-05867A000520240009-8

AREA NO	SUBJECT	SUBJECT	SUBJECT	SUBJECT	SUBJECT	SUBJECT	SUBJECT	SUBJECT
BR	C64	C62	C34	AH9	D22			
5	10	15	20					
25	30	35	40					
45	50							

1141 B

SALVADOR RESIDENTIAL DISTRICT

(2) (6)

(30)

25X1C

DATE OF PHOTO	TYPE	QUALITY	CLASS	NO. OF CARDS	SOURCE
NOV 6 6	8	1	3	5	



CLASSIFICATION C CAPTIONED BY (signature)





Approved For Release 1999/09/23 : CIA-RDP78-05867A000520240009-8

AREA NO	SUBJECT	SUBJECT	SUBJECT	SUBJECT	SUBJECT	SUBJECT	SUBJECT	SUBJECT
BR	AKM	AKN	AOP	CTY	CPD	C25		
\$	A	L	V	A	D	O	R	
I	\$	T	R	I	C	T	\$	H
T	A	N	K	\$				

(9) (10) (16) (27)

25X1C

DATE OF PHOTO	TYPE	QUALITY	CLASS	NO. OF CARDS	SOUR
NOV 6 6	4	1	3	6	

CLASSIFICATION

Approved For Release 1999/09/23 : CIA-RDP78-05867A000520240009-8

PHOTO NO. 197725 LOT NO. P-1558007 MAP REFERENCE 1141B LATITUDE 12 55 S LONGITUDE 78 31 W

COUNTRY Approved For Release 1999/09/23 : CIA-RDP78-05867A000520240009-8

AREA NO	SUBJECT	SUBJECT	SUBJECT	SUBJECT	SUBJECT	SUBJECT	SUBJECT	SUBJECT
BR	C62	C3D						
SALVADOR ON	5		10		15		20	
	25		30		35		40	
	45		50					

(6) (7) (10)

25X1C

DATE OF PHOTO	TYPE	QUALITY	CLASS	NO. OF CARDS	SOURCE
NOV 6 6	4	1	3	2	[REDACTED]
CLASSIFICATION			CAPTIONED BY SAC		

PHOTO NO. 118776G

LOT NO. P 1156 173

MAP REFERENCE C

LATITUDE 03 43 S

LONGITUDE 38 30 W

Approved For Release 1999/09/23 : CIA-RDP78-05867A000520240009-8

COUNTRY

PROVINCE

944 D

AREA NO	SUBJECT	SUBJECT	SUBJECT	SUBJECT	SUBJECT	SUBJECT	SUBJECT	SUBJECT
BR	C38	C3B	D45	D46	D08	D48	D49	
F	O	R	A	L	E	Z	A	(N R)
L	D	E	S	E	R	T	A	R
O	R	T	A	L	E	Z	A	

(1) (7) (18)

25X1C

DATE OF PHOTO	TYPE	QUALITY	CLASS	NO. OF CARDS	SOURCE
NOV 6 6	4	1	3	7	[REDACTED]

CLASSIFICATION C

CAPTIONED BY S/S

Approved For Release 1999/09/23 : CIA-RDP78-05867A000520240009-8

Approved For Release 1999/09/23 : CIA-RDP78-05867A000520240009-8

PHOTO NO.	LOT NO.	MAP REFERENCE	LATITUDE	LONGITUDE
		CIA-RDP78-05867A000520240009-8		38° 30' W
COUNTRY	PROVINCE			
	944 D			
AREA NO	SUBJECT	SUBJECT	SUBJECT	SUBJECT
BR	AGA	AFC		
F	O	R	T	A
L	E	Z	A	C
B	R	A	S	I
T	U	R	A	M
5	10	15	20	25
30	35	40	45	50
COMPANHIA				
DE ESTRUTURAS				
METALICAS (CIBRESME)				
PLT. MAKING BOILERS, TANKS, & METAL STRUCTURES				
(7)	(25)	25X1C		
DATE OF PHOTO	TYPE	QUALITY	CLASS	NO. OF CARDS
NOV 6 6	4	1	3	2
CLASSIFICATION	CAPTIONED BY			
C	[Signature]			

Approved For Release 1999/09/23 : CIA-RDP78-05867A000520240009-8

PHOTO NO. 1187 LOT NO. P-1559-17 MAP REFERENCE 6 LATITUDE 02° 32' N LONGITUDE 38° 00' W  
 COUNTRY Approved For Release 1999/09/23 : CIA-RDP78-05867A000520240009-8 PROVINCE 944 D

AREA NO	SUBJECT	SUBJECT	SUBJECT	SUBJECT	SUBJECT	SUBJECT	SUBJECT	SUBJECT
BR	AGA	AFC						
F	O	R	T	A	L	E	Z	A
C	O	M	P	A	N	H	I	A
B	R	A	S	I	L	E	I	R
D	E	E	S	T	R	I	U	
T	U	R	A	M	E	T	A	L
C	A	(	C	I	B	R	E	S
P	L	T.	M	A	K	I	N	G
B	O	I	L	E	R	S	,	T
A	N	K	S	,	&	M	E	T
S	T	R	U	C	T	U	R	E
S								

(7) (25) 25X1C


DATE OF PHOTO	TYPE	QUALITY	CLASS	NO. OF CARDS	SOURCE
NOV 66	4	1	3	2	
CLASSIFICATION	CAPTIONED BY				
C	S/S				



PHOTO NO. LOT NO. MAP REFERENCE LATITUDE LONGITUDE  
 COUNTRY **LAOS** PROVINCE **1000**  
 Approved For Release 1999/09/23 : CIA-RDP78-05867A000520240009-8 **38 10W**

AREA NO	SUBJECT	SUBJECT	SUBJECT	SUBJECT	SUBJECT	SUBJECT	SUBJECT	SUBJECT
<b>BR</b>	<b>AGA</b>	<b>AFC</b>						
<b>F O R T</b>	<b>A L E X</b>	<b>A</b>	<b>C O M P A N Y</b>	<b>H I A</b>				
<b>B R A</b>	<b>S I L E I R A</b>	<b>D E</b>	<b>E S T R U</b>					
<b>T U R A</b>	<b>M E T A L I C A</b>	<b>(C I B R E S M E)</b>						
<b>P L T. MAKING BOILERS, TANKS, &amp; METAL STRUCTURES</b>								

(25)

25X1C

DATE OF PHOTO	TYPE	QUALITY	CLASS	NO. OF CARDS	SOURCE OF
<b>NOV 6 6</b>	<b>31</b>	<b>1</b>	<b>3</b>	<b>2</b>	<b>L</b>

CLASSIFICATION **C** CAPTIONED BY **ASIG**

PHOTO NO. 11877 LOT NO. ? MAP REFERENCE ? LATITUDE ? LONGITUDE 37° 30' W

Approved For Release 1999/09/23 : CIA-RDP78-05867A000520240009-8

COUNTRY PROVINCE

AREA NO	SUBJECT	SUBJECT	SUBJECT	SUBJECT	SUBJECT	SUBJECT	SUBJECT	SUBJECT
BR	AJC							
	5	10	15	20				
F O R I T A L E Z A		( P R O B		N R )				W
	25	30	35	40				
A T E R		T A N K S						
	45	50						

(9) 25X1C

DATE OF PHOTO	TYPE	QUALITY	CLASS	NO. OF CARDS	SOURCE
NOV 66	4	1	3	1	[REDACTED]

CLASSIFICATION CAPTIONED BY

Approved For Release 1999/09/23 : CIA-RDP78-05867A000520240009-8

Approved For Release 1999/09/23 : CIA-RDP78-05867A000520240009-8

PHOTO NO.	LOT NO.	MAP REFERENCE	LATITUDE	LONGITUDE
110			03 47 N	38 05 W
COUNTRY	PROVINCE			
	IND			
AREA NO	SUBJECT	SUBJECT	SUBJECT	SUBJECT
BR	CO6	CO6	CO8	
	5		10	15
F O R T	A L E Z A		D E P T.	O F
	25		30	35
E A L T H				40
	45			

(6) (7) (8) (9) (10)

25X1C

DATE OF PHOTO	TYPE	QUALITY	CLASS	NO. OF CARDS	SOURCE
NOV 6 6 4			3	3	[REDACTED]
CAPTIONED BY					[REDACTED]

Approved For Release 1999/09/23 : CIA-RDP78-05867A000520240009-8

PHOTO ANALYSIS REPORT

PHOTO NO. 118  
 LOT NO. P 15517  
 MAP REFERENCE S  
 LATITUDE 03 43 8  
 LONGITUDE 107 20 W  
 Approved For Release 1999/09/23 : CIA-RDP78-05867A000520240009-8

AREA NO	SUBJECT	SUBJECT	SUBJECT	SUBJECT	SUBJECT	SUBJECT	SUBJECT	SUBJECT
BR	C3D	<del>          </del>						
	5		10			15		20
F O R T	A L E Z A				\$ L U M		N R	W
	25		30			35		40
A T E R	F R O N T							
	45		50					

(6)(7) (10)

25X1C

DATE OF PHOTO	TYPE	QUALITY	CLASS	NO. OF CARDS	SOURCE OF PHOTOGRAPHY
NOV 66	4	1	3	1	[REDACTED]

CLASSIFICATION Approved For Release 1999/09/23 : CIA-RDP78-05867A000520240009-8

PHOTO NO. 1187743 LOT NO. 3 MAP REFERENCE LATTITUDE LONGITUDE  
 Approved For Release 1999/09/23 : CIA-RDP78-05867A000520240009-8 2730W

COUNTRY PROVINCE

AREA NO	SUBJECT	SUBJECT	SUBJECT	SUBJECT	SUBJECT	SUBJECT	SUBJECT	SUBJECT
BR	269	268						
F O R T	5	A L E X A	10	M	15	L	T	20
B A S E	25		30		35			40
	45		50					

(3) (7) (Y)

25X1C

DATE OF PHOTO	TYPE	QUALITY	CLASS	NO. OF CARDS	SOURCE OF PHOTOGRAPH
Nov 66	4	1	3	2	[REDACTED]

CLASSIFICATION CAPTIONED BY  
 Approved For Release 1999/09/23 : CIA-RDP78-05867A000520240009-8





















Approved For Release 1999/09/23 : CIA-RDP78-05867A000520240009-8

PHOTO NO.	LOT NO.	MAP REFERENCE	LATITUDE	LONGITUDE
1167743			01 27 S	48 W
COUNTRY	PROVINCE			
AREA NO	SUBJECT	SUBJECT	SUBJECT	SUBJECT
BR	C34	C62	C73	C7E
B	E	L	E	M
E	S	I	D	E
H	O	W	I	N
WATER	PIPE	INSTALLATION OF		

(6) (7) (8) (9) (10)

25X1C

DATE OF PHOTO	TYPE	QUALITY	CLASS	NO. OF CARDS	SOURCE
NOV 6 6	4	1	3	7	[REDACTED]
CAPTIONED BY					[REDACTED]

PHOTO NO. 1187744 LOT NO. P-1570023 MAP REFERENCE LATITUDE LONGITUDE  
 COUNTRY Approved For Release 1999/09/23 : CIA-RDP78-05867A000520240009-8 PROVINCE 746 E 11° 29' W

AREA NO	SUBJECT	SUBJECT	SUBJECT	SUBJECT	SUBJECT	SUBJECT	SUBJECT	SUBJECT
BR	C34	C62	C13	C3D	C7J	C7E	AJC	A40
B E L E M	5		10		15			20
E S T A B L I S H M E N T	25		30		35			40
H O W I N G	45		50					
I N S T A L L A T I O N O F								
W A T E R P I P E S								

(6) (7) (8) (9) (10) (17)

DATE OF PHOTO	TYPE	QUALITY	CLASS	NO. OF CARDS	SOURCE OF INFORMATION
NOV 6 6	4	1	3	8	25X1C

CLASSIFICATION C CAPTIONED BY SAJ

FORM NO. 174 Approved For Release 1999/09/23 : CIA-RDP78-05867A000520240009-8

PHOTO ANALYSIS REPORT



Approved For Release 1999/09/23 : CIA-RDP78-05867A000520240009-8

AREA NO	SUBJECT	SUBJECT	SUBJECT	SUBJECT	SUBJECT	SUBJECT	SUBJECT	SUBJECT								
BR	C34	C62	C6B	C3D	C7J	C7E										
B	E	L	E	M	L	O	W	E	R	C	L	A	S	S	R	
E	S	I	D	E	N	T	I	A	L	H	O	U	S	I	N	G

(6) (7) (8) (10)

25X1C

DATE OF PHOTO	TYPE	QUALITY	CLASS	NO. OF CARDS	SOURCE
NOV 6 6	4	1	3	6	[REDACTED]

Approved For Release 1999/09/23 : CIA-RDP78-05867A000520240009-8

PHOTO ANALYSIS REPORT

Approved For Release 1999/09/23 : CIA-RDP78-05867A000520240009-8

PHOTO NO.		COUNTRY		PROVINCE		SUBJECT		SUBJECT		SUBJECT		SUBJECT		SUBJECT	
BR		ALA		C2E		ALG		AL3							
B	E	L	E	M		P	O	R	T	A	R	E	A	U	I
H	F	O	R	T	A	L	E	Z	A	I	N	B/G			
(7)		(30)												25X1C	
DATE OF PHOTO		TYPE		QUALITY		CLASS		NO. OF CARDS		SOURCE					
NOV 6 6		11		1		3		4		[REDACTED]					
CLASSIFICATION		CAPTIONED BY													
		C													

Approved For Release 1999/09/23 : CIA-RDP78-05867A000520240009-8