

PHOTO NO. [] LOT NO. [] MAP REFERENCE [] LATITUDE [] LONGITUDE []
 COUNTRY Approved For Release 1999/09/23 : CIA-RDP78-05867A000520240011-5

AREA NO	SUBJECT	SUBJECT	SUBJECT	SUBJECT	SUBJECT	SUBJECT	SUBJECT	SUBJECT	SUBJECT							
BR	D31	D3A														
P	A	U	L	O	A	F	O	N	S	O	P	A	U	L	O	
A	F	O	N	S	O	F	A	L	L	S	O	N	S	I	A	O
F	R	A	N	C	I	S	C	O	R	I	V	E	R			

(29)

25X1C

DATE OF PHOTO	TYPE	QUALITY	CLASS	NO. OF CARDS	SOURCE
NOV 16	4	1	3	2	[REDACTED]

CLASSIFICATION [] CAPTIONED BY []

PHOTO NO. 1187011 LOT NO. 21559 MAP REFERENCE 1066 A LATITUDE LONGITUDE
 COUNTRY Approved For Release 1999/09/23 : CIA-RDP78-05867A000520240011-5

AREA NO	SUBJECT	SUBJECT	SUBJECT	SUBJECT	SUBJECT	SUBJECT	SUBJECT	SUBJECT
BR	D36	D3A						
	PAULO	A	F	10	ON	15	PAULO	20
	A	F	25	ON	30	F	A	35
	FRANCISCO	R	40	RIVER				

(29)

25X1C

DATE OF PHOTO	TYPE	QUALITY	CLASS	NO. OF CARDS	SOURCE
NOV 6 6	7	1	3	2	[REDACTED]

CLASSIFICATION CAPTIONED BY
 Approved For Release 1999/09/23 : CIA-RDP78-05867A000520240011-5
 PHOTO ANALYSIS REPORT

PHOTO NO. 1187004 LOT NO. MAP REFERENCE LATITUDE LONGITUDE

COUNTRY Approved For Release 1999/09/23 : CIA-RDP78-05867A000520240011-5

AREA NO. BR SUBJECT A-T-C SUBJECT SUBJECT SUBJECT SUBJECT SUBJECT SUBJECT SUBJECT

5 10 15 20
25 30 35 40
45 50
P E L L I N E F R O M R I V E R T O
T R E A T M E N T P L A N T

(9)

25X1C

DATE OF PHOTO TYPE QUALITY CLASS NO. OF CARDS SOURCE
NOV 6 6 4 1 3 1

CLASSIFICATION CAPTIONED BY

Approved For Release 1999/09/23 : CIA-RDP78-05867A000520240011-5

COUNTRY

PROVINCE

1141 B

AREA NO

BR

SUBJECT

AIC

SUBJECT

SUBJECT

SUBJECT

SUBJECT

SUBJECT

SUBJECT

SUBJECT

\$	A	L	V	A	D	O	R	10	W	A	T	E	R	15	\$	U	P	20
L	Y	\$	Y	\$	T	E	M	30	\$	H	O	W	I	N	G	T	R	40
E	A	T	M	E	N	T	P	50	L	A	N	T						

(7) (9)

25X1C

DATE OF PHOTO

TYPE

QUALITY

CLASS

NO. OF CARDS

SOURCE OF PHOTOGRAPH


NOV 6 6

4

1

3

1



CLASSIFICATION

CAPTIONED BY

[Signature]

Approved For Release 1999/09/23 : CIA-RDP78-05867A000520240011-5

FORM NO. 174 USE PREVIOUS EDITIONS

PHOTO ANALYSIS REPORT

GPO 171-288

PHOTO NO. [] LOT NO. [] MAP REFERENCE [] LATITUDE [] LONGITUDE []

COUNTRY Approved For Release 1999/09/23 : CIA-RDP78-05867A000520240011-5 PROVINCE []

AREA NO	SUBJECT	SUBJECT	SUBJECT	SUBJECT	SUBJECT	SUBJECT	SUBJECT	SUBJECT	SUBJECT
BR	A-TC								
\$	A	10	15	20					
L	25	30	35	40					
E	45	50							
A L V A D O R W A T E R S U P P L Y S Y S T E M S H O W I N G T R E A T M E N T P L A N T									

(7) (9)

DATE OF PHOTO	TYPE	QUALITY	CLASS	NO. OF CARDS	SOURCE OF PHOTOGRAPH
NOV 6 6	4	1	3	1	[REDACTED]

CLASSIFICATION [] CAPTIONED BY []

PHOTO ANALYSIS REPORT

PHOTO NO. 1:2 APPROVED FOR RELEASE 1999/09/23 : CIA-RDP78-05867A000520240011-5
 LOT NO.
 MAP REFERENCE
 LATITUDE 12 59 S
 LONGITUDE 78 31 W

COUNTRY	BR							
AREA NO.	AIC							
SUBJECT	S		10		15		20	
A L V A D O R		W A T E R		S		U P		
L Y S Y S T E M		S H O W I N G		T R				
E A T M E N T P L A N T								

(7) (9) 25X1C

DATE OF PHOTO	TYPE	QUALITY	CLASS	NO. OF CARDS	SOURCE
NOV 6 6	4	1	3	1	[REDACTED]

PHOTO NO. 1187818 LOT NO. P-1559-17 MAP REFERENCE 1141B LATITUDE 12 59 S LONGITUDE 78 31 W

COUNTRY Approved For Release 1999/09/23 : CIA-RDP78-05867A000520240011-5

AREA NO BR SUBJECT A-JC SUBJECT SUBJECT SUBJECT SUBJECT SUBJECT SUBJECT SUBJECT

5 10 15 20
\$ A L V A D O R W A T E R \$ U P P
25 30 35 40
L Y \$ Y \$ T E M \$ H O W I N G T R
45 50
E A T M E N T P L A N T

(9)

25X1C

DATE OF PHOTO	TYPE	QUALITY	CLASS	NO. OF CARDS	SOURCE
NOV 6 6 4	1	3	1		

CLASSIFICATION CAPTIONED BY SAC

Approved For Release 1999/09/23 : CIA-RDP78-05867A000520240011-5

Approved For Release 1999/09/23 : CIA-RDP78-05867A000520240011-5

COUNTRY

PROVINCE

10616 B

AREA NO

BR

SUBJECT

AMH

SUBJECT

AMJ

SUBJECT

SUBJECT

SUBJECT

SUBJECT

SUBJECT

SUBJECT

R	E	C	I	5	F	E		J	10	O	R	N	A	L	15	D	O	20	C	
M	M	E	R	25	C	I	O	T	30	V	S	T	A	T	35	I	O	N	40	C
H	A	N	N	45	E	L	2)	T	50	R	A	N	S	M	I	S	S	I	O	N
TOWER \$																				

(23)

25X1C

DATE OF PHOTO

TYPE

QUALITY

CLASS

NO. OF CARDS

SOURCE

NOV

6 6

4

1

3

2

CLASSIFICATION

CAPTIONED BY

SP-9

Approved For Release 1999/09/23 : CIA-RDP78-05867A000520240011-5

PHOTO NO. 1187510 LOT NO. 21579 MAP REFERENCE APPROVED FOR RELEASE 1999/09/23 : CIA-RDP78-05867A000520240011-5 LATTITUDE 07 42 8' S LONGITUDE 106 17 45 W

COUNTRY PROVINCE 10616 B

AREA NO	SUBJECT	SUBJECT	SUBJECT	SUBJECT	SUBJECT	SUBJECT	SUBJECT	SUBJECT
BR	AMH							
R	E	C	I	F	E	J	O	R
M	M	E	R	C	I	O	T	V
H	A	N	N	E	L	2)		

(7) (23)

25X1C

DATE OF PHOTO	TYPE	QUALITY	CLASS	NO. OF CARDS	SOURCE OF PHOTOGRAPH
NOV 6 6	4	1	3	1	[REDACTED]

CLASSIFICATION C CAPTIONED BY [Signature]

Approved For Release 1999/09/23 : CIA-RDP78-05867A000520240011-5

COUNTRY

AREA NO

BR

SUBJECT AFD

SUBJECT ~~AFD~~

SUBJECT A.3

SUBJECT

SUBJECT

SUBJECT

SUBJECT

SUBJECT

R E C I F E (N R)

M A Q U I N A \$

P I R A T I N I N G A

D O I N O R D I E

S T E B. A. I C O T T O N M A C H I N E R Y

P L T. (DUE TO OPEN JAN. '67).

(7) (21) (25)

25X1C

DATE OF PHOTO

TYPE

QUALITY

CLASS

NO. OF CARDS

SOURCE

NOV 6 6

4

1

3

2

CLASSIFICATION

C

CAPTIONED BY

(Signature)

Approved For Release 1999/09/23 : CIA-RDP78-05867A000520240011-5

PHOTO ANALYSIS REPORT

Approved For Release 1999/09/23 : CIA-RDP78-05867A000520240011-5

PHOTO NO	LOT NO	MAP REFERENCE	LATITUDE	LONGITUDE
Approved For Release 1999/09/23 : CIA-RDP78-05867A000520240011-5				
COUNTRY	Province			
AREA NO	SUBJECT	SUBJECT	SUBJECT	SUBJECT
BR	AFD	AFD	AL3	
R	E	C	I	F
P	I	R	A	T
S	I	T	E	
PLT.	(DUE TO OPEN	JAN. '67).		

1066 B

MAQUINA \$
 NINGA DO NORD E
 COTTON MACHINERY

(7) (21) (25)

DATE OF PHOTO	TYPE	QUALITY	CLASS	NO. OF CARDS	SOURCE OF PHOTOGRAPH
NOV 6 6	4	1	3	2	
CLASSIFICATION	CAPTIONED BY				
C	(S69)				

25X1C

Approved For Release 1999/09/23 : CIA-RDP78-05867A000520240011-5

PHOTO ANALYSIS REPORT

PHOTO NO. 1187813 LOT NO. P-1559 MAP REFERENCE 10/6/67 LATITUDE LONGITUDE

COUNTRY Approved For Release 1999/09/23 : CIA-RDP78-05867A000520240011-5

AREA NO BR SUBJECT A42 D36 A4C SUBJECT SUBJECT SUBJECT SUBJECT SUBJECT

P A U L O A F O N S O A Q U E D U

C T A D A M A C R O S S I A O

F R A N C I S C O R I V E R

(17) (29)

DATE OF PHOTO	TYPE	QUALITY	CLASS	NO. OF CARDS	SOURCE OF PHOTOGRAPH
NOV 66	4	1	3	3	25X1C

CLASSIFICATION C CAPTIONED BY [Signature]

Approved For Release 1999/09/23 : CIA-RDP78-05867A000520240011-5

COUNTRY

PROVINCE

10/6 A

AREA NO

BR

SUBJECT

A42

SUBJECT

D36

SUBJECT

A4C

SUBJECT

SUBJECT

SUBJECT

SUBJECT

SUBJECT

P	A	U	L	O	A	F	O	N	S	O	A	Q	U	E	D	U
C	T	A	D	A	M	A	C	R	O	S	S	S	A	O		
F	R	A	N	C	I	S	C	O	R	I	V	E	R			

(17)

(29)

25X1C

DATE OF PHOTO

TYPE

QUALITY

CLASS

NO. OF CARDS

SOURCE

NOV

6 6

4

1

3

3

CLASSIFICATION

CAPTIONED BY

C

FORM NO 174
1 Jan 56

Approved For Release 1999/09/23 : CIA-RDP78-05867A000520240011-5

PHOTO ANALYSIS REPORT

GPO 871-268

Approved For Release 1999/09/23 : CIA-RDP78-05867A000520240011-5


PHOTO NO	101 103	CLASSIFICATION	DATE REC	LOCATION	
COUNTRY	1189 D				
AREA NO	BR				
SUBJECT	C78	SUBJECT	C38	SUBJECT	
SUBJECT	AHG	SUBJECT	AHL	SUBJECT	
SUBJECT	AH4	SUBJECT		SUBJECT	
B	E	L	O		
5	H	O	R		
10	Z	O	N		
15	T	E			
20	(NR)				
25	M	A	L		
30	F	A	R		
35	M				
40					
45					
50					
(7)	(8)	(24)			
DATE OF PHOTO	TYPE	QUALITY	CLASS	NO. OF CARDS	SOURCE
NOV	66	4	1	3	5
CLASSIFICATION	C	CAPTIONED BY	25X1C		
					

PHOTO NO. 11878 Approved For Release 1999/09/23 : CIA-RDP78-05867A000520240011-5

LOT NO. MAP REFERENCE LATITUDE 19 55 S LONGITUDE 73 26 W

COUNTRY PROVINCE 1189 D

AREA NO	SUBJECT	SUBJECT	SUBJECT	SUBJECT	SUBJECT	SUBJECT	SUBJECT
BR	C78	C38	AHG	AHL	AH4		
B	E	L	O	H	O	R	I
				Z	O	N	T
				E	(NR)		
M	A	L	L	F	A	R	M

(7) (8) (24)

25X1C

DATE OF PHOTO	TYPE	QUALITY	CLASS	NO. OF CARDS	SOURCE
NOV 6 6	4	1	3	5	[REDACTED]

CLASSIFICATION C CAPTIONED BY [Signature]

Approved For Release 1999/09/23 : CIA-RDP78-05867A000520240011-5

PHOTO ANALYSIS REPORT

Approved For Release 1999/09/23 : CIA-RDP78-05867A000520240011-5

AREA NO	SUBJECT	SUBJECT	SUBJECT	SUBJECT	SUBJECT	SUBJECT	SUBJECT	SUBJECT	SUBJECT
BR	C62	C6B	C28						
B	E	L	O	H	O	R	I	Z	O
E	R	O	F	C	I	T	Y		

1189 D

(b)(7) (10)

25X1C

DATE OF PHOTO	TYPE	QUALITY	CLASS	NO. OF CARDS	SOURCE
NOV 6 6	4	1	3	3	[REDACTED]

CLASSIFICATION: C CAPTIONED BY: [Signature]

PHOTO NO. 1187818 LOT NO. P 11559-10 MAP REFERENCE LATITUDE 19 55 S LONGITUDE 43 56 W
 COOUNTRY Approved For Release 1999/09/23 : CIA-RDP78-05867A000520240011-5

AREA NO	SUBJECT	SUBJECT	SUBJECT	SUBJECT	SUBJECT	SUBJECT	SUBJECT	SUBJECT
BR	C62	C4B	C28					
B	E	L	O	H	O	R	I	Z
E	R	O	F	C	I	T	Y	

(6) (7) (10)	25X1C				
DATE OF PHOTO	TYPE	QUALITY	CLASS	NO. OF CARDS	SOURCE
NOV 6 6	4	1	3	3	[REDACTED]

CLASSIFICATION C CAPTIONED BY SAG

Approved For Release 1999/09/23 : CIA-RDP78-05867A000520240011-5

PHOTO NO	LOT NO	REF. DISTRICT	LAST USE	ORIG. USE
COUNTRY	PROVINCE	1189 D		
AREA NO	SUBJECT	SUBJECT	SUBJECT	SUBJECT
BR	C62	C6B	C2 ✓	
B	E	L	O	
		H	O	R
		I	Z	O
		N	T	E
				C
				E
				N
				T
E	R	O	F	
		C	I	T
				Y

(6) (7) (10)

25X1C

DATE OF PHOTO	TYPE	QUALITY	CLASS	NO. OF CARDS	SOURCE
NOV 6 6	4	1	3	3	[REDACTED]
CLASSIFICATION	CAPTIONED BY (Signature)				

Approved For Release 1999/09/23 : CIA-RDP78-05867A000520240011-5

PHOTO NO. (01) (43) APPROVED FOR RELEASE 1999/09/23 : CIA-RDP78-05867A000520240011-5

COUNTRY	PROVINCE		189D					
AREA NO.	SUBJECT	SUBJECT	SUBJECT	SUBJECT	SUBJECT	SUBJECT	SUBJECT	
RR	A4L	A4M	A4Q					
	5		10		15		20	
I	P	A	T	I	N	G	A	
T	E	E	L	P	L	T.		
W	E	R						
	25		30		35		40	
			E	L	E	C	T	
	45		S	T	A	T	I	
							O	

(17)			25X1C	
DATE OF PHOTO	TYPE	QUALITY	CLASS	NO. OF CARDS
NOV 6 1 4			3	3
CLASSIFICATION	CAPTIONED BY			

Approved For Release 1999/09/23 : CIA-RDP78-05867A000520240011-5

PHOTO NO. 1187821 LOT NO. MAP REFERENCE LATITUDE LONGITUDE
 Approved For Release 1999/09/23 : CIA-RDP78-05867A000520240011-5

AREA NO	SUBJECT	SUBJECT	SUBJECT	SUBJECT	SUBJECT	SUBJECT	SUBJECT
BR	A4L	A4M	A4Q	A4N			
	IPATINGA		USIMINA				
	TEELPLT		ELECTRIC				
	WER		SUBSTATION				

(17)

DATE OF PHOTO	TYPE	QUALITY	CLASS	NO. OF CARDS	SOURCE OF PHOTOGRAPH
NOV 6 1964	4	1	3	4	25X10

Approved For Release 1999/09/25 : CIA-RDP78-05867A000520240011-5

PHOTO NO. 1187022 LOT NO. MAP REFERENCE LATITUDE 19 30 S LONGITUDE 42 32 W

COUNTRY PROVINCE 1189 D

AREA NO. SUBJECT SUBJECT SUBJECT SUBJECT SUBJECT SUBJECT SUBJECT SUBJECT

30 AYL AYM AYQ D36 15

5 I P A T I N G A U S I M I N A S 20

25 T E E L P L T E L E C T R I C P O 35

45 W E R S U B - S T A T I O N 50

(17) (29)

25X1C

DATE OF PHOTO	TYPE	QUALITY	CLASS	NO. OF CARDS	SOURCE
			3	4	

CLASSIFICATION CAPTIONED BY

Approved For Release 1999/09/25 : CIA-RDP78-05867A000520240011-5

PHOTO ANALYSIS REPORT

Approved For Release 1999/09/23 : CIA-RDP78-05867A000520240011-5

AREA NO	SUBJECT	SUBJECT	SUBJECT	SUBJECT	SUBJECT	SUBJECT	SUBJECT	SUBJECT
BR	A33	A35	A36	AKN	AKH	A4Q		
	5		10		15		20	
I P A T I N G A				U \$ I M I N A \$				
	25		30		35		40	
T E E L P L T.			50					
	45							

(12) (17) (27)

25X1C

DATE OF PHOTO	TYPE	QUALITY	CLASS	NO. OF CARDS	SOURCE
NOV 6 6	4	1	3	6	



CLASSIFICATION

CAPTIONED BY *(signature)*

Approved For Release 1999/09/23 : CIA-RDP78-05867A000520240011-5

PHOTO ANALYSIS REPORT

Approved For Release 1999/09/25 : CIA-RDP78-05867A000520240011-5

PHOTO NO.	LOT NO.	MAP REFERENCE	LATITUDE	LONGITUDE
			19 30 S	42 32 W
COUNTRY	PRC VINCE			
AREA NO.	SUBJECT	SUBJECT	SUBJECT	SUBJECT
BR	A33	A35	A36	AKN AKH A4Q
	5		10	15
I P A T I N G A				U \$ I M I N A \$
	25		30	35
T E E L P L T.			40	
	45		50	

(12) (17) (27) 25X1C

DATE OF PHOTO	TYPE	QUALITY	CLASS	NO. OF CARDS	SOURCE
NOV 6 6	4	1	3	6	
CAPTIONED BY					



Approved For Release 1999/09/25 : CIA-RDP78-05867A000520240011-5

Approved For Release 1999/09/23 : CIA-RDP78-05867A000

AREA NO	SUBJECT	SUBJECT	SUBJECT	SUBJECT	SUBJECT	SUBJECT	SUBJECT	LONGITUDE
12	AKN	AKN	AKN	AKN	AKN	AKN	AKN	13 13W
23	AKN	AKN	AKN	AKN	AKN	AKN	AKN	
45	AKN	AKN	AKN	AKN	AKN	AKN	AKN	
	AKN	AKN	AKN	AKN	AKN	AKN	AKN	
	AKN	AKN	AKN	AKN	AKN	AKN	AKN	
	AKN	AKN	AKN	AKN	AKN	AKN	AKN	
	AKN	AKN	AKN	AKN	AKN	AKN	AKN	
	AKN	AKN	AKN	AKN	AKN	AKN	AKN	
	AKN	AKN	AKN	AKN	AKN	AKN	AKN	
	AKN	AKN	AKN	AKN	AKN	AKN	AKN	

(12) (14) (27)

DATE OF PHOTO: NOV 6 6
 TYPE: 4
 QUALITY: 1
 CLASS: 3
 NO. OF CARDS: 2
 SOURCE: 25X1C



Approved For Release 1999/09/23 : CIA-RDP78-05867A000

PHOTO ANALYSIS REPORT

011-5

Approved For Release 1999/09/23 : CIA-RDP78-05867A000520240011-5

PHOTO NO.	1189 D									
COUNTRY	PROVINCE									
AREA NO.	BR A90 AKN									
	5	T A B I R A (N)			10	C O M P A N N I			20	
	25	V A L E D O			30	N I D R O C E			40	
	45	M I R O N O R E			50	M I N E				

(12) (14) (27)

25X1C

DATE OF PHOTO	TYPE	QUALITY	CLASS	NO. OF CARDS	SOURCE
NOV 6 6	4	1	3	2	

CAPTIONED BY (signature)

Approved For Release 1999/09/23 : CIA-RDP78-05867A000520240011-5

Approved For Release 1999/09/23 : CIA-RDP78-05867A0005002400

1187829

LOT NO.

PROVINCE

MAP REFERENCE

LATITUDE

19

SUBJECT

SUBJECT

SUBJECT

SUBJECT

SUBJECT

SUBJECT

20

BR
TABIRA (NR)
VALE DO RÍO
LIRON DOCE,
MINE

25X1C

(12) (14)

TYPE

QUALITY

CLASS

NO. OF CARDS

SOURCE

APPROVED BY

Approved For Release 1999/09/23 : CIA-RDP78-05867A0005002400

PHOTO ANALYSIS REPORT B-05867

GPO 871-288

Approved For Release 1999/09/23 : CIA-RDP78-05867A000320

COUNTRY	PROVINCE	MAP REFERENCE	LONGITUDE
AREA NO	SUBJECT		LONGITUDE
BR	1189D		1937E 43 13W
I T A B I R A	A 9 D C 7 8		
A V A L E	(NR)		
A I R O N	D O R I O	C O M P A N H I	
	O R E	M I N E	R O C E,

(12) (14)

DATE OF PHOTO	TYPE	QUALITY	CLASS	NO. OF CARDS	SOURCE
NOV 66	4	1	3	2	25X1C
CLASSIFICATION					

Approved For Release 1999/09/23 : CIA-RDP

1-5

PHOTO ANALYSIS REPORT

Approved For Release 1999/09/23 : CIA-RDP78-05867A000520240011-5

PHOTO NO. 10170

COUNTRY PROVINCE

AREA NO. SUBJECT SUBJECT SUBJECT SUBJECT SUBJECT SUBJECT SUBJECT SUBJECT

BR A9D
I T A B I R A (N R) C O M P A N H I
A V A L E D O R I O D O C E,
A I R O N O R E M I N E

(12) (14) 25X1C

DATE OF PHOTO TYPE QUALITY CLASS NO. OF CARDS SOURCE
NOV 6 6 4 1 3 1

CLASSIFICATION CAPTIONED BY

FORM NO. 174 Approved For Release 1999/09/23 : CIA-RDP78-05867A000520240011-5 PHOTO ANALYSIS REPORT

PHOTO NO. 1287530 LOT NO. 1189D MAP REFERENCE 1937S LATITUDE 43 13W
 Approved For Release 1999/09/23 : CIA-RDP78-05867A000520240011-5

COUNTRY	PROVINCE	SUBJECT	SUBJECT	SUBJECT	SUBJECT	SUBJECT	SUBJECT	SUBJECT
		BR	A9D	(NR)	COMPAN	NH		
		ITABIRA	VALE	DO	RIO	DOCE,		
		AIRON	ORE	MINE				

(12) (14)

25X1C

DATE OF PHOTO	TYPE	QUALITY	CLASS	NO. OF CARDS	SOURCE
NOV 6 6	4	1	3	1	[REDACTED]

CAPTIONED BY (signature)

CLASSIFICATION Approved For Release 1999/09/23 : CIA-RDP78-05867A000520240011-5

PHOTO ANALYSIS REPORT

PHOTO NO. 1187833 LOT NO. MAP REFERENCE LATITUDE LONGITUDE
 COUNTRY Approved For Release 1999/09/23 : CIA-RDP78-05867A000520240011-5

AREA NO. BR SUBJECT A9D SUBJECT SUBJECT SUBJECT SUBJECT SUBJECT SUBJECT SUBJECT
 1 T A B I R A (NR) C O M P A N H I
 A V A L E D O R I O D O C E,
 A I R O N O R E M I N E

(12) (14)

25X1C

DATE OF PHOTO	TYPE	QUALITY	CLASS	NO. OF CARDS	SOURCE OF PHOTOGRAPH
NOV 66	4	1	3	1	[REDACTED]

CLASSIFICATION CAPTIONED BY [Signature]

Approved For Release 1999/09/23 : CIA-RDP78-05867A000520240011-5

COUNTRY

PROVINCE

AREA NO

BR

SUBJECT

AFC

SUBJECT

AGY

SUBJECT

SUBJECT

SUBJECT

SUBJECT

SUBJECT

SUBJECT

R	E	C	I	P	E	M	E	T	A	L	G	R	A	F	I	C	A
D	O	N	O	R	T	E	M	E	T	A	L	W	E	S	I	N	O
S	H	E	E	T	E	T	E	T	E	T							

(8)

(25)

25X1C

DATE OF PHOTO

TYPE

QUALITY

CLASS

NO. OF CARDS

SOURCE

1978


6

1

2

CLASSIFICATION

CAPTIONED BY



Approved For Release 1999/09/23 : CIA-RDP78-05867A000520240011-5

PHOTO NO.	TITLE	ALAP REFERENCE	TELETYPE															
COUNTRY	PROVINCE																	
AREA NO.	SUBJECT	SUBJECT	SUBJECT	SUBJECT	SUBJECT	SUBJECT	SUBJECT	SUBJECT										
BR	AFC	AGY																
R	E	C	I	F	E	M	E	T	A	L	G	R	A	F	I	C	A	
D	O	N	O	R	T	E	M	E	T	A	L	S	H	E	E	T	E	T
S	H	E	E	T	E	T	E	T	E	T	E	T	E	T	E	T	E	T
(8)	(25)																	
DATE OF PHOTO	TYPE	QUALITY	CLASS	NO. OF CARDS	SOURCE (OR NUMBER)													
NOV 6 6	1	1	3	2	[REDACTED]													
CLASSIFICATION	CAPTIONED BY																	

Approved For Release 1999/09/23 : CIA-RDP78-05867A000520240011-5

PHOTO NO. 1187827 LOT NO. 1575 MAP REFERENCE LATITUDE LONGITUDE

COUNTRY Approved For Release 1999/09/23 : CIA-RDP78-05867A000520240011-5

AREA NO	SUBJECT	SUBJECT	SUBJECT	SUBJECT	SUBJECT	SUBJECT	SUBJECT	SUBJECT
BR	AFC	AGY						
R E C I	F E		M E T A L	G R A F I C A				
D O	N O R T E	M E T A L						
S H E E T	E T Y							

(8) (25)

25X1C

DATE OF PHOTO	TYPE	QUALITY	CLASS	NO. OF CARDS	SOURCE
NOV 66	1	1	2	2	

CLASSIFICATION CAPTIONED BY

PHOTO NO. 1187840 LOT NO. 1178-17 MAP REFERENCE 02038 LONGITUDE 34 54 W
 Approved For Release 1999/09/23 : CIA-RDP78-05867A000520240011-5

AREA NO	SUBJECT	SUBJECT	SUBJECT	SUBJECT	SUBJECT	SUBJECT	SUBJECT	SUBJECT	SUBJECT								
BR	AFC	AGY															
R	E	C	I	F	E	M	E	T	A	L	G	R	A	F	I	C	A
D	O	N	O	R	T	E	M	E	T	A	L	S	A	N			
S	H	E	E	T	E	T											

(8) (25) 25X1C

DATE OF PHOTO	TYPE	QUALITY	CLASS	NO. OF CARDS	SOURCE
NOV 6 6 /		1		3	

Approved For Release 1999/09/23 : CIA-RDP78-05867A000520240011-5

PHOTO NO	1066 B										
COUNTRY	PROVINCE										
AREA NO	BR	SUBJECT	AFC	SUBJECT	AGY	SUBJECT		SUBJECT		SUBJECT	
	R	E	C	I	F	E	M	E	T	A	L
	D	O	N	O	R	T	E	M	E	T	A
	S	H	E	E	T	E	T	Y			

(8) (25) 25X1C

DATE OF PHOTO	TYPE	QUALITY	CLASS	NO. OF CARDS	SOURCE
NOV 66	1	1	3	2	[REDACTED]
CLASSIFICATION	CAPTIONED BY [Signature]				

Approved For Release 1999/09/23 : CIA-RDP78-05867A000520240011-5

