

PHOTO NO. **119561d** | LOT NO. **330546** | MAP REFERENCE **CIA-RDP78-05867** | CLASSIFICATION **A00052045000** | LONGITUDE **37°42'E**  
 Approved For Release 1999/09/23

COUNTRY **LIR** | PROVINCE **167B**

AREA NO	SUBJECT	SUBJECT	SUBJECT	SUBJECT	SUBJECT	SUBJECT	SUBJECT	SUBJECT
<b>N</b>								

<b>D O M O D E S O V O</b>	<b>P O D G O R N Y</b>
<b>Y I L R O S Y G I N C</b>	<b>4 B R</b>
<b>E L H N E V R T</b>	<b>R E C E I V E F L O W E R S</b>
<b>FROM GIRL PARACHUTISTS AT AIR SHOW.</b>	

25X1C

8

DATE OF PHOTO	TYPE	QUALITY	CLASS	NO. OF CARDS
<b>8-9 Aug 67</b>	<b>4</b>	<b>1</b>	<b>3</b>	


CLASSIFICATION **Secret** | CAPTURED BY **ndb**  
 Approved For Release 1999/09/23 | CIA-RDP78-05867

Approved For Release 1999/09/23 : CIA-RDP78-05867A000520150001-3

19805  
 1329/67  
 MAP REFERENCE  
 LATITUDE 55°28'N  
 LONGITUDE 37°42'E

COUNTRY	LIR							
AREA NO	N							
	SUBJECT	SUBJECT	SUBJECT	SUBJECT	SUBJECT	SUBJECT	SUBJECT	SUBJECT
	DOMODEDO VIO			MIG-17'S				
	(ERESCO)			INFORMATION				
	AIR			SHOW				

25X1C



3, 20

DATE OF PHOTO	TYPE	QUALITY	CLASS	NO. OF CARDS	BOX
8-9 Aug 67	4	1	3		

CLASSIFICATION Approved For Release 1999/09/23 : CIA-RDP78-05867A000520150001-3

PHOTO ANALYSIS REPORT

PHOTO ID: **1196616** | LOT NO: **399809/23** | MAP REFERENCE: **CIA-RDP78-05867A000520450001-3** | NONOFFICIAL

COUNTRY: **UR** | PROVINCE: **1670**

AREA NO: **N** | SUBJECT: | SUBJECT: | SUBJECT: | SUBJECT: | SUBJECT: | SUBJECT: | SUBJECT: | SUBJECT:

**DOMODEDOVO MIG-21**  
**ISHBED) WITH ROCKET**  
**POSTERS IN TAKE-OFF AT**  
**AIR SHOW.**

25X1C

3,20

DATE OF PHOTO	TYPE	QUALITY	CLASS	NO. OF CARDS
8-9 June 67	4	1	3	

CLASSIFICATION: **CONF** | CAPTIONED BY: **145**  
 Approved For Release 1999/09/23 : CIA-RDP78-05867

FORM NO. 1 Approved For Release 1999/09/23 : CIA-RDP78-05867A000520450007  
 MAP REFERENCE 57° 38' N 37° 42' E

COUNTRY NR PROVINCE 167B

AREA NO	N	SUBJECT	SUBJECT	SUBJECT	SUBJECT	SUBJECT	SUBJECT	SUBJECT	SUBJECT
DOMODOEDOVIO					SPECTATOR				
PS THAT AIR SHOW WATCH					PROCEEDINGS ALOFT.				

25X1C

DATE OF PHOTO	TYPE	QUALITY	CLASS	NO. OF CARDS
8-9 July 67	4	1	3	

CLASSIFICATION Approved For Release 1999/09/23 : CIA-RDP78-05867

PHOTO NO. 1196618  
 LOT NO. 70528  
 MAP REFERENCE A-RDP78-0586  
 LATITUDE 35° 20' N  
 LONGITUDE 37° 42' E

Approved For Release 1999/09/28 : CIA-RDP78-0586A000520450001-3

COUNTRY LR PROVINCE 167B

AREA NO N

SUBJECT	SUBJECT	SUBJECT	SUBJECT	SUBJECT	SUBJECT	SUBJECT	SUBJECT	SUBJECT
DOMODÈDOVO				"BLINDER"				
BOMBERS				WITH				
SURFACE				MISILES				
IN FLY-OVER AT AIR SHOW.								

25X1C

3, 19, 20, 31

DATE OF PHOTO	TYPE	QUALITY	CLASS	NO. OF CARDS
8-9 July 67	4	1	3	

CLASSIFICATION CAPTIONED BY  
 Approved For Release 1999/09/28 : CIA-RDP78-0586A000520450001-3

Approved For Release 1999/09/23 : CIA-RDP78-05867A000520250004-3

1198619

MAP REFERENCE: 65° 28' N 37° 42' E

COUNTRY: LIR PROVINCE: 167B

AREA NO	SUBJECT	SUBJECT	SUBJECT	SUBJECT	SUBJECT	SUBJECT	SUBJECT	SUBJECT
N								
D O M O D E	D O V I O			E -	1 6 6			A 1
R C R A F T	A T			A I R	S H O W			

25X1C

8, 20, 31

DATE OF PHOTO	TYPE	QUALITY	CLASS	NO. OF CARDS
8-9 July 67	4	1	3	

CLASSIFICATION: Approved For Release 1999/09/23 : CIA-RDP78-05867A

FORM NO. 174 USE PREVIOUS EDITIONS


PHOTO ANALYSIS REPORT

1198690 Approved For Release 1999/09/23 : CIA-RDP78-05867A0006020450001-3

COUNTRY UR PROVINCE 167B LATITUDE 35°28'N LONGITUDE 37°42'E

AREA NO	<u>N</u>	SUBJECT	SUBJECT	SUBJECT	SUBJECT	SUBJECT	SUBJECT	SUBJECT	SUBJECT
		<u>DOMODEDOVO</u>				<u>MILITARY</u>			
		<u>HITCHHICKERS</u>				<u>OTHERS</u>			<u>A</u>
		<u>AIR SHOW</u>							

25X1C



38

DATE OF PHOTO	TYPE	QUALITY	CLASS	NO. OF CARDS	SOURCE
<u>8-9 July 67</u>	<u>4</u>	<u>1</u>	<u>3</u>		


CLASSIFICATION CONF CAPTIONED BY RB

Approved For Release 1999/09/23 : CIA-RDP78-05867A0006020450001-3

PHOTO NO. 11986-21  
 Approved For Release 1999/08/28 : CIA-RDP78-05867A000529450001-3  
 MAP REFERENCE  
 LATITUDE 5028'N LONGITUDE 37042'E

COUNTRY UR PROVINCE 167B  
 AREA NO N  
 SUBJECT SUBJECT SUBJECT SUBJECT SUBJECT SUBJECT SUBJECT SUBJECT  
 DOM D O D E D O V O B I S O N Y B O  
 M B E R A T H I R S H O W

25X1C



8  
 3, 20, 31

DATE OF PHOTO	TYPE	QUALITY	CLASS	NO. OF CARDS	SOURCE
8-9 July 67	4	1	3		

CAPTIONED BY RB

CLASSIFICATION Approved For Release 1999/09/23 : CIA-RDP78-05867A000529450001-3

PHOTO ANALYSIS REPORT



PHOTO NO. 1198622  
 Approved For Release 1999/09/23 : CIA-RDP78-05867A000520450001-3  
 LOT NO. 792567  
 MAP REFERENCE  
 LATITUDE 035'N  
 LONGITUDE 37042'E

COUNTRY UR PROVINCE 167B

AREA NO	SUBJECT	SUBJECT	SUBJECT	SUBJECT	SUBJECT	SUBJECT	SUBJECT	SUBJECT
N								
DOMODOVEDOVO					IK-62			171
RTNER					AIR			SHOW

25X1C

20, 31

DATE OF PHOTO	TYPE	QUALITY	CLASS	NO. OF CARDS	SOURCE
8-9 Aug 67	4	1	3		

CLASSIFICATION Approved For Release 1999/09/23 : CIA-RDP78-05867A00

PHOTO NO. 1198023  
 Approved For Release 1999/09/23 : CIA-RDP78-05867A000520450003  
 LOT NO. 730567  
 MAP REFERENCE  
 LATITUDE 55° 28' N  
 LONGITUDE 37° 42' E

COUNTRY UR PROVINCE 1670

AREA NO	SUBJECT	SUBJECT	SUBJECT	SUBJECT	SUBJECT	SUBJECT	SUBJECT	SUBJECT	SUBJECT
N									
DOMODEDOVO					AN-22		C-0		
CARGO					AIRCRAFT		AT		
AIR SHOW									

25X1C

19, 20, 31

DATE OF PHOTO	TYPE	QUALITY	CLASS	NO. OF CARDS	SOURCE
8-9 Aug 67	4	1	3		

CLASSIFICATION Approved For Release 1999/09/23 : CIA-RDP78-05867A000520450003

PHOTO NO. **196624** LOT NO. **300567** MAP REFERENCE **A-RDP78-05867A0005204500W3** LATITUDE **37°42'N** LONGITUDE **37°42'E**  
 Approved For Release 1999/09/23 : CIA-RDP78-05867A0005204500W3

COUNTRY **UR** PROVINCE **1670**

SERIAL NO.	SUBJECT	SUBJECT	SUBJECT	SUBJECT	SUBJECT	SUBJECT	SUBJECT	SUBJECT	SUBJECT
<b>N</b>									
<b>D O M O D E D O V I O</b>						<b>Y A K I - 1</b>	<b>8 P M</b>		
<b>A T</b>	<b>A I R</b>	<b>S H O W</b>							

25X1C

20, 31

DATE OF PHOTO	TYPE	QUALITY	CLASS	NO. OF CARDS	SOURCE
<b>8-9 Aug 67</b>	<b>4</b>	<b>1</b>	<b>3</b>		

CLASSIFICATION CAPTIONED BY **RB**  
 Approved For Release 1999/09/23 : CIA-RDP78-05867A0



198625

Approved For Release 1999/09/23 : CIA-RDP78-05867A0005004500013

LOT NO

NAF REFERENCE

LATITUDE

LONGITUDE

COUNTRY

UR

PROVINCE

167B

AREA NO

N

SUBJECT

SUBJECT

SUBJECT

SUBJECT

SUBJECT

SUBJECT

SUBJECT

SUBJECT

D O M D D E D O V O

L A R G E C R

B A T F G T O

R E A R : B I S

B A D G E R

YAK-28P, SU-7 (F

ITTER), E-166.

25X1C

3, 20, 31

DATE OF PHOTO

TYPE

QUALITY

CLASS

NO. OF CARDS

SOURCE

8-9 July 67

74

1

3

CLASSIFICATION

CAPTIONED BY

Approved For Release 1999/09/23 : CIA-RDP78-05867A0005004500013

FORM NO 174 USE PREVIOUS EDITIONS

PHOTO ANALYSIS REPORT

PHOTO NO. 1198626  
 Approved For Release 1999/09/23 : CIA-RDP78-05867A000520480001-3  
 MAP REFERENCE  
 LATITUDE 37°43'E  
 LONGITUDE 167°08'W

COORDINATE	UR		167B					
AREA NO	N							
	D O M O	D E D O	V I O		V I T O I L		A T	
	A I R	S H O W						

25X1C



DATE OF PHOTO	TYPE	QUALITY	CLASS	NO. OF CARDS	SOURCE
8-9 July 67	4	1	3		
CAPTIONED BY RB					

Approved For Release 1999/09/23 : CIA-RDP78-05867A000520480001-3

PHOTO NO. 1198627  
 MAP REFERENCE A-RDP78-05867A000520450001-3  
 LATITUDE 45 16 N  
 LONGITUDE 27 59 E


COUNTRY  
 PROVINCE 2500  
 AREA NO. RU  
 SUBJECTS: ALA C2E AL4 HG8 A31  
 BIRAI; LA P O R T : N O N - Q U  
 AYED B A N K ( 1 8 ) R O L L S  
 O F S T E E L W I R E ( 2 1 ) , C A S T  
 IRON ( 2 1 A ) .

pt. 1 of 11-pt. pan. see C.I.A.

25X1A

7, 12, 25

DATE OF PHOTO	TYPE	QUALITY	CLASS	NO. OF CARDS
20/22 March 67	4	2	C	5



CLASSIFICATION Approved For Release: 1999/09/23 : CIA-RDP78-05867A000520450001-3

PHOTO ANALYSIS REPORT

PHOTO NO. 1196628  
 APPROVED FOR RELEASE 1999/09/26  
 MAP REFERENCE A-RDP78-05867A000520450001-3  
 LATITUDE 45 16 N  
 LONGITUDE 27 59 E

AREA NO	SUBJECT	SUBJECT	SUBJECT	SUBJECT	SUBJECT	SUBJECT	SUBJECT	SUBJECT
RW	ALA	C2E	A31	AIP	AKE			
BRA	LA		P	ORT	=	"R	O	L
O	S	EEL	W	IRE	E	"(	2	1)
T	A	N	K	T	R	U	C	K
								S
								"7
								(K), TANKS (E-J)

pt. 2 of 11-pt. pan. see C.I.A.

25X1A

DATE OF PHOTO	TYPE	QUALITY	CLASS	NO. OF CARDS
20/22 March 67	4	2	C	5



APPROVED FOR RELEASE 1999/09/23 : CIA-RDP78-05867A000520450001-3

PHOTO NO. *11966* | ICG NO. *3754026* | REFERENCE *CIA-RDP78-05867A000520450001-3* | LATITUDE *15 16 N* | LONGITUDE *27 59 E*

COORDINATE: *2500*

AREA NO	SUBJECT	SUBJECT	SUBJECT	SUBJECT	SUBJECT	SUBJECT	SUBJECT	SUBJECT
<i>RU</i>	<i>ALA</i>	<i>A31</i>	<i>AIP</i>					
<i>BRA</i>	<i>LA</i>		<i>PORT</i>	<i>:</i>	<i>CAST</i>	<i>1</i>		
<i>RON</i>	<i>(21A)</i>	<i>30</i>	<i>TANK</i>	<i>S</i>	<i>(E-</i>	<i>3</i>		
<i>)</i>	<i>43</i>		<i>30</i>					

*pt. 3 of 11-pt. pan. area C.I.A.*

*25X1A*

*12, 16, 3*

DATE OF PHOTO	TYPE	QUALITY	CLASS	NO. OF CARDS
<i>20/22 March 67</i>	<i>4</i>	<i>2</i>	<i>C</i>	<i>3</i>

CLASSIFICATION: *TOP SECRET* | CAPTION: *DISC* | Approved For Release *4899* | REFERENCE: *CIA-RDP78-05867A000520450001-3*



PHOTO NO. **A118660** For Release 1999/09/23 : CIA-RDP78-05867A000520450001-3  
 MAP REFERENCE **4516-V** LATITUDE **77 57E**

COUNTRY **INDONESIA** PROVINCE **2500**

AREA NO	<b>RU</b>	SUBJECT	<b>ALA</b>	SUBJECT	<b>HGI</b>	SUBJECT		SUBJECT		SUBJECT		SUBJECT		SUBJECT	
<b>BRIAR LA POINT : NON-DU          AYED BANK (18) ; WORK          UNDERWAY TO RECLAIM AND          QUAY THE BANK.</b>															

pt. 4 of 11 - ST Jan. C.I.A.  
 25X1A

DATE OF PHOTO	TYPE	QUALITY	CLASS	NO OF CARDS
<b>20/22 March 67</b>	<b>4</b>	<b>2</b>	<b>C</b>	<b>2</b>

CLASSIFICATION **Approved For Release 1999/09/23 : CIA-RDP78-05867A000520450001-3**

PHOTO NO. Approved For Release 1999/09/23 : CIA-RDP78-05867A000520450001-3  
 11960.0 17395002362

MAP REFERENCE LATITUDE 45 16 N LONGITUDE 27 59 E


COUNTRY PROVINCE 250 D

AREA NO	SUBJECT	SUBJECT	SUBJECT	SUBJECT	SUBJECT	SUBJECT	SUBJECT	SUBJECT
RU	ALA	HL4	AG8	ALB	3GJ			
BR A I L A P O R T : " E N T R A N								
C E T O T H E " C O M M E R C I A L								
D O C K ( 2 4 " ) , M I L I T A R Y Z O N E								
(30): SMALL BEACON (M).								

pt. 5 of 11-pt. psm. see C.I.A.

25X1A

3, 25,



DATE OF PHOTO	TYPE	QUALITY	CLASS	NO. OF CARDS
20/22 March 67	4	2	C	5

CLASSIFICATION Approved For Release 1999/09/23 : CIA-RDP78-05867A000520450001-3

PHOTO NO. 11920.2  
 MAP REFERENCE 250D  
 LATITUDE 65 15 N  
 LONGITUDE 127 59 E


APPROVED FOR RELEASE 1999/09/23 : CIA-RDP78-05867A000520450001-3

AREA NO	SUBJECT	SUBJECT	SUBJECT	SUBJECT	SUBJECT	SUBJECT	SUBJECT	SUBJECT
RU	ALA	ALB	3GJ	3CI	AG8			
BIRAILA AIL A P O R T : " N A V I G A								
T I O N A L A I D ( 2 7 ) , C H A N								
N E L ( 2 8 ) , M I L I T A R Y P O N T O O N								
( 3 1 ) .								

pt. 6 of 11-pt. pon. see C.I.A.

25X1A

DATE OF PHOTO	TYPE	QUALITY	CLASS	NO. OF CARDS
20/22 March	67	4	2 C	5



APPROVED FOR RELEASE 1999/09/23 : CIA-RDP78-05867A000520450001-3

PHOTO NO. 411900.F3  
 APPROVED FOR RELEASE 1999/09/23 : CIA-RDP78-05867A000520450001-3  
 LOT NO. 17-3127  
 MAP REFERENCE  
 LATITUDE 6° 56' N  
 LONGITUDE 107° 59' E

COUNTRY  
 PROVINCE 250D

AREA NO	SUBJECT	SUBJECT	SUBJECT	SUBJECT	SUBJECT	SUBJECT	SUBJECT	SUBJECT
RU	ALA	3GJ	3C2	C2E	AG8			
B	R	A	I	L	A	P	O	R
P	A	T	R	O	L	B	O	A
2	I	S	U	P	P	O	R	T
						VESSEL (?) (38)		

pat. 7 of 11 - pt. man. Area C.I.A.

25X1A  
 3, 2, 2

DATE OF PHOTO	TYPE	QUALITY	CLASS	NO. OF CARDS
20/22 March	67	4	2	C 5

CLASSIFICATION APPROVED FOR RELEASE 1999/09/23 : CIA-RDP78-05867A000520450001-3

PHOTO NO. 1196611 | LOT NO. P 31509/2369 | MAP REFERENCE A-RDP78-05867 | MATRIX NO. A000520450001-3 | LONGITUDE 27 59E


COUNTRY | PROVINCE 250D

AREA NO	SUBJECT	SUBJECT	SUBJECT	SUBJECT	SUBJECT	SUBJECT	SUBJECT	SUBJECT
	HLA	36J	CRE	3C2	3JJ	AG8		
	BRATILN		P <sup>10</sup> ORIT	:	"S	GR. I <sup>20</sup>		
	PONTON		( <sup>20</sup> 40)	,	S <sup>20</sup> PORIT S <sup>40</sup>			
	FIELD		(W) <sup>20</sup>					

pt. 8 of 11

25X1A

DATE OF PHOTO	TYPE	QUALITY	CLASS	NO OF CARDS
20/12/74	4	2	C	6



CLASSIFICATION CO | CAPTIONED BY | FORM NO. 74 | Approved For Release 1999/09/23 : CIA-RDP78-05867A000520450001-3

PHOTO ANALYSIS REPORT

PHOTO NO. Approved For Release 1999/09/23 : CIA-RDP78-05867A000520450001-3  
 113615 107 NO. 305092362 REFERENCE MAP REFERENCE 4516N 2759E

COUNTRY PROVINCE 250D

AREA NO	SUBJECT	SUBJECT	SUBJECT	SUBJECT	SUBJECT	SUBJECT	SUBJECT	SUBJECT	SUBJECT
	RUALA	3GT	3C2	3CE	AG8	3GW			
	BRAILA		P <sup>10</sup>	RIT	=	FLOAT <sup>10</sup>			
	NG	D <sup>20</sup>	CK	D <sup>30</sup>	P-80	(41)			
	CCUPI <sup>40</sup>	ED	B <sup>50</sup>		PATROL BOAT (42);				
	SENTRY BOX (T).								

pt. 9 of 11-pt. pan. see C.I.A.

25X1A

3, 25, 3

DATE OF PHOTO	TYPE	QUALITY	CLASS	NO. OF CARDS
20/22 March	67	4	2 C	5





PHOTO NO. 1095036 LOT NO. 399 MAP REFERENCE 01A-RDP78-05867A000520450001-3 LATITUDE 2259E LONGITUDE 2259E  
 Approved For Release 1999/09/23 : CIA-RDP78-05867A000520450001-3

COUNTRY LAOS PROVINCE 250D

AREA NO	SUBJECT	SUBJECT	SUBJECT	SUBJECT	SUBJECT	SUBJECT	SUBJECT	SUBJECT
<u>RU</u>	<u>ALA</u>	<u>3GJ</u>	<u>AG8</u>	<u>AKM</u>				
<u>B</u>	<u>R</u>	<u>A</u>	<u>I</u>	<u>L</u>	<u>A</u>	<u>P</u>	<u>O</u>	<u>R</u>
<u>A</u>	<u>D</u>	<u>T</u>	<u>R</u>	<u>A</u>	<u>C</u>	<u>K</u>	<u>S</u>	<u>(</u>
								<u>2)</u>

pt. 10 of 11-pt. pan. see C.I.A.

25X1A



DATE OF PHOTO	TYPE	QUALITY	CLASS	NO. OF CARDS
<u>20/22 March</u>	<u>67</u>	<u>4</u>	<u>2</u>	<u>C</u>
				<u>4</u>

CLASSIFICATION CONFIDENTIAL CAPTIONED 1095036  
 Approved For Release 1999/09/23 : CIA-RDP78-05867A000520450001-3

PHOTO NO. 1198637 LOT NO. MAP REFERENCE LATTITUDE LONGITUDE  
 Approved For Release 1999/09/23 : CIA-RDP78-05867A000520450001-3

COUNTRY PROVINCE 2500

AREA NO	SUBJECT	SUBJECT	SUBJECT	SUBJECT	SUBJECT	SUBJECT	SUBJECT	SUBJECT
BUALA	36J							
BIRIA	PLA	P	POINT					
	23		30			33		40
	43		50					

pt. II of 11-pt. plan. see C.I.A.

3,30 25X1A

DATE OF PHOTO	TYPE	QUALITY	CLASS	NO. OF CARDS
20/12/1967	67	4	2	C 2

CLASSIFICATION CAPTIONED BY  
 Approved For Release 1999/09/23 : CIA-RDP78-05867A000520450001-3



Approved For Release 1999/09/23 : CIA-RDP78-05867A000520450001-3  
25X6

Approved For Release 1999/09/23 : CIA-RDP78-05867A000520450001-3

PHOTO NO. 105679 | LOT NO. 999032367 | MAP REFERENCE CIA-RDP78-05867A | LATITUDE A000520450001-3 | LONGITUDE

COUNTRY \_\_\_\_\_ PROVINCE \_\_\_\_\_

AREA NO	SUBJECT	SUBJECT	SUBJECT	SUBJECT	SUBJECT	SUBJECT	SUBJECT	SUBJECT
<u>JY</u>	<u>250</u>	<u>LEG</u>	<u>COO</u>					
<u>DEMO</u>	<u>L</u>	<u>1</u>	<u>S</u>	<u>11</u>	<u>E</u>	<u>D</u>	<u>POS</u>	<u>S</u>
<u>17</u>							<u>MIG</u>	

DATE OF PHOTO	TYPE	QUALITY	CLASS	NO. OF CARDS	SOURCE
<u>June 67</u>	<u>4</u>	<u>1</u>	<u>3</u>	<u>3</u>	[REDACTED]

CLASSIFICATION \_\_\_\_\_ CAPTIONED BY \_\_\_\_\_

PHOTO NO.

LOT NO.

MAP REFERENCE

GRID

LONGITUDE

COUNTRY

Approved For Release 1999/05/23 : CIA-RDP78-05867A000520450001-3

PROVINCE

AREA NO

EG

SUBJECT

350

SUBJECT

35D

SUBJECT

3CW

SUBJECT

SUBJECT

SUBJECT

SUBJECT

SUBJECT

U A R

U - C L A S S

B U B M A R I N

E I N

R E D S E A

DATE OF PHOTO

TYPE

QUALITY

CLASS

NO. OF CARDS

SOURCE

674

4

1

3

3

25X1C

CAPTIONED BY

FORM NO. 174 1 Jul 56

Approved For Release 1999/05/23 : CIA-RDP78-05867A

PHOTO ANALYSIS REPORT

Approved For Release 1999/09/23 : CIA-RDP78-05867A000520450001-3

PHOTO NO. 1955H LOT NO. MAP REFERENCE 2155N LATITUDE 3428E

AREA NO	SUBJECT	SUBJECT	SUBJECT	SUBJECT	SUBJECT	SUBJECT	SUBJECT	SUBJECT
EG	350	35D	3C0	30W				
T I R A N & T R A I T O F								
Q U A B O N W O R K W A R E & H I P								
O N P A T R O L								

544B

DATE OF PHOTO	TYPE	QUALITY	CLASS	NO. OF CARDS	SC
1967	4	1	3	4	

25X1C

PHOTO NO. 11986-12  
 LOT NO. 2  
 MAP REFERENCE A000520450001-3  
 LATITUDE 3155N  
 LONGITUDE 3428E

COUNTRY Approved For Release 1999/09/23 : CIA-RDP78-05867  
 PROVINCE 544B

AREA NO	SUBJECT	SUBJECT	SUBJECT	SUBJECT	SUBJECT	SUBJECT	SUBJECT	SUBJECT
EG	3D8	3CD	.					
	TIRAN	STRAIT						US AR
	SKORY	-CLASH						DESTROY
	ER 8	TPT						BOATS ON PATROL

DATE OF PHOTO	TYPE	QUALITY	CLASS	NO. OF CARDS	SO
67	4	1	3	2	

PHOTO NO: 199643  
 Approved For Release 1999/09/23 : CIA-RDP78-05867A000520450001-3  
 LOT NO: 7-18-67  
 MAP REFERENCE: A000520450001-3  
 LATITUDE: 2750N  
 LONGITUDE: 3428E

COUNTRY: PROVINCE: 544B

AREA NO	SUBJECT	SUBJECT	SUBJECT	SUBJECT	SUBJECT	SUBJECT	SUBJECT	SUBJECT	SUBJECT
EG	(1)EL	3C)							
	TIRAN	STRAIT	of	UAR					
	HELICOPTER	8	POST						
	KORV -	CLASH	DESTROYER	ON					
	PATROL.								

25X1C

DATE OF PHOTO	TYPE	QUALITY	CLASS	NO. OF CARDS	SOURCE
67	4	1	3	2	


CLASSIFICATION: CAPTIONED BY: [Redacted]

Approved For Release 1999/09/23 : CIA-RDP78-05867A000520450001-3

PHOTO NO. Approved For Release 1999/08/23 : CIA-RDP78-05867A000520450001-3 LOT NO. 7-318867 MAP REFERENCE 292N LATITUDE 3400E LONGITUDE

COUNTRY PROVINCE 447C

AREA NO	SUBJECT	SUBJECT	SUBJECT	SUBJECT	SUBJECT	SUBJECT	SUBJECT	SUBJECT
<u>EQ</u>	<u>250</u>	<u>25D</u>	<u>20P</u>	<u>GMC</u>	<u>GMY</u>	<u>20P</u>		
<u>SINA</u>	<u>1</u>	<u>PEN</u>	<u>1</u>	<u>N</u>		<u>WAR</u>	<u>8</u>	<u>20</u>
<u>DIER</u>	<u>3</u>	<u>W</u>	<u>I</u>	<u>T</u>	<u>H</u>	<u>AT</u>	<u>-</u>	<u>1</u>
<u>PER</u>		<u>ANTI</u>	<u>-</u>	<u>TANK</u>		<u>MISSILE</u>		

DATE OF PHOTO	TYPE	QUALITY	CLASS	NO. OF PAGES	SOURCE
<u>Part of 67</u>	<u>4</u>	<u>1</u>	<u>3</u>	<u>6</u>	

Approved For Release 1999/08/23 : CIA-RDP78-05867A000520450001-3

PHOTO NO: 119E645 LOT NO. Approved For Release 1999/09/23 : CIA-RDP78-05867A000520450001-3

COUNTRY: PROVINCE: 27.55N 34.28E

AREA NO: EG SUBJECT: 35(1) SUBJECT: 35P SUBJECT: 35D SUBJECT: 349 SUBJECT: 30D SUBJECT: SUBJECT: SUBJECT: 5-41B

T I R A N I S T R A I T O F T O R  
 P E D O T U B E S A B O A R D P O  
 S K O R Y - C L A S S D E S T R O Y E R

DATE OF PHOTO	TYPE	QUALITY	CLASS	NO. OF CARDS	SOURCE
07	H	1	3	5	[REDACTED]



Approved For Release 1999/09/23 : CIA-RDP78-05867A000520450001-3

25X6

Approved For Release 1999/09/23 : CIA-RDP78-05867A000520450001-3

PHOTO NO. **1195647** LOT NO. **10009236** MAP REFERENCE **A-RDP78-0586** LAIRPORT **A000520450001-3** LONGITUDE

COUNTRY PROVINCE

AREA NO	SUBJECT	SUBJECT	SUBJECT	SUBJECT	SUBJECT	SUBJECT	SUBJECT	SUBJECT
<b>EG</b>	<b>950</b>	<b>950</b>	<b>905</b>	<b>9NR</b>	<b>C9H</b>			
	<b>PARADE</b>	<b>OF</b>	<b>WAR</b>	<b>CIVIL</b>				
	<b>DEFENSE</b>	<b>VOLUNTEERS</b>						

**3**

**25X1C**

DATE OF PHOTO	TYPE	QUALITY	CLASS	NO. OF CARDS	SOURCE
<b>Phot May 67</b>	<b>4</b>	<b>1</b>	<b>3</b>	<b>5</b>	

Approved For Release 1999/09/23 : CIA-RDP78-05867A

PHOTO NO. Approved For Release 1999/09/23 : CIA-RDP78-05867A000504800013  
 11986-18

LOT NO. 1999/09/23 : 318887  
 MAP REFERENCE A-RDP78-05867  
 LATITUDE 294500N  
 LONGITUDE 3115E

COUNTRY 11986-18  
 PROVINCE 447A

AREA NO	SUBJECT	SUBJECT	SUBJECT	SUBJECT	SUBJECT	SUBJECT	SUBJECT	SUBJECT
EG	250	250	250	203	25P	215		
	CAIRO		KHAWAITI			TROOP		
	ARRIVING		AT			CAIRO		
	AIRPORT		TO			SUPPORT		
						WAR		
						TROOP		

DATE OF PHOTO	TYPE	QUALITY	CLASS	NO. OF CASIS	SOUL
67	4	1	3	6	

APPROVED BY: [Signature]  
 CAPTIONED BY: [Signature]  
 Approved For Release 1999/09/23 : CIA-RDP78-05867A000504800013

PHOTO NO. **11986-10** LOT NO. MAP REFERENCE LATITUDE LONGITUDE  
 Approved For Release 1999/09/23 : CIA-RDP78-05867A000520450001-3 **8110E**

COUNTRY PROVINCE **USA**

AREA NO. **EG** SUBJECT **G28** SUBJECT **G9H** SUBJECT SUBJECT SUBJECT SUBJECT SUBJECT

**CHARLES** **U.S.** **GRAND** **STOCK**  
**FIELD** **WITH** **STAND** **U**  
**TO** **PROJECT** **MOBILE** **OIL**  
**BUILDING.**

**3-7-10** **25X1C**

DATE OF PHOTO	TYPE	QUALITY	CLASS	NO. OF CARDS	SOURCE
<b>June 07 79</b>		<b>1</b>	<b>3</b>	<b>2</b>	

CLASSIFICATION CAPTIONED BY

PHOTO NO. 1198150		101 NO.		NAM REFERENCE		CLASSIFICATION		LONGITUDE	
Approved For Release 1999/09/23 : CIA-RDP78-05867A000520450001-3		C		A-RDP78-05867A000520450001-3		SECRET		9115E	
COUNTRY				PROVINCE					
				447A					
AREA NO	SUBJECT	SUBJECT	SUBJECT	SUBJECT	SUBJECT	SUBJECT	SUBJECT	SUBJECT	SUBJECT
EG	C28	C9H							
C A I R O		U.S.		G R A I N					
S	F I L L E D			W I T H		S A N D			
J E D				P R O T E C T		M O B I L			
						O I L			
BUILDING.									
					3-7-10				
					25X1C				
DATE OF PHOTO		TYPE	QUANTITY	CLASS	NO. OF CASES	SCALES			
June 07 49			1	3	2				
CLASSIFICATION				CAPTIONED BY					
Approved For Release 1999/09/23 : CIA-RDP78-05867A									
FORM NO 174 USE PREVIOUS EDITIONS									
PHOTO ANALYSIS REPORT									

PHOTO NO. **Ab96651** LOT NO. **1999/09/23** MAP REFERENCE **CIA-RDP78-05867A0004204500013** LATITUDE **31°15'E**

COUNTRY **EGYPT** PROVINCE **UH7A**

AREA NO	SUBJECT	SUBJECT	SUBJECT	SUBJECT	SUBJECT	SUBJECT	SUBJECT	SUBJECT
<b>EG</b>	<b>C28</b>	<b>C9H</b>						
<b>C A I R O</b>		<b>U.S.</b>		<b>G R A I N</b>		<b>S A N D</b>		
<b>A</b>	<b>F I L L E D</b>		<b>W I T H</b>	<b>S A N D</b>		<b>U</b>		
<b>S E D</b>	<b>T O</b>	<b>P R O T E C T</b>		<b>M O B I L</b>	<b>O I L</b>			
<b>BUILDING</b>								

**3-7-70**

**25X1C**

DATE OF PHOTO	TYPE	QUALITY	CLASS	NO. OF CARDS	NO.
<b>June 6 7 43</b>		<b>1</b>	<b>3</b>	<b>2</b>	

CLASSIFICATION **Approved For Release 1999/09/23** CAPTIONED BY **CIA-RDP78-05867A**

Approved For Release 1999/09/23 : CIA-RDP78-05867A000520450001-3

25X6

Approved For Release 1999/09/23 : CIA-RDP78-05867A000520450001-3


PHOTO NO. 111111 LOT NO. 111111 MAP REFERENCE 30321 LATITUDE 3219E  
 Approved For Release 1999/09/23 : CIA-RDP78-05867A000520450001-3

COUNTRY EGYPT PROVINCE 447A

AREA NO. EG SUBJECT 25H SUBJECT SUBJECT SUBJECT SUBJECT SUBJECT SUBJECT SUBJECT

AL QANTARA H EGYPTIA  
N POWS GETTING food  
WATER CIGARETTES & MEDICAL  
SUPPLIES FROM ISRAELI GUARDS & INFIRMARY  
WORKERS.

3-8 25X1C

DATE OF PHOTO	TYPE	QUANTITY	CLASS	NO. OF CARDS	SOURCE
<u>June 67</u>	<u>4</u>	<u>1</u>	<u>3</u>	<u>1</u>	

CLASSIFICATION SECRET CAPTIONED BY [Redacted]  
 Approved For Release 1999/09/23 : CIA-RDP78-05867A000520450001-3



PHOTO NO: **1195651** LOT NO: **1999/09/23** **123188-67** HAS INDEXING: **C** NUMBER: **3052N** LONGITUDE: **9219E**  
 Approved For Release 1999/09/23 : CIA-RDP78-05867A000520450001-3

COUNTRY: PROVINCE: **447A**

AREA NO: **EG** SUBJECT: **25H** SUBJECT: **25D** SUBJECT: **C98** SUBJECT: SUBJECT: SUBJECT: SUBJECT: SUBJECT:

**AL QANTARA H ISRAELI**  
**GUARD & INFIRMARY**  
**WORKER & INCLUDING WAR POW**  
**FOOD, WATER, CIGARETTES & MEDICAL SUPPLIES**

**3-8-10** **25X1C**

DATE OF PHOTO	TYPE	QUALITY	CLASS	NO. OF CARDS	NO. OF
<b>June 67</b>	<b>4</b>	<b>1</b>	<b>3</b>	<b>3</b>	<b>7</b>

CLASSIFICATION: Approved For Release 1999/09/23 : CIA-RDP78-05867A000520450001-3

Approved For Release 1999/09/23 : CIA-RDP78-05867A000520450001-3

25X6

Next 4 Page(s) In Document Exempt

Approved For Release 1999/09/23 : CIA-RDP78-05867A000520450001-3

PHOTO NO. 447A LOT NO. 199909123 133/88-67 CIA-RDP78-05867A000520450001-3 300.3N 3115E

COUNTRY \_\_\_\_\_ PROVINCE 447A

AREA NO	SUBJECT	SUBJECT	SUBJECT	SUBJECT	SUBJECT	SUBJECT	SUBJECT	SUBJECT	SUBJECT
<u>EG</u>	<u>C42</u>	<u>C16</u>	<u>E41</u>	<u>C9A</u>					
<u>CAIRO</u>		<u>OLD</u>	<u>PALACE</u>	<u>OF</u>					
<u>KING</u>		<u>EABOUK</u>	<u>DURING</u>						
<u>SOV.</u>	<u>PREB.</u>	<u>POD</u>	<u>GORNY'S</u>	<u>VISIT</u>					

7-8-10 25X1C

DATE OF PHOTO	TYPE	QUALITY	CLASS	NO. OF CARDS
<u>June 67</u>	<u>4</u>	<u>1</u>	<u>3</u>	<u>4</u>

CLASSIFIED BY \_\_\_\_\_ CAPTIONED BY \_\_\_\_\_

PHOTO NO.

LOT NO.

Approved For Release 1999/09/23 : CIA-RDP78-05867A000520450001-3

LONGITUDE

COUNTRY

PROVINCE

447C

AREA NO.

EG

SUBJECT 22D

SUBJECT 25D

SUBJECT 25D

SUBJECT 25P

SUBJECT 2LB

SUBJECT ALB

SUBJECT

SUBJECT

S I N A I

P E N I N

F E R R Y I N

G U A R

T A N K

A C R O S S

W E

W A T E R W A Y

E N T R O U T E T O

I S R A E L I F R O N T I E R

3-29

25X1C

DATE OF PHOTO

TYPE

QUALITY

CLASS

NO. OF CARDS

Photo May 67

H

1

3

6

CLASSIFICATION

CAPTIONED BY

FORM NO. 174

Approved For Release 1999/09/23 : CIA-RDP78-05867A000520450001-3

USE PREVIOUS EDITIONS

PHOTO ANALYSIS REPORT

DAF 011-102

PHOTO NO.

192652

LOT NO.

Approved For Release 1999/09/23 : CIA-RDP78-05867A000520450001-3

PROVINCE

C

2955N

LONGITUDE

3233E

AREA NO.

EG

447D

SUBJECT

ALT

SUBJECT

029

SUBJECT

E00

SUBJECT

SUBJECT

SUBJECT

SUBJECT

SUBJECT

S U E Z

C A N A L

B O M B

D A M

A G E

A L O N G

B I R N K

O F C A

N A L

DATE OF PHOTO

3-7-29

25X1C

TYPE

QUALITY

CLASS

NO. OF CARDS

June 6 7

H

1

3

3

CLASSIFICATION

CAPTURED BY

FORM NO. 174 Approved For Release 1999/09/23 : CIA-RDP78-05867A000520450001-3

PHOTO ANALYSIS REPORT

PHOTO NO. 10558 LOT NO. 199709/23 APPROVED FOR RELEASE 199709/23 CIA RDP78-05867A000820450001-3  
 COUNTRY ISRAEL PROVINCE 447D LONGITUDE 2956N 3233E

AREA NO	SUBJECT	SUBJECT	SUBJECT	SUBJECT	SUBJECT	SUBJECT	SUBJECT	SUBJECT	SUBJECT
<u>EG</u>	<u>AL7</u>	<u>ALU</u>	<u>E00</u>						
<u>SUEZ</u>	<u>CANAL</u>	<u>MARK</u>	<u>CARGO</u>						
<u>U</u>	<u>SHIP</u>	<u>REPORT</u>	<u>CD</u>	<u>LY</u>	<u>SU</u>				
<u>NK</u>	<u>BY</u>	<u>ISRAELI</u>	<u>PLANES</u>						

3-29-30      25X1C

DATE OF PHOTO	TYPE	QUALITY	CLASS	NO. OF CARDS	EX
<u>June 67</u>	<u>4</u>	<u>1</u>	<u>3</u>	<u>3</u>	