

ILLEGIB

Approved For Release 2000/05/02 : CIA-RDP78-05867A000520640002-1

Approved For Release 2000/05/02 : CIA-RDP78-05867A000520640002-1

Approved For Release 2000/05/02 : CIA-RDP78-05867A000520640002-1

PHOTO NO. 1206216
 LOT NO. 7322567
 COUNTRY UR/FR
 AREA NO N/6m
 SUBJECT AGZ 9EL 96P
 CABLE EQUIPMENT FOR
 HOISTING OPERATIONS
 OF PROB MI-6 OR MI-10
 helicopters at Paris Ten Show

DATE OF PHOTO	TYPE	QUALITY	CLASS	NO. OF CARDS
2 June 67	2	1	3	3

CLASSIFICATION Conf
 CAPTIONED BY *Amf*




PHOTO NO. 1206247

LOT NO.

Approved For Release 2000/05/02 : CIA-RDP78-05867A000520640002-1

COUNTRY

UR/FR

PROVINCE

LONGITUDE

AREA NO

N16m

SUBJECT

AGZ

SUBJECT

9EL

SUBJECT

96P

SUBJECT

SUBJECT

SUBJECT

SUBJECT

SUBJECT

CABLE EQUIPMENT FOR
 HOISTING OPERATIONS
 OF PROB MI-6 OR MI-10
 helicopters at Paris Tier Show

DATE OF PHOTO

2 June 67

TYPE

2

QUALITY

1

CLASS

3

NO. OF CARDS

3

25X1A

CLASSIFICATION

Conf

CAPTIONED BY

AmL

FORM NO. 174
1 Jun 56

Approved For Release 2000/05/02 : CIA-RDP78-05867A000520640002-1

PHOTO ANALYSIS REPORT

Approved For Release 2000/05/02 : CIA-RDP78-05867A000520640002-1

PHOTO NO.	1206248		7322567		LATITUDE	A000520640002-1		LONGITUDE
COUNTRY	UR/FR							
AREA NO	N16m	SUBJECT	AGZ	SUBJECT	9EL	SUBJECT	96P	
	CABLE		EQUIPMENT					FOR
	H O I S T I N G		O P E R A T I O N S					
	O F	P R O B	M I - 6					O R M I - 10
helicopters at Paris Air Show								

25X1A

DATE OF PHOTO	TYPE	QUALITY	CLASS	NO. OF CARDS
2 June 67	2	1	3	3
CLASSIFICATION			CAPTIONED BY	
Conf			Amf	

Approved For Release 2000/05/02 : CIA-RDP78-05867A000520640002-1
 FORM NO. 174 USE PREVIOUS EDITIONS
 PHOTO ANALYSIS CENTER

PHOTO NO. 1206249 P3225-67

COUNTRY IR/FR PROVINCE

AREA NO	N/6m	SUBJECT	AGZ	SUBJECT	9EL	SUBJECT	96P	SUBJECT		SUBJECT		SUBJECT		SUBJECT		SUBJECT		

CABLE EQUIPMENT FOR HOISTING OPERATIONS OF PROB MI-6 OR MI-10 helicopters at Paris Air Show

25X1A

80

DATE OF PHOTO	TYPE	QUALITY	CLASS	NO. OF CARDS
2 June 67	2	1	3	3

CLASSIFICATION Conf CAPTIONED BY Rmt

Approved For Release 2000/05/02 : CIA-RDP78-05867A000520640002-1

PHOTO NO. 1206250 P322367

COUNTRY	AREA NO	SUBJECT	SUBJECT	SUBJECT	SUBJECT	SUBJECT	SUBJECT	SUBJECT	SUBJECT
IR/FR	N161M	AGZ	9EL	96P					
		5	10	15	20				
		25	30	35	40				
		45	50						
CABLE EQUIPMENT FOR HOISTING OPERATIONS OF PROB MI-6 OR MI-10 helicopters at Paris Air Show									

DATE OF PHOTO	TYPE	QUALITY	CLASS	NO. OF CARDS	CAPTIONED BY
2 June 67	2	1	3	3	Rmt

PHOTO NO. 1206251 *P322-47* MAP REFERENCE LATITUDE LONGITUDE

COUNTRY	AREA NO	SUBJECT	SUBJECT	SUBJECT	SUBJECT	SUBJECT	SUBJECT	SUBJECT	SUBJECT
URIAK	NIGIN	702	9EL	76P					
		5		10					20
		25		30					40
		45		50					

EQUIPMENT FOR
 HOSTING OPERATIONS
 OF PROB MI-6 OR MI-10

Info captured at Paris this show

(Handwritten circled 'D')

25X1A

DATE OF PHOTO	TYPE	QUALITY	CLASS	NO. OF CARDS
<i>2 Apr 67</i>	<i>2</i>	<i>1</i>	<i>3</i>	<i>3</i>



CLASSIFICATION CAPTIONED BY *RML*

PHOTO NO. 1200252
 Approved For Release 2000/05/02 : CIA-RDP78-05867A000520640002-1
 MAP REFERENCE P-3947-67
 LATITUDE 22 30
 LONGITUDE 88-22 E

COUNTRY PROVINCE 558B

AREA NO IN SUBJECT C95 SUBJECT CSH SUBJECT SUBJECT SUBJECT SUBJECT SUBJECT SUBJECT

C A L C U T T A 10 E F F I G Y O F 20

C H A I R M A N 23 M A O 30 D S E - T U N 40

G N A N G I N G 45 F R O M L A M P 50

POST IN COMMERCIAL SECTION
 OF CITY FOLLOWING ANTI-CHICOM
 DEMONSTRATION IN REGARD TO CHICOM
 HYDROGEN BOMB. EXPLOSION OF

(6, 8, 10)
 DATE OF PHOTO TYPE QUALITY CLASS NO. OF CARDS SOURCE OF PHOTOGRAPH
 67 4 I 3 2 AGENCE FRANCE
 PRESSE
 18.641

CLASSIFICATION Conf CAPTIONED BY NDC

PHOTO NO. 1206253
 Approved For Release 2000/05/02 : CIA-RDP78-05867A000520640002-1
 MAP REFERENCE P-3747-67

AREA NO	SUBJECT	SUBJECT	SUBJECT	SUBJECT	SUBJECT	SUBJECT	SUBJECT	SUBJECT
VN	1	2	3	4	5	6	7	8
LT	CHARLES	10	D	15	ATTACK	20		
US	25	WIN	30	CAPTURED	35	25	40	
APRIL	45	1967	50					

[RT]

(3, 8, 10)

DATE OF PHOTO	TYPE	QUALITY	CLASS	NO. OF CARDS	SOURCE OF PHOTOGRAPH
MAY 67	4	2	3	2	AGENCE FRANCE PRESSE 5 MAY 1967
CLASSIFICATION				CAPTIONED BY	
CONF				NDC	

PHOTO NO. 1206251
 Approved For Release 2000/05/02 : CIA-RDP78-05867A000520640002-1
 MAP REFERENCE P-3947-67
 LATITUDE 29-55 N
 LONGITUDE 116-248

COUNTRY [REDACTED] PROVINCE [REDACTED] 25X1A

AREA NO	SUBJECT	SUBJECT	SUBJECT	SUBJECT	SUBJECT
CN	251	COC	C96	C63	C76
P & I -	5	C N I N G	10	(NR)	15
\$	25	OF P L A	30	W E L P I N G	35
Y E S T	45	W N E A T	50	I N S U B U R B S	40
STAGE MUSICAL PERFORMANCE					
W/ FEMALE MEMBERS OF LOCAL COMMUNITY					
(3, 8, 10)					

DATE OF PHOTO	TYPE	QUALITY	CLASS	NO. OF CARDS	SOURCE OF PHOTOGRAPH
67	4	I	3	5	[AFP photo] 10 July 1967
CLASSIFICATION conf			CAPTIONED BY NDC		

PHOTO NO. 1206255

Lot No. P-3947-67

PROVINCE (WAC 9821)

AREA NO	SUBJECT	SUBJECT	SUBJECT	SUBJECT	SUBJECT	SUBJECT	SUBJECT	SUBJECT
10	ID	CSN	AKN	CAF	ELL			
15	JAKARTA				INDON	ESIAN		
20	YOOTN				SETTING	MOTOR		
25	SCOOTER				OFFICE	AFTER		

SERIOUSLY WOUNDING ITS CHINESE
~~RIDER~~ RIDER. INCIDENT TOOK
 PLACE DURING ANTI-CHICOM DEMONSTRATION

(8,10)

DATE OF PHOTO	TYPE	QUALITY	CLASS	NO. OF CARDS	SOURCE OF PHOTOGRAPH
APRIL 67	4	I	3	4	AGENCE FRANCE PRESSE 28 APRIL 1967 27.647

CLASSIFICATION

PHOTO NO. 1206255
 Approved For Release 2000/05/02 : CIA-RDP78-05867A000520040002-1
 MAR REFERENCE P-39H7-67
 LATITUDE 26°48'N
 LONGITUDE 116-24E

COUNTRY PROVINCE

AREA NO	SUBJECT	SUBJECT	SUBJECT	SUBJECT	SUBJECT	SUBJECT	SUBJECT
CH	C63	AHL	C9C	C96			
P E I -	CHING (N R)				15	COMMUN.	
E	WORKERS			30	35 READING 40		
O'S	ANALYSTS			50	IN FIELDS		
ON WORK BREAK AT NAN-							
ZHANG-LO COMMUNE							

DATE OF PHOTO	TYPE	QUALITY	CLASS	NO. OF CARDS	SOURCE OF PHOTOGRAPH
JULY 67	4	1	3	4	AFP
					88.580 7 JULY 1967
CLASSIFICATION Conf				CAPTIONED BY NDC	

Approved For Release 2000/05/02 : CIA-RDP78-05867A000520640002-1

PHOTO NO. 1206257 MAP REFERENCE P-3069-67 LATITUDE 106-388 LONGITUDE 172840002-1

COUNTRY PROVINCE C-0617

AREA NO	SUBJECT	SUBJECT	SUBJECT	SUBJECT	SUBJECT	SUBJECT	SUBJECT	SUBJECT
YN	CIF							
D O N G	5	N O I	10	H O S P I T A L	15			20 U
S E D	25	B Y	30	M E M B E R S	35			40 W A
T C H	45	C O M M I T T E E	50					

NATIONS SHOWN AFTER BOMBING RAID.

(BTMJ)

(3, 7, 9, 10)

DATE OF PHOTO	TYPE	QUALITY	CLASS	NO. OF CARDS	SOURCE OF PHOTOGRAPH
[67]	4	Y	4	I	TESTIMONY ON N. VIETNAM \$ NIN NINH \$ NUPPAN \$ NA (OKYO 1967)

CAPTIONED BY NDC

PHOTO NO. **1206258** Approved For Release 2000/05/02 : CIA-RDP78-05867A000520640002-1
 P-3069-67

COUNTRY: [] PROVINCE: **C-0616** LATITUDE: **105-558**

AREA NO	SUBJECT	SUBJECT	SUBJECT	SUBJECT	SUBJECT	SUBJECT	SUBJECT	SUBJECT
VN	822	CI						
PN	5	LY	10	K	15	INDEXER	6	40
U			30		35	GER	7	20
	25							40
			50					
	45							

SITE OF WHAT WAS ONCE A

(3, 7, 9, 10)

DATE OF PHOTO	TYPE	QUALITY	CLASS	NO. OF CARDS	SOURCE OF PHOTOGRAPH
[6 7]	4	I	H	2	TESTIMONY ON NORTH
					1972 NM. SHIN NIMON
					SHUTTING SH
					(TKY 40 1967)

PHOTO NO. 1206259
Approved For Release 2000/05/02 : CIA-RDP78-05867A000520640002-1
LOT NO. P-369-67
MAP REFERENCE
LATITUDE 20-25
LONGITUDE 105-558

COUNTRY PROVINCE C-0616

AREA NO	SUBJECT	SUBJECT	SUBJECT	SUBJECT	SUBJECT	SUBJECT	SUBJECT	SUBJECT
VN	C24	EIL						
P	H	U	⁵ L	¹⁰ S	¹⁵ H	²⁰ O	²⁵ P	³⁰ A
A	³⁵ D	⁴⁰ E	⁴⁵ S	⁵⁰ T	⁵⁵ R	⁶⁰ O	⁶⁵ Y	⁷⁰ E
N	⁷⁵ G	⁸⁰ R	⁸⁵ A	⁹⁰ I	⁹⁵ D			

[Top]

(3, 6, 7, 10)

DATE OF PHOTO	TYPE	QUALITY	CLASS	NO. OF CARDS	SOURCE OF PHOTOGRAPH
[6 7]	H	L	H	V	TESTIMONY ON NORTH

CLASSIFICATION OWO CAPTIONED BY NDC (TK46 1967)

PHOTO NO. Approved For Release 2000/05/02 : CIA-RDP78-05867A000520640002-1
1206200 P-3069-67

COUNTRY PROVINCE

AREA NO	SUBJECT	SUBJECT	SUBJECT	SUBJECT	SUBJECT	SUBJECT	SUBJECT	SUBJECT											
VN	AKA																		
W	O	R	K	E	R	\$	T	R	A	N	\$	A	P	O	R	T	I	N	G
	B	I	C	Y	C	L	E		T	I	R	E	\$						
E	L	\$																	

[BTM]

[3A]

DATE OF PHOTO	TYPE	QUALITY	CLASS	NO. OF CARDS	SOURCE OF PHOTOGRAPH
[67]	4	I	4	I	TESTIMONY ON N. VIETNAM
					SHIN NINON SHUPPAN SHN
					(TOKYO 1967)

Approved For Release 2000/05/02 : CIA-RDP78-05867A000520640002-1

PHOTO NO. 1206261

MAP REFERENCE P-3846-67

LATITUDE 16° 52' 00" N

LONGITUDE 105-51' 00" E

COUNTRY [REDACTED] PROVINCE 25X1A

AREA NO	SUBJECT	SUBJECT	SUBJECT	SUBJECT	SUBJECT	SUBJECT	SUBJECT	SUBJECT
VN	C72	C92	C15					
N A N O I	5	(NR)	10	P	U	P	I	L
O P E N I N G	25		30	D	A	Y	C	E
O F N & W	45		50	S	C	H	O	O
L Y E A R A T								
D A I K I M P R I M A R Y S C H O O L .								

(7, 8, 9) 25X1A

DATE OF PHOTO	TYPE	QUALITY	CLASS	NO. OF CARDS	SOURCE OF PHOTOGRAPH
66	4	I	3	3	[REDACTED]

CLASSIFICATION Conf

CAPTIONED BY NOC

PHOTO NO. 1206262
 MAP REFERENCE P-3846-67
 LATITUDE 17-05 N
 LONGITUDE 107-00 E

AREA NO	SUBJECT	SUBJECT	SUBJECT	SUBJECT	SUBJECT	SUBJECT	SUBJECT	SUBJECT
VN	CI							
V	I	N	N		S	P	E	C
N					S	C	H	O
G	E	D						

DATE OF PHOTO	TYPE	QUALITY	CLASS	NO. OF CARDS	SOURCE OF PHOTOGRAPH
67	4	1	3	1	25X1A

PHOTO NO. **1206263** **Approved For Release 2000/05/02 : CIA-RDP78-05867A000520640002-1** MAP REFERENCE **P-3846-67** LATITUDE **A000520640002-1** LONGITUDE

COUNTRY _____ PROVINCE _____

AREA NO	SUBJECT	SUBJECT	SUBJECT	SUBJECT	SUBJECT	SUBJECT	SUBJECT	SUBJECT
VN	2-1J	C72	2A8					
LOUNG	G	BO	Y	10	15	CARTR	YING	20
BOXE	25	OF	30	A	35	MMO	TO	40
BATTERY	45	50	S	IT	UM	TED	IN	
TRENCH.								

(3) 25X1A

DATE OF PHOTO	TYPE	QUALITY	CLASS	NO. OF CARDS	SOURCE
67	4	I	3	3	[REDACTED]

CLASSIFICATION **CONF** CAPTIONED BY **NDC**

PHOTO NO. **1206264** Approved For Release 2000/05/02 : CIA-RDP78-05867A000520640002-1
 REF ID: A66002
 MAP REFERENCE **P-3846-67** LATITUDE **0520640002-1** LONGITUDE **105-518**

COUNTRY		PROVINCE							
AREA NO	SUBJECT	SUBJECT	SUBJECT	SUBJECT	SUBJECT	SUBJECT	SUBJECT	SUBJECT	SUBJECT
YN	019	BGL							
NAN	01		OT	10	RH	IN	15	OL	NR
COL	064	CL	H	30	S	8	E	35	HT
CAL	45	C	OL	50	L	E	G	E	40

DATE OF PHOTO		TYPE	QUALITY	CLASS	NO. OF CARDS	SOURCE OF PHOTOGRAPH
67		I	I	3	2	[REDACTED]
CLASSIFICATION				CAPTIONED BY		
conf				NDC		

Approved For Release 2000/05/02 : CIA-RDP78-05867A000520640002-1

PHOTO NO. 1206265

MAP REFERENCE F-3846-67

LATITUDE A000520640002-1

LONGITUDE

AREA NO	SUBJECT	SUBJECT	SUBJECT	SUBJECT	SUBJECT	SUBJECT	SUBJECT	SUBJECT
VN	C92	C9H						
COUR	5	10						
SE		GIVEN						
IL	25	30						
D		W						
E	45	50						
F								
E								
N								
S								
E								

25X1A

(3,9)

DATE OF PHOTO	TYPE	QUALITY	CLASS	NO. OF CARDS	SOURCE OF PHOTO
67	1	1	3	2	[REDACTED]

CLASSIFICATION *conf*

CAPTIONED BY *NOC*

PHOTO NO. 1206266	SUBJECT P-3846-67		PROVINCE 25X1A	LATITUDE A000520840002-1		LONGITUDE 105-518
COUNTRY	SUBJECT		SUBJECT		SUBJECT	
AREA NO VN	SUBJECT C24	SUBJECT AS2	SUBJECT AS9	SUBJECT MACHINERY		SUBJECT TOOL
	SUBJECT 51	SUBJECT 10		SUBJECT 15		SUBJECT 20
	SUBJECT 25	SUBJECT 30		SUBJECT 35		SUBJECT 40
	SUBJECT 45		SUBJECT 50			
	SUBJECT 55		SUBJECT 60			
	SUBJECT 65		SUBJECT 70			
	SUBJECT 75		SUBJECT 80			
	SUBJECT 85		SUBJECT 90			
	SUBJECT 95		SUBJECT 100			
	SUBJECT 105		SUBJECT 110			
	SUBJECT 115		SUBJECT 120			
	SUBJECT 125		SUBJECT 130			
	SUBJECT 135		SUBJECT 140			
	SUBJECT 145		SUBJECT 150			
	SUBJECT 155		SUBJECT 160			
	SUBJECT 165		SUBJECT 170			
	SUBJECT 175		SUBJECT 180			
	SUBJECT 185		SUBJECT 190			
	SUBJECT 195		SUBJECT 200			
	SUBJECT 205		SUBJECT 210			
	SUBJECT 215		SUBJECT 220			
	SUBJECT 225		SUBJECT 230			
	SUBJECT 235		SUBJECT 240			
	SUBJECT 245		SUBJECT 250			
	SUBJECT 255		SUBJECT 260			
	SUBJECT 265		SUBJECT 270			
	SUBJECT 275		SUBJECT 280			
	SUBJECT 285		SUBJECT 290			
	SUBJECT 295		SUBJECT 300			
	SUBJECT 305		SUBJECT 310			
	SUBJECT 315		SUBJECT 320			
	SUBJECT 325		SUBJECT 330			
	SUBJECT 335		SUBJECT 340			
	SUBJECT 345		SUBJECT 350			
	SUBJECT 355		SUBJECT 360			
	SUBJECT 365		SUBJECT 370			
	SUBJECT 375		SUBJECT 380			
	SUBJECT 385		SUBJECT 390			
	SUBJECT 395		SUBJECT 400			
	SUBJECT 405		SUBJECT 410			
	SUBJECT 415		SUBJECT 420			
	SUBJECT 425		SUBJECT 430			
	SUBJECT 435		SUBJECT 440			
	SUBJECT 445		SUBJECT 450			
	SUBJECT 455		SUBJECT 460			
	SUBJECT 465		SUBJECT 470			
	SUBJECT 475		SUBJECT 480			
	SUBJECT 485		SUBJECT 490			
	SUBJECT 495		SUBJECT 500			
	SUBJECT 505		SUBJECT 510			
	SUBJECT 515		SUBJECT 520			
	SUBJECT 525		SUBJECT 530			
	SUBJECT 535		SUBJECT 540			
	SUBJECT 545		SUBJECT 550			
	SUBJECT 555		SUBJECT 560			
	SUBJECT 565		SUBJECT 570			
	SUBJECT 575		SUBJECT 580			
	SUBJECT 585		SUBJECT 590			
	SUBJECT 595		SUBJECT 600			
	SUBJECT 605		SUBJECT 610			
	SUBJECT 615		SUBJECT 620			
	SUBJECT 625		SUBJECT 630			
	SUBJECT 635		SUBJECT 640			
	SUBJECT 645		SUBJECT 650			
	SUBJECT 655		SUBJECT 660			
	SUBJECT 665		SUBJECT 670			
	SUBJECT 675		SUBJECT 680			
	SUBJECT 685		SUBJECT 690			
	SUBJECT 695		SUBJECT 700			
	SUBJECT 705		SUBJECT 710			
	SUBJECT 715		SUBJECT 720			
	SUBJECT 725		SUBJECT 730			
	SUBJECT 735		SUBJECT 740			
	SUBJECT 745		SUBJECT 750			
	SUBJECT 755		SUBJECT 760			
	SUBJECT 765		SUBJECT 770			
	SUBJECT 775		SUBJECT 780			
	SUBJECT 785		SUBJECT 790			
	SUBJECT 795		SUBJECT 800			
	SUBJECT 805		SUBJECT 810			
	SUBJECT 815		SUBJECT 820			
	SUBJECT 825		SUBJECT 830			
	SUBJECT 835		SUBJECT 840			
	SUBJECT 845		SUBJECT 850			
	SUBJECT 855		SUBJECT 860			
	SUBJECT 865		SUBJECT 870			
	SUBJECT 875		SUBJECT 880			
	SUBJECT 885		SUBJECT 890			
	SUBJECT 895		SUBJECT 900			
	SUBJECT 905		SUBJECT 910			
	SUBJECT 915		SUBJECT 920			
	SUBJECT 925		SUBJECT 930			
	SUBJECT 935		SUBJECT 940			
	SUBJECT 945		SUBJECT 950			
	SUBJECT 955		SUBJECT 960			
	SUBJECT 965		SUBJECT 970			
	SUBJECT 975		SUBJECT 980			
	SUBJECT 985		SUBJECT 990			
	SUBJECT 995		SUBJECT 1000			

Approved For Release 2000/05/02 : CIA-RDP78-05867A000520640002-1

PHOTO NO. 1206267
 MAP REFERENCE P-3846-67
 LATITUDE A000520640002-1
 LONGITUDE

COUNTRY PROVINCE

AREA NO	SUBJECT	SUBJECT	SUBJECT	SUBJECT	SUBJECT	SUBJECT	SUBJECT	SUBJECT
VN	C72	C73	C75	C98	C92			
S	CHNO	L	(H)	L	REN	15	BEIN	20
E	TAUGHT	30	FIRE	ST	ARINC	40		
I	PLE	45	OF	FIRE	ST	AID.		

(3489)

25X1A

DATE OF PHOTO	TYPE	QUALITY	CLASS	NO. OF CARDS	SOURCE OF PHOTO
67	I	I	3	5	[REDACTED]

CLASSIFICATION *CONF*

CAPTIONED BY *NBC*

Approved For Release 2000/05/02 : CIA-RDP78-05867A000520640002-1

PHOTO NO. 1206268

MAP REFERENCE 102127


LATITUDE 16819E

LONGITUDE 16819E

COUNTRY	New Hebrides		PROVINCE	WAC 1215A (EFA TE 15)					
AREA NO.	12X	SUBJECT	SUBJECT	SUBJECT	SUBJECT	SUBJECT	SUBJECT	SUBJECT	SUBJECT
		COB	evg	DOB					
	V I L A	5		F R	F N	C H		A D	M I N
	L D G	25	0 N	H I	L L		(e	B G)	, C K
	G F R	45	N W				(B	L D G S)	

25X1A

(171C)




DATE OF PHOTO	TYPE	QUALITY	CLASS	NO. OF CARDS	SOUR
Nov 66	K	V	3	3	
CAPTIONED BY					

PHOTO NO. 1206269

COOUNTRY *NEW HEBRIDES* PROVINCE *WAC 1215A (EPAK 1s)* LATITUDE *16 19 E*

AREA NO	SUBJECT	SUBJECT	SUBJECT	SUBJECT	SUBJECT	SUBJECT	SUBJECT	SUBJECT
<i>12X</i>	<i>C6B</i>	<i>C26</i>	<i>AMY</i>					
<i>V I L A</i>	<i>5</i>	<i>M A</i>	<i>10</i>	<i>N</i>	<i>15</i>	<i>T R E E T</i>	<i>20</i>	<i>C</i>
<i>K G</i>	<i>25</i>	<i>T W O</i>	<i>30</i>	<i>B</i>	<i>35</i>	<i>C E N T E R</i>	<i>40</i>	<i>O F</i>
<i>W N</i>	<i>45</i>	<i>P O S T</i>	<i>50</i>	<i>T</i>		<i>O F F I C E (R C B)</i>	<i>70</i>	<i>O</i>

(178C) 25X1A

DATE OF PHOTO	TYPE	QUALITY	CLASS	NO. OF CARDS	SOURCE
<i>Nov 66</i>	<i>K</i>	<i>V</i>	<i>3</i>	<i>3</i>	

CAPTIONED BY *[Signature]*

Approved For Release 2000/05/02 : CIA-RDP78-05867A000520640002-1


PHOTO NO. 1206270

LONGITUDE 16819E

COUNTRY	PROVINCE	SUBJECT	SUBJECT	SUBJECT	SUBJECT	SUBJECT	SUBJECT	SUBJECT
New Hebrides	WAC 1215A (Ecate Is)							
AREA NO. 12X		SUBJECT 226						
VILA			BURNE			PHILIP		20
MALIN							OUTL	40
ET								

(7.10.C) 25X1A

DATE OF PHOTO	TYPE	QUALITY	CLASS	NO. OF CARDS	SOURCE
Nov 66	CV	V	3	1	



CLASSIFICATION

Approved For Release 2000/05/02 : CIA-RDP78-05867A000520640002-1

PHOTO NO. *1200271* Approved For Release 2000/05/02 : CIA-RDP78-05867A000520640002-1

COUNTRY *New Hebrides* PROVINCE *WAC 1215A (Estate Is.)* LONGITUDE *16819E*

AREA NO	SUBJECT	SUBJECT	SUBJECT	SUBJECT	SUBJECT	SUBJECT	SUBJECT	SUBJECT
<i>12X</i>	<i>COB</i>							
<i>5</i>	<i>BRITISH</i>	<i>ADMIN</i>						
<i>25</i>	<i>LR</i>	<i>SE</i>						
<i>45</i>								

(Paddock)

(7.9E) 25X1A

DATE OF PHOTO	TYPE	QUALITY	CLASS	NO. OF CARDS	SOURCE
<i>Nov 66</i>	<i>4</i>	<i>✓</i>	<i>3</i>	<i>1</i>	<i>[Redacted]</i>
CLASSIFICATION					CAPTIONED BY <i>[Signature]</i>

PHOTO NO. 1206272	TOP NO. POLIVIC				LATTITUDE 16819E			
COUNTRY New Hebrides		PROVINCE WAC 1215A (ERATO IS.)						
AREA NO. 12X	SUBJECT ALA	SUBJECT DVC	SUBJECT	SUBJECT	SUBJECT	SUBJECT	SUBJECT	SUBJECT
V	1	5	P	10	L	15	K	20
W	25	S	I	30	R	35	R	40
D	45	H	O	50	M	E	O	R
BRITISH RESIDENT COMMISSIONER								

DATE OF PHOTO		TYPE	QUALITY	CLASS	NO. OF CARDS	SOURCE
Nov 66		4	✓	3	2	[REDACTED]
CLASSIFICATION				CAPTIONED BY		

Approved For Release 2000/05/02 : CIA-RDP78-05867A000520040002-1

PHOTO NO. 1206273

Police

LATITUDE 7° 40' S

LONGITUDE 161° 19' E

COUNTRY	PROVINCE	SUBJECT	SUBJECT	SUBJECT	SUBJECT	SUBJECT	SUBJECT	SUBJECT
<i>New Hebrides</i>	<i>WAPC 1215A (Erate Is)</i>							
AREA NO. <i>12X</i>	SUBJECT <i>AMY</i>							20
<i>VILA</i>	<i>5</i>	<i>PO</i>	<i>8</i>	<i>7</i>	<i>10</i>	<i>OFFICE</i>	<i>15</i>	40
	<i>25</i>				<i>30</i>		<i>35</i>	<i>40</i>
	<i>45</i>				<i>50</i>			

(7, pve) 25X1A

DATE OF PHOTO	TYPE	QUALITY	CLASS	NO. OF CARDS	SOURCE
<i>Nov 66</i>	<i>4</i>	<i>✓</i>	<i>3</i>	<i>1</i>	
CAPTIONED BY				<i>[Signature]</i>	

FORM NO. 174 USE PREVIOUS EDITIONS 1 Jun 56

Approved For Release 2000/05/02 : CIA-RDP78-05867A000520040002-1

PHOTO ANALYSIS REPORT

PHOTO NO. 1206274
 REFERENCE NO. 701127
 LATITUDE 16°18'E

COUNTRY	PROVINCE	SUBJECT	SUBJECT	SUBJECT	SUBJECT	SUBJECT	SUBJECT	SUBJECT
New Hebrides	WAC 1211A (EFA 13)	12X	C26					
		5		10		15		20
		25		30		35		40
		45		50				

DATE OF PHOTO	TYPE	QUALITY	CLASS	NO. OF CARDS	SOURCE
Nov 66	4	✓	3	1	[REDACTED]
CLASSIFICATION				CAPTIONED BY	[REDACTED]

PHOTO NO. 1206275

LATITUDE 17°44'S LONGITUDE 168°19'E

COUNTRY New Hebrides PROVINCE WAC 1215.A (E.P.A.T.H.)

AREA NO	SUBJECT	SUBJECT	SUBJECT	SUBJECT	SUBJECT	SUBJECT	SUBJECT	SUBJECT
12X	D.V.C.	ALA	C2G					
VILA	5	PORT	AREA	15				20
RIKI	25	ISLAND	(EG)	35				40
A	45			50				

(2720C) 25X1A

DATE OF PHOTO	TYPE	QUALITY	CLASS	NO. OF CARDS	SOURCE OF PHOTOGRAPH
Nov 66	4	✓	3		

CAPTIONED BY [Signature]

PHOTO NO. 1206276

LONGITUDE 16819E

COOUNTRY	AREA NO	SUBJECT	SUBJECT	SUBJECT	SUBJECT	SUBJECT	SUBJECT	SUBJECT	SUBJECT
New Hebrides	12X	C6B	C25						
	VILA	5	MAIN	10		TR	EE	T	FR
	ON	25	[BLDG]	30					
		45		50					

PROVINCE WAC 1215A (EFAE/LS)

25X1A

DATE OF PHOTO	TYPE	QUALITY	CLASS	NO. OF CARDS	SOURCE OF PHOTO
Nov 66	4	✓	3	✓	



PHOTO NO. 1206277
 AREA NO. 12X
 CO. VILA
 SUB. LK
 PROV. New Hebrides
 WAC 1215 A (Estate Is)
 SUBJECTS: AK6, AKV, BAUER, AIRFIELD, NEWLY

5	10	15	20
25	30	35	40
45	50		

20,31 C

DATE OF PHOTO	TYPE	QUALITY	CLASS	NO. OF CARDS	SOURCE OF PHOTO
Nov 66	4	v	3	v	[REDACTED]

CLASSIFICATION: [REDACTED]

PHOTO NO. 1206278	LATITUDE 16°19'E		LONGITUDE 168°19'E	
COUNTRY NEW HEBRIDES	PROVINCE WAC 1215 A (EFATE IS)			
AREA NO. 12X	SUBJECT AKG	SUBJECT	SUBJECT	SUBJECT
VILA	5	BAUER	10	AIRFIELD
1	25	ESELY	30	RADIO
AST	45	CG	50	M

PT ① of 2-PT SERIES.
SEE CIA

25X1A

DATE OF PHOTO Nov 66	TYPE 4	QUALITY ✓	CLASS 3	NO. OF CARDS 1	SOURCE OF PHOTOGRAPH [REDACTED]
CAPTIONED BY [Signature]					

PHOTO NO 1206279

LONGITUDE 16819E

COUNTRY	AREA NO	SUBJECT	SUBJECT	SUBJECT	SUBJECT	SUBJECT	SUBJECT	SUBJECT	SUBJECT
NEW HEBRIDES	12X	AK6	CR6	AM9					
	VILA	5	BAUER	10	AIRFIELD	15			20
	LK	25	SEELY	30	(BLDG)	35			40
	D10	45	MAS T	50	(L CIA)				

PT 2 of 2-PT SERIES.

SEE CIA

(2) (2331C)

25X1A

DATE OF PHOTO	TYPE	QUALITY	CLASS	NO. OF CARDS	SOURCE OF PHOTOGRAPH
Nov 66	4	✓	3	3	[REDACTED]
CAPTIONED BY					[REDACTED]

Approved For Release 2000/05/02 : CIA-RDP78-05867A000520640002-1

PHOTO NO. 1206280	MAP REFERENCE P 4467	LATITUDE 16819E							
COUNTRY New Hebrides	PROVINCE WACIWA (EFALEs)								
AREA NO 12X	SUBJECT MA	SUBJECT C62	SUBJECT DVE	SUBJECT	SUBJECT	SUBJECT	SUBJECT	SUBJECT	
VILA	5	(AIR	10	VIEWS	15	OF	20		
RT	25	AREA	30	IRIR	35	IKI	40		
LAND	45	(CTN)	50	FR	E(SID).				

DATE OF PHOTO		TYPE	QUALITY	CLASS	NO. OF CARDS	SOURCE OF	25X1A
Nov 66		7	2	3	3		
CLASSIFICATION				CAPTIONED BY			

PHOTO NO. 1206281
 MAP REFERENCE
 LATITUDE 16 19 E
 LONGITUDE

COUNTRY	New Hebrides								PROVINCE	WAC 1215A (ERATE W.)											
AREA NO	12X		SUBJECT	MA		SUBJECT	AM9		SUBJECT	C04		SUBJECT			SUBJECT			SUBJECT			
	V	I	L	A	5		[A	I	R	10	V	I	F	W	15	0	F	R	20	
	D	I	O		25			T	A	(L)	30			T	E	A	C	H	E	R	40
	T	R	A	I	45	N	I	N	G	50		C	O	L	L	E	G	E	(R)	@	H
											ENTRANCE (SU)										

DATE OF PHOTO	Nov 66	TYPE	8	QUALITY	2	CLASS	3	NO. OF CARDS	3	SOURCE	(7.9.23.30)	25X1A
CAPTIONED BY												

PHOTO NO 1206282

GRID REFERENCE

LATITUDE

LONGITUDE

COUNTRY	PROVINCE	SUBJECT		SUBJECT		SUBJECT		SUBJECT	
New Hebrides	WACIUSA (EFALE IS)	12X	A9J						
		5		10		15		20	
				25	OPEN - P I T	30		35	MAN
				30					
				45	MINER				
				50					

25X1A

DATE OF PHOTO	TYPE	QUALITY	CLASS	NO. OF CARDS	SOURCE OF
Nov 66	4	✓	3	1	[REDACTED]
CAPTIONED BY					

PHOTO NO 1206283

LONGITUDE 16832E

COUNTRY	New Hebrides				PROVINCE	WACIWA (EFATE/S)							
AREA NO	12X	SUBJECT	AGT	SUBJECT		SUBJECT		SUBJECT		SUBJECT		SUBJECT	

TORARI
 GANESE
 OPEN - PIT
 MINE.

25X1A

DATE OF PHOTO	TYPE	QUALITY	CLASS	NO. OF CARDS	SOURCE OF
Nov 66	4	v	3	1	[Redacted]
CLASSIFICATION				CAPTIONED BY	

PHOTO NO. 1206284

LONGITUDE 16832E

COONTRY	PROVINCE						
New Hebrides	WACIVISA (EFALE IS.)						
AREA NO	SUBJECT	SUBJECT	SUBJECT	SUBJECT	SUBJECT	SUBJECT	SUBJECT
12X	C9A						
	5		10		15		20
T O R A R I			P O L I C E M A N				
	25		30		35		40
F R E N C H			A D M I N I S T R A T I				
	45		50				
O N (A 7			M A N G A N E M I N E)				

25X1A

DATE OF PHOTO	TYPE	QUALITY	CLASS	NO. OF CARDS	SOURCE OF
Nov 66	4	v	3	1	
CLASSIFICATION				CAPTIONED BY	

PHOTO NO. 1206285 LATITUDE 1215A LONGITUDE 16810E

COUNTRY New Hebrides PROVINCE WAC

AREA NO.	SUBJECT	SUBJECT	SUBJECT	SUBJECT	SUBJECT	SUBJECT	SUBJECT
<u>12X</u>	<u>Dvc</u>						
<u>AMBRIM</u>							
<u>IEW</u>							
<u>ANJ</u>							

DATE OF PHOTO Nov 66 TYPE 8 QUALITY ✓ CLASS 3 NO. OF CARDS 1 SOURCE [Redacted]

CLASSIFICATION 25X1A

Approved For Release 2000/05/02 : CIA-RDP78-05867A000520640002-1

PHOTO NO
1206286

LONGITUDE
16707E

COUNTRY
New Hebrides

PROVINCE
WACIISE (ESPIRITU SANTO)

AREA NO	SUBJECT	SUBJECT	SUBJECT	SUBJECT	SUBJECT	SUBJECT	SUBJECT	SUBJECT
12X	AK6							
	5	10	15	20	25	30	35	40
LUGAN	✓	VILLE	E	AIRFIELD				
AIR	✓	VIEW	OF	AIRFIELD				
D)	45	50						

(31, C)

25X1A

DATE OF PHOTO	TYPE	QUALITY	CLASS	NO. OF CARDS	SOURCE OF PHOTO
Nov 66	7	2	3	1	[Redacted]

CAPTIONED BY
[Signature]

Approved For Release 2000/05/02 : CIA-RDP78-05867A000520640002-1

PHOTO NO. 1206287
LATITUDE 3° 20' S
LONGITUDE 167° 07' E

COUNTRY New Hebrides
PROVINCE WAC HISC (ESPIRITU SANTO)

AREA NO	SUBJECT	SUBJECT	SUBJECT	SUBJECT	SUBJECT	SUBJECT	SUBJECT	SUBJECT
12X	AK6							
LUGAN	5	V	L	L	E	A	I	R
F	25	V	I	E	W	O	F	A
I	45							


DATE OF PHOTO	TYPE	QUALITY	CLASS	NO. OF CARDS	SOURCE
Nov 66	7	2	3	1	[REDACTED]
CAPTIONED BY					[REDACTED]

PHOTO NO. *1206288* Approved For Release 2000/05/02 : CIA-RDP78-05867A000520640002-1
 REF NO. *707167* MAP REFERENCE *C* LATITUDE *7° 29'* LONGITUDE *167° 07' E*

COUNTRY *New Hebrides* PROVINCE *WAC HISE (ESPIRITU SANTO)*

AREA NO	SUBJECT	SUBJECT	SUBJECT	SUBJECT	SUBJECT	SUBJECT	SUBJECT	SUBJECT
<i>12X</i>	<i>AK6</i>	<i>AK2</i>						
	<i>5</i>		<i>10</i>			<i>15</i>		<i>20</i>
	<i>LUGANVILLE</i>			<i>AIRFIELD</i>				
	<i>25</i>		<i>30</i>		<i>35</i>			<i>40</i>
	<i>(PLANE ON APPROACH)</i>							
	<i>45</i>		<i>50</i>					

(2931, C) 25X1A

DATE OF PHOTO	TYPE	QUALITY	CLASS	NO. OF CARDS	SOURCE OF PHOTO
<i>Nov 66</i>	<i>4</i>	<i>2</i>	<i>3</i>	<i>2</i>	

CLASSIFICATION *Conf* CAPTIONED BY *[Signature]*

Approved For Release 2000/05/02 : CIA-RDP78-05867A000520640002-1

PHOTO NO. 1206289

MAP REFERENCE

LATITUDE

LONGITUDE

Port Vila

WAC 11.15 C

16708E

COUNTRY

NEW HEBRIDES

PROVINCE

(ESPICILU SANTO)

AREA NO.

12X

SUBJECT

CSL

SUBJECT

SUBJECT

SUBJECT

SUBJECT

SUBJECT

SUBJECT

SUBJECT

20

40

LUGANVILLE

HOTEL

RISICA

DATE OF PHOTO

Nov 66

TYPE

4

QUALITY

v

CLASS

3

NO. OF CARDS

1

SOURCE OF PHOTO



CAPTIONED BY

[Signature]

25X1A

CLASSIFICATION

Approved For Release 2000/05/02 : CIA-RDP78-05867A000520640002-1


FORM NO. 174 USE PREVIOUS EDITIONS

PHOTO ANALYST'S REPORT

PHOTO NO. *1206250* Approved For Release 2000/05/02 : CIA-RDP78-05867A000520640002-1 LONGITUDE *16708E*

COUNTRY *New Hebrides* PROVINCE *WAC 115C (ESPIRITU SANTO)*

AREA NO	SUBJECT	SUBJECT	SUBJECT	SUBJECT	SUBJECT	SUBJECT	SUBJECT	SUBJECT
<i>12X</i>	<i>ALA</i>	<i>Dv3</i>						
<i>LUGAN</i>	<i>5</i>	<i>VI</i>	<i>10</i>	<i>ELLE</i>		<i>15</i>	<i>SANTO</i>	<i>20</i>
<i>ARF</i>	<i>25</i>	<i>FR</i>	<i>30</i>	<i>N</i>		<i>35</i>		<i>40</i>
	<i>45</i>		<i>50</i>					

DATE OF PHOTO	TYPE	QUALITY	CLASS	NO. OF CARDS	SOURCE OF PHOTO
<i>Nov 66</i>	<i>4</i>	<i>2</i>	<i>3</i>	<i>2</i>	

CLASSIFICATION *Conf* CAPTIONED BY *[Signature]*

Approved For Release 2000/05/02 : CIA-RDP78-05867A000620640002-1

PHOTO NO. 1206291

MAP REFERENCE

LATITUDE

LONGITUDE

PROVINCE

COUNTRY

AREA NO.

SUBJECT

SUBJECT

SUBJECT

SUBJECT

SUBJECT

SUBJECT

SUBJECT

SUBJECT

New Hebrides

WAC 115 C (ESPIRITU SANTO)

12X

C6B

C2G

MAIN

L U G A N V I L L E
E E T . [B L D G A]

DATE OF PHOTO

TYPE

QUALITY

CLASS

NO. OF CARDS

SOURCE OF PHOTO

Nov 66

4 2

3

2

25X1A

CAPTIONED BY

CLASSIFICATION

Approved For Release 2000/05/02 : CIA-RDP78-05867A000620640002-1

FORM NO. 174 USE PREVIOUS EDITIONS


PHOTO ANALYSIS REPORT 20640002-1

PHOTO NO. *12064002* Approved For Release 2000/05/02 : CIA-RDP78-05867A000520640002-1
 LOT NO. *78-176* REFERENCE *78-176* LATITUDE *08° 40' S* LONGITUDE *159° 57' E*

COUNTRY *Solomon Is.* PROVINCE *WACIOWA (GUADALCANAL)*

AREA NO	SUBJECT	SUBJECT	SUBJECT	SUBJECT	SUBJECT	SUBJECT	SUBJECT	SUBJECT	SUBJECT
<i>11X</i>	<i>CRG</i>	<i>AKU</i>							
<i>HONIARA</i>	<i>5</i>	<i>ARA</i>		<i>GAIR</i>	<i>15</i>	<i>VIEW</i>	<i>W</i>	<i>0</i>	<i>A</i>
<i>TOWNSHIP</i>	<i>25</i>	<i>OUT</i>	<i>30</i>	<i>KIRIT</i>	<i>35</i>	<i>[RD]</i>			
	<i>45</i>		<i>50</i>						

(7.28.C) 25X1A

DATE OF PHOTO	TYPE	QUALITY	CLASS	NO. OF CARDS	SOURCE
<i>Nov 66</i>	<i>8</i>	<i>v</i>	<i>3</i>	<i>2</i>	

CLASSIFICATION *Conf* CAPTIONED BY *[Signature]*

Approved For Release 2000/05/02 : CIA-RDP78-05867A000520640002-1

PHOTO NO. 1206293

REFERENCE LATITUDE 08 27 S


LONGITUDE 159 57 E

COUNTRY	AREA NO	SUBJECT	SUBJECT	SUBJECT	SUBJECT	SUBJECT	SUBJECT	SUBJECT	SUBJECT
Solomon Is.	11X	AKS	AKU						
		5	10			15			20
		25	30			35			40
		45	50						

PROVINCE WAC 1094 (GUADALCANAL)

25X1A

DATE OF PHOTO	TYPE	QUALITY	CLASS	NO. OF CARDS	SOUR
Nov 66	S	V	3	2	



CLASSIFICATION

Approved For Release 2000/05/02 : CIA-RDP78-05867A000520640002-1

FORM NO. 174 USE PREVIOUS EDITIONS

PHOTO ANALYSIS REPORT

GPO 8711-215

Approved For Release 2000/05/02 : CIA-RDP78-05867A000520040002-1
PHOTO NO. 1206294

COUNTRY	PROVINCE	SUBJECT							
SOLOMON ISLS.	WACIOTHA (GUADALCANAL)								
AREA NO	SUBJECT	SUBJECT	SUBJECT	SUBJECT	SUBJECT	SUBJECT	SUBJECT	SUBJECT	SUBJECT
11X	C36								
	3			10		15			20
	25			30		35			40
	45			50					

DATE OF PHOTO	TYPE	QUALITY	CLASS	NO. OF CARDS	SOURCE OF
Nov 66	4	✓	3	1	
CLASSIFICATION				CAPTIONED BY	