

PHOTO NO. 1206546

LONGITUDE 100 24 E

LATITUDE 5 25 N

AREA NO	SUBJECT	SUBJECT	SUBJECT	SUBJECT	SUBJECT	SUBJECT	SUBJECT	SUBJECT
FM	MA							
B	U	T	E	R	W	O	R	T
E	A	N	R	F	E	R	R	Y

PROVINCE WAC 59D

25X1A

DATE OF PHOTO	TYPE	QUALITY	CLASS	NO. OF CARDS	SOURCE OF
Early 67	4	2	3	1	

Approved For Release 2000/05/02 : CIA-RDP78-05867A000520640008-5

PHOTO NO. 1206547

REF NO. 198876

MAP REFERENCE

LATITUDE

LONGITUDE

100 20 E

COUNTRY	AREA NO	SUBJECT	SUBJECT	SUBJECT	SUBJECT	SUBJECT	SUBJECT	SUBJECT	SUBJECT
	FM	CO6	D20						
	PENANG			MAYOR'S				OFFICE	
	E.			WALL					

DATE OF PHOTO

TYPE

QUALITY

CLASS

NO. OF CARDS

SOURCE OF PHOTOGRAPH

Early 67

4

✓

3

2

CAPTIONED BY

Comp

CLASSIFICATION

Approved For Release 2000/05/02 : CIA-RDP78-05867A000520640008-5

PHOTO NO. 1206549

REF No. P398767

MAP REFERENCE A090320640008-5


LATITUDE

LONGITUDE

COUNTRY		PROVINCE WAC 67C															
AREA NO	TH	SUBJECT	AAJ	SUBJECT	D36	SUBJECT		SUBJECT		SUBJECT		SUBJECT		SUBJECT		SUBJECT	
	BAN G	5	K O	K		10	L	U	M	B	E	R		15	M	I	C
	O N	25	C	H	A	0	30	P	H	R	A	Y	A	35	R	I	V
	R	45				50											40

25X1A

(18.15.29.C)



DATE OF PHOTO	TYPE	QUALITY	CLASS	NO. OF CARDS	SOURCE
Early 67	4	2	3	2	
CAPTIONED BY				A	

PHOTO NO. 1206550


REF ID: A6398767

LATITUDE 12° 46' N

LONGITUDE 102° 46' E

COUNTRY	PROVINCE	SUBJECT	SUBJECT	SUBJECT	SUBJECT	SUBJECT	SUBJECT	SUBJECT	SUBJECT
	WAC 612D								
AREA NO	TH	COG							
UDON			THANI	10			POLICE		20
Q.S.				30					40
				50					

7.S.C. 25X1A



DATE OF PHOTO	TYPE	QUALITY	CLASS	NO. OF CARDS	SOURCE
Early 67	4	✓	3	1	

Approved For Release 2000/05/02 : CIA-RDP78-05867A000520640008-5

PHOTO NO.

1206551

MAP REFERENCE

LATITUDE

LONGITUDE

2398767

32° 6' N

102° 46' E

COUNTRY

PROVINCE

WAC 617D

AREA NO

TH COB

SUBJECT

SUBJECT

SUBJECT

SUBJECT

SUBJECT

SUBJECT

SUBJECT

SUBJECT

UDON

5 THANNI

10

15 HOSPITAL

20

25

30

35


40

45

50

25X1A

4.7.91



DATE OF PHOTO

TYPE

QUALITY

CLASS

NO. OF CARDS

SOURCE

Early 67 ✓ ✓ 3 1

CAPTIONED BY

CLASSIFICATION

Approved For Release 2000/05/02 : CIA-RDP78-05867A000520640008-5

FORM NO. 174

USE PREVIOUS EDITIONS

PHOTO ANALYSIS REPORT

PHOTO NO. 1206552

Approved For Release 2000/05/02 : CIA-RDP78-05867A000520640008-5

LONGITUDE 0917E

LATITUDE 0556N

MAP REFERENCE *Handwritten*

COUNTRY		PROVINCE						SUBJECT		SUBJECT		SUBJECT	
AREA NO	SUBJECT	SUBJECT	SUBJECT	SUBJECT	SUBJECT	SUBJECT	SUBJECT	SUBJECT	SUBJECT	SUBJECT	SUBJECT		
NE	AKV	D 48											
M A M F E		(NR)		10	R O A D			15		I N T O	20		
T O W N				30				35			40		
				50									

16

1-28

C

25X1A

DATE OF PHOTO	TYPE	QUALITY	CLASS	NO. OF CARDS	SOURCE OF PHOTOGRAPH
	4	1	3	2	

CLASSIFICATION

Approved For Release 2000/05/02 : CIA-RDP78-05867A000520640008-5

FORM NO. 174 USE PREVIOUS EDITIONS 1 Jun 56

PHOTO ANALYSIS REPORT

Approved For Release 2000/05/02 : CIA-RDP78-05867A000520640008-5

PHOTO NO. 1206553

LONGITUDE 0917E

LATITUDE 0555N

COUNTRY	AREA NO	SUBJECT	SUBJECT	SUBJECT	SUBJECT	SUBJECT	SUBJECT	SUBJECT	SUBJECT
	NI	D36	OB	B48					
	M A M F E			C R O \$ \$			R	I V E R	
		5		10			15		20
		25		30			35		40
		45		50					

PROVINCE 815C

DATE OF PHOTO 1-29 C

25X1A

DATE OF PHOTO	TYPE	QUALITY	CLASS	NO. OF CARDS	SOURCE OF PHOTOGRAPH
1966 6 7	4	1	3	3	
CAPTIONED BY <i>Con</i>					

Approved For Release 2000/05/02 : CIA-RDP78-05867A000520640008-5

Approved For Release 2000/05/02 : CIA-RDP78-05867A000520640008-5

PHOTO NO.	1206554	MAP REFERENCE	1-3429-67	LATITUDE	8150N	LONGITUDE	0819E
COUNTRY	PROVINCE			8150			
AREA NO	SUBJECT	SUBJECT	SUBJECT	SUBJECT	SUBJECT	SUBJECT	SUBJECT
NI	D36	D48					
	5		10	15	20		
CAHABA	BAR		MAN	G	ROVE	TR	
	25		30	35	40		
EE	LK	G	FR	OM	FER	RY	T
	45		50				
O	C	R	A	N			

25X1A

DATE OF PHOTO	TYPE	QUALITY	CLASS	NO. OF CARDS	SOURCE OF PHOTOGRAPH
1966-6-7	4	1	3	2	[Redacted]
CAPTIONED BY					[Redacted]
[Redacted]					[Redacted]

Approved For Release 2000/05/02 : CIA-RDP78-05867A000520640008-5

Approved For Release 2000/05/02 : CIA-RDP78-05867A000320640008-5

PHOTO NO.

1206555

R-3909-67

MAP REFERENCE
MAMF

LATITUDE
815C

LONGITUDE
0917E

COUNTRY		PROVINCE							
AREA NO	SUBJECT	SUBJECT	SUBJECT	SUBJECT	SUBJECT	SUBJECT	SUBJECT	SUBJECT	SUBJECT
NI	D48	D36							
MAMFE			CRO				RIVER		
	5		10				15		20
	25		30				35		40
	45		50						

25X1A

1-29 C

DATE OF PHOTO	TYPE	QUALITY	CLASS	NO. OF CARDS	SOURCE OF PHOTOGRAPH
1966-67	4	1	3	2	[REDACTED]
CAPTIONED BY					[REDACTED]
Cone					[REDACTED]

Approved For Release 2000/05/02 : CIA-RDP78-05867A000320640008-5

FORM NO. 174 USE PREVIOUS EDITIONS
1 Jun 56


PHOTO ANALYSIS REPORT

GPO 871-285

Approved For Release 2000/05/02 : CIA-RDP78-05867A000520640008-5

PHOTO NO. 1206556 *P-3909-67* MAP REFERENCE *2450N* LATITUDE *0814E* LONGITUDE

COUNTRY	PROVINCE	SUBJECT	SUBJECT	SUBJECT	SUBJECT	SUBJECT	SUBJECT	SUBJECT	SUBJECT
<i>NI</i>	<i>815C</i>	<i>ALB</i>	<i>AKE</i>						
<i>D R O N</i>			<i>F E R R Y</i>			<i>H A N D I N G</i>			

DATE OF PHOTO	TYPE	QUALITY	CLASS	NO. OF CARDS	SOURCE OF PHOTOGRAPH
<i>1966-67</i>	<i>4</i>	<i>1</i>	<i>3</i>	<i>2</i>	
CAPTIONED BY <i>Com Jm</i>					

Approved For Release 2000/05/02 : CIA-RDP78-05867A000520640008-5

Approved For Release 2000/05/02 : CIA-RDP78-05867A000820640008-5

PHOTO NO. 1206557

MAP REFERENCE *R 3407-67*

LATITUDE *815C*

LONGITUDE *0814E*


COUNTRY

PROVINCE

AREA NO	SUBJECT	SUBJECT	SUBJECT	SUBJECT	SUBJECT	SUBJECT	SUBJECT	SUBJECT
<i>NI</i>	<i>D36</i>	<i>AL8</i>						
<i>ORON</i>								
<i>AR</i>								

FERRY TO CALAB

29 *C* 25X1A

DATE OF PHOTO	TYPE	QUALITY	CLASS	NO. OF CARDS	SOURCE OF PHOTOGRAPH
<i>10/6/7</i>	<i>H</i>	<i>1</i>	<i>3</i>	<i>2</i>	

CAPTIONED BY *[Signature]*

PHOTO NO. 1206558		MAP REFERENCE P-3909-67		LATITUDE 8150N		LONGITUDE 0814E	
COUNTRY				PROVINCE 815C			
AREA NO. NI	SUBJECT D36	SUBJECT AL8	SUBJECT	SUBJECT	SUBJECT	SUBJECT	SUBJECT
O R O N	5	F E R R Y	10	L A N D	15	I N G	20
E F E R R Y	25	T O	30	C A L	35	A B A R.	40
	45		50				
DATE OF PHOTO 1966-67				TYPE 4		QUALITY 1	
CLASS 3				NO. OF CARDS 2		SOURCE OF PHOTOGRAPH	
CAPTIONED BY				[REDACTED]			

PHOTO NO. 1206559		REFERENCE P-3909-67			LATITUDE 815C			LONGITUDE 0814E			
COUNTRY				PROVINCE				SUBJECT			
AREA NO.	SUBJECT	SUBJECT	SUBJECT	SUBJECT	SUBJECT	SUBJECT	SUBJECT	SUBJECT	SUBJECT	SUBJECT	
NI	AL 8	D36									
ORON	5	FERRY	10				LANDING	15		20	
8	25	FERRY	30	70			CALABAR	35		40	
	45		50								
										25X1A	
DATE OF PHOTO				TYPE	QUALITY	CLASS	NO. OF CARDS	SOURCE OF PHOTOGRAPH			
1966-67				H	1	3	2	[REDACTED]			
CAPTIONED BY							[REDACTED]				
[REDACTED]							[REDACTED]				

Approved For Release 2000/05/02 : CIA-RDP78-05867A000520640008-5

PHOTO NO. 1206560

P-3704-67

MAP REFERENCE

LATITUDE

LONGITUDE

0819E

AREA NO	SUBJECT	SUBJECT	SUBJECT	SUBJECT	SUBJECT	SUBJECT	SUBJECT	SUBJECT	SUBJECT
NI	C12								
CALABAR									

815C

7-10 C

25X1A

DATE OF PHOTO	TYPE	QUALITY	CLASS	NO. OF CARDS	SOURCE OF PHOTOGRAPH
14 Jul 67	4	1	3	1	[Redacted]

CAPTIONED BY

CH

[Signature]

CLASSIFICATION

Approved For Release 2000/05/02 : CIA-RDP78-05867A000520640008-5

FORM NO. 174 USE PREVIOUS EDITIONS

GPO 871-288


Approved For Release 2000/05/02 : CIA-RDP78-05867A000520640008-5

PHOTO NO. 1206561
 MAP REFERENCE P-3909-67
 LATITUDE 20° 55' N
 LONGITUDE 081° 9' E

COUNTRY PROVINCE 815C

AREA NO	SUBJECT	SUBJECT	SUBJECT	SUBJECT	SUBJECT	SUBJECT	SUBJECT	SUBJECT
NI	D36	D48						
CATABAR			10	CRO	\$	\$	15	RIVER
			25				35	
			30					
			45					
			50					

DATE OF PHOTO 1966-67
 TYPE 4
 QUALITY 1
 CLASS 3
 NO. OF CARDS 2
 CAPTIONED BY [Signature]



Approved For Release 2000/05/02 : CIA-RDP78-05867A000520640008-5

PHOTO NO. **1206562** APPROVED FOR RELEASE 2000/05/02 : CIA-RDP78-05867A000520640008-5
 REFERENCE **R-3909-67** C LATITUDE **07 51 N** LONGITUDE **0819 E**

COUNTRY **815C** PROVINCE

AREA NO	SUBJECT	SUBJECT	SUBJECT	SUBJECT	SUBJECT	SUBJECT	SUBJECT	SUBJECT
NI	ALA	ALG	36					
C A A B A R			10	B M A L L		15	BOAT	20
d	D O C K		30			35		40
			45					

25X1A

DATE OF PHOTO	TYPE	QUALITY	CLASS	NO. OF CARDS	SOURCE OF PHOTOGRAPH
1966-6-7	4	1	3	38	

CLASSIFICATION **Conf** CAPTIONED BY **Am**

Approved For Release 2000/05/02 : CIA-RDP78-05867A000520640008-5

PHOTO NO. 1206563
REF ID: A66975
PROVINCE 815C
LATITUDE 209100085
LONGITUDE 0819E

AREA NO	SUBJECT	SUBJECT	SUBJECT	SUBJECT	SUBJECT	SUBJECT	SUBJECT	SUBJECT
HI	D36	AB7						
CANABAR			CEMENT			PLAN		

DATE OF PHOTO	TYPE	QUALITY	CLASS	NO. OF CARDS	SOURCE OF PHOTOGRAPH
1966-67	4	1	3	2	
CAPTIONED BY Cnl					

Approved For Release 2000/05/02 : CIA-RDP78-05867A000520640008-5

PHOTO NO. *1206554* APPROVED FOR RELEASE 2000/05/02 : CIA-RDP78-05867A000520640008-5 LATITUDE *0438N* LONGITUDE *0748E*

COUNTRY _____ PROVINCE *815C*

AREA NO	SUBJECT	SUBJECT	SUBJECT	SUBJECT	SUBJECT	SUBJECT	SUBJECT	SUBJECT	SUBJECT
<i>NI</i>	<i>AH3</i>								
<i>ABAK</i>	<i>5</i>	<i>C</i>	<i>A</i>	<i>T</i>	<i>T</i>	<i>L</i>	<i>E</i>	<i>15</i>	<i>20</i>
	<i>25</i>							<i>35</i>	<i>40</i>
	<i>45</i>								

24 C

DATE OF PHOTO	TYPE	QUALITY	CLASS	NO. OF CARDS	SOURCE OF PHOTOGRAPH
<i>1966-67</i>	<i>4</i>	<i>1</i>	<i>3</i>	<i>1</i>	<i>25X1A</i>
CLASSIFICATION				CAPTIONED BY	
				<i>CL</i>	<i>SM</i>

Approved For Release 2000/05/02 : CIA-RDP78-05867A000520640008-5

PHOTO NO. 1206565		MAP REFERENCE P-3909-67			LATITUDE 52° 15' N			LONGITUDE 081° 45' E		
COUNTRY				PROVINCE 815C						
AREA NO. NI		SUBJECT D36	SUBJECT ALG	SUBJECT ALA	SUBJECT AL8	SUBJECT	SUBJECT	SUBJECT	SUBJECT	
D R O N		5	F E R R Y	10	D O C K	15			20	
		25		30		35			40	
		45		50						
									25X1A	
DATE OF PHOTO		TYPE	QUALITY	CLASS	NO. OF CARDS	SOURCE OF PHOTOGRAPH				
1966-67		4	1	3	4	[REDACTED]				
CLASSIFICATION		CAPTIONED BY								
		Cov				[REDACTED]				

Approved For Release 2000/05/02 : CIA-RDP78-05867A000520640008-5

PHOTO NO. *1200000* APPROVED FOR RELEASE 2000/05/02 : CIA-RDP78-05867A000520640008-5
 MAP REFERENCE *F-3709-67* C LATITUDE *8150* LONGITUDE *0722E*

COUNTRY _____ PROVINCE *8150*

AREA NO	SUBJECT	SUBJECT	SUBJECT	SUBJECT	SUBJECT	SUBJECT	SUBJECT	SUBJECT
<i>NI</i>	<i>D36</i>	<i>D48</i>	<i>AKT</i>	<i>C71</i>				
<i>AKWETE</i>	<i>5</i>		<i>10</i>	<i>TRGAM</i>	<i>15</i>	<i>U</i>	<i>5</i>	<i>20</i>
<i>AS</i>	<i>25</i>	<i>W</i>	<i>1</i>	<i>30</i>	<i>MM</i>	<i>1</i>	<i>40</i>	<i>NG</i>
	<i>45</i>			<i>50</i>		<i>HOLE</i>		

1-F-29 C 25X1A


DATE OF PHOTO	TYPE	QUALITY	CLASS	NO. OF CARDS	SOURCE OF PHOTOGRAPH
<i>1966-67</i>	<i>4</i>	<i>1</i>	<i>3</i>	<i>4</i>	
CLASSIFICATION				CAPTIONED BY	
				<i>CRJ</i>	<i>LM</i>

PHOTO NO. *28674* APPROVED FOR RELEASE 2000/05/02 : CIA-RDP78-05867A000520640008-5
 LONGITUDE *0722E*

COUNTRY *3707-67 C* PROVINCE *812C*

AREA NO	SUBJECT	SUBJECT	SUBJECT	SUBJECT	SUBJECT	SUBJECT	SUBJECT	SUBJECT	SUBJECT
<i>VI</i>	<i>AHG</i>								
<i>A K W E T E</i>	<i>5</i>		<i>10</i>		<i>15</i>		<i>P U M P K</i>	<i>20</i>	
<i>IN.</i>	<i>25</i>		<i>30</i>		<i>35</i>			<i>40</i>	
	<i>45</i>		<i>50</i>						

24 C 25X1A

DATE OF PHOTO	TYPE	QUALITY	CLASS	NO. OF CARDS	SOURCE OF PHOTOGRAPH
<i>1966 10 7</i>	<i>4</i>	<i>1</i>	<i>3</i>	<i>1</i>	

CLASSIFICATION *C* CAPTIONED BY *Jan*

Approved For Release 2000/05/02 : CIA-RDP78-05867A000520640008-5

PHOTO NO. 1206568 REFERENCE P-3709-67 C LATITUDE 0732N LONGITUDE 0722E

COUNTRY PROVINCE 815C

AREA NO	SUBJECT	SUBJECT	SUBJECT	SUBJECT	SUBJECT	SUBJECT	SUBJECT	SUBJECT
NI	03B	048						
A	K	W	E	T	E	"J	U	"
						J	U	
								H
								O
								U
								S
								E
								S

DATE OF PHOTO	TYPE	QUALITY	CLASS	NO. OF CARDS	SOURCE OF PHOTOGRAPH
1966-67	4	1	3	1	25X1A
CLASSIFICATION				CAPTIONED BY	

Approved For Release 2000/05/02 : CIA-RDP78-05867A000520640008-5

PHOTO NO. 1206009
 AREA NO. P-3909-67
 LATITUDE 0432N
 LONGITUDE 0722E

COUNTRY
 PROVINCE 815C

AREA NO	SUBJECT	SUBJECT	SUBJECT	SUBJECT	SUBJECT	SUBJECT	SUBJECT	SUBJECT	SUBJECT
NI	C12								
A	K	W	E	T	E	C	H	U	R

DATE OF PHOTO 7-10
 CLASS 25X1A
 TYPE C
 QUALITY 1
 CLASS 3
 NO. OF CARDS 1
 SOURCE OF PHOTOGRAPH [Redacted]

CLASSIFICATION
 CAPTIONED BY [Signature]

Approved For Release 2000/05/02 : CIA-RDP78-05867A000520640008-5

PHOTO NO. 1206570

MAP REFERENCE P-3909-61

LATITUDE 6507N

LONGITUDE 0722E

COUNTRY PROVINCE 815C

AREA NO	SUBJECT	SUBJECT	SUBJECT	SUBJECT	SUBJECT	SUBJECT	SUBJECT	SUBJECT
NI	C67	C29	C6B	AMA				
A B A	(NR)							
	5		10		15		20	
			30		35		40	
	25							
			50					
	45							

NOTE TOWER R

6-7-23 C 25X1A

DATE OF PHOTO	TYPE	QUALITY	CLASS	NO. OF CARDS	SOURCE OF PHOTOGRAPH
1966-67	4	1	3	4	

CLASSIFIED BY [Signature]

CAPTIONED BY [Signature]

PHOTO NO. 1206571		LOT NO. 1-3707-67		MAP REFERENCE		LATITUDE 815C		LONGITUDE 0722E	
COUNTRY				PROVINCE					
AREA NO. NI		SUBJECT DU8		SUBJECT AKU		SUBJECT AKC		SUBJECT	
A B A		5 (NR)		10		15		20	
D		25		30		35		40	
		45		50					
				25X1A					
DATE OF PHOTO		TYPE		QUALITY		CLASS		NO. OF CARDS	
C 1-28		4		1		3		3	
CLASSIFICATION				CAPTIONED BY		SOURCE OF PHOTOGRAPH			
				CMI		[REDACTED]			

Approved For Release 2000/05/02 : CIA-RDP78-05867A000520640008-5

PHOTO NO. 1206572
 MAP REFERENCE P-3407-67
 LATITUDE 8150
 LONGITUDE 0722E

COUNTRY	AREA NO	SUBJECT	SUBJECT	SUBJECT	SUBJECT	SUBJECT	SUBJECT	SUBJECT	SUBJECT
	NI	DV8	AKU						20
	A B A	(NR)		10				15	
				30				35	40
				45					
				50					

DATE OF PHOTO	TYPE	QUALITY	CLASS	NO. OF CARDS	SOURCE OF PHOTOGRAPH
1966-6-7	4	1	3	3	

Approved For Release 2000/05/02 : CIA-RDP78-05867A000520640008-5
 PHOTO NO. 1206573
 REF. P-3909-67
 MAP REFERENCE C
 LATITUDE 815 B
 LONGITUDE 0806 E

AREA NO	SUBJECT	SUBJECT	SUBJECT	SUBJECT	SUBJECT	SUBJECT	SUBJECT	SUBJECT
NI	AKU	AHG	AHL					
5				10			15	20
ABAK	ALIKI			(NR)			ROAD	8
25				30			35	40
YAM	MOUW			SD \$				
45				50				

25X1A

DATE OF PHOTO	TYPE	QUALITY	CLASS	NO. OF CARDS	SOURCE OF PHOTOGRAPH
1966-10-7	4	1	3	3	[Redacted]
CAPTIONED BY				[Redacted]	
[Signature]				[Redacted]	

Approved For Release 2000/05/02 : CIA-RDP78-05867A000520640008-5

PHOTO NO. 1206574
 MAP REFERENCE P-3909-67
 LATITUDE 815C
 LONGITUDE 0842E

COUNTRY	PROVINCE	SUBJECT	SUBJECT	SUBJECT	SUBJECT	SUBJECT	SUBJECT	SUBJECT
		MI	AKV	D48				
		IKOM	(NA)		ROAD		TO	CAM
		ERON						

25X1A

DATE OF PHOTO	TYPE	QUALITY	CLASS	NO. OF CARDS	SOURCE OF PHOTOGRAPH
1966-67	4	1	3	2	[REDACTED]

Approved For Release 2000/05/02 : CIA-RDP78-05867A000520640008-5

PHOTO NO. 1206575
 MAP REFERENCE GREEN
 LATITUDE 815C
 LONGITUDE 0842E

AREA NO	SUBJECT	SUBJECT	SUBJECT	SUBJECT	SUBJECT	SUBJECT	SUBJECT	SUBJECT
1	36	48						
5	(N R)		10	C K O S S		15	R I V E R	20
25			30	B R I D G E		35	E O N	40
45			50	C A M E R O O N				

PROVINCE 815C

DATE OF PHOTO	TYPE	QUALITY	CLASS	NO. OF CARDS	SOURCE OF PHOTOGRAPH
1-29	4	1	3	2	

Approved For Release 2000/05/02 : CIA-RDP78-05867A000520640008-5

PHOTO NO.	1206576	MAP REFERENCE	3707-07	LATITUDE	0855N	LONGITUDE	0842E								
COUNTRY	S15C														
AREA NO.	NE	SUBJECT	AKW	SUBJECT	AKU	SUBJECT	D36	SUBJECT	D48	SUBJECT		SUBJECT		SUBJECT	
	IKOM		(NA)				10								
	BRIDGE						15								
	AMERSON						20								
							25								
							30								
							35								
							40								
							45								
							50								

25X1A

DATE OF PHOTO	3829 C	TYPE		QUALITY		CLASS		NO. OF CARDS		SOURCE OF PHOTOGRAPH
			4	1		3	4			
CLASSIFICATION	CONF	CAPTIONED BY								

Approved For Release 2000/05/02 : CIA-RDP78-05867A000520640008-5

PHOTO NO.

1206577

MAP REFERENCE

P-3907-67

LATITUDE

2555N

LONGITUDE

0842E

COUNTRY

PROVINCE

815C

AREA NO

NI

SUBJECT

D48

SUBJECT

AKV

SUBJECT

10

SUBJECT

SUBJECT

SUBJECT

SUBJECT

SUBJECT

20

IKOM

5

(NR)

30

ROAD

15

35

40

25

45

50

25X1A

DATE OF PHOTO

1966-67

1-28

TYPE

QUALITY

CLASS

NO. OF CARDS


4

1

3

2

SOURCE OF PHOTOGRAPH



CAPTIONED BY

Core [Signature]

CLASSIFICATION

Approved For Release 2000/05/02 : CIA-RDP78-05867A000520640008-5

FORM NO. 174 USE PREVIOUS EDITIONS 1 Jun 56

PHOTO ANALYSIS REPORT

GPO 571-288

Approved For Release 2000/05/02 : CIA-RDP78-05867A000520640008-5

PHOTO NO. 1206578 MAP REFERENCE P-3907-67 C LATITUDE 20558N LONGITUDE 0842E

AREA NO	SUBJECT	SUBJECT	SUBJECT	SUBJECT	SUBJECT	SUBJECT	SUBJECT	SUBJECT
NI	C67	C31	C26	D36	D48			
I K O M	5		10					20
	25		30					40
	45		50					

1-6-7-29 C

25X1A

DATE OF PHOTO	TYPE	QUALITY	CLASS	NO. OF CARDS	SOURCE OF PHOTOGRAPH
1966-6-7	4	1	3	5	[REDACTED]

CLASSIFICATION 174 USE PREVIOUS EDITIONS CAPTIONED BY [Signature]

Approved For Release 2000/05/02 : CIA-RDP78-05867A000520640008-5 PHOTO ANALYSIS REPORT

PHOTO NO. **1206579** APPROVED FOR RELEASE 2000/05/02 : CIA-RDP78-05867A000520640008-5

COUNTRY _____ PROVINCE _____

AREA NO	SUBJECT	SUBJECT	SUBJECT	SUBJECT	SUBJECT	SUBJECT	SUBJECT	SUBJECT
LA	9J2	9JP	9K6	9K3				
FEMALE		GUERRILLA				LA		7N
FIRING		PRACTICE						

(3)

DATE OF PHOTO	TYPE	QUALITY	CLASS	NO. OF CARDS	SOURCE OF PHOTOGRAPH
[67]	4	3	4	4	JEN-MIN JIH-PAO
					26 JUL 67

PHOTO NO. 1206580 REFERENCE P-3876-61 C LATITUDE 20° 25' N LONGITUDE 114° 19' E

COUNTRY	PROVINCE A0493-						
AREA NO	CH	SUBJECT CAC	SUBJECT C9B	SUBJECT	SUBJECT	SUBJECT	SUBJECT
	WU-HAN	5	10	15	20	25	30
	IE	25	30	35	40	45	50
	C	45	50				

REVOLUTIONARY
MEETING TO
CRITICIZE LIU SHAO-CHI

Enter R

DATE OF PHOTO	TYPE	QUALITY	CLASS	NO. OF CARDS	SOURCE OF PHOTOGRAPH
7/6/67	4	3	4	2	JEN-MIN JIH-PAO
					10 Aug 67
					CAPTIONED BY LEB

PHOTO NO. 1206581 REFERENCE P-3876-67 C LATITUDE 20° 05' N LONGITUDE 114° 19' E

COUNTRY	PROVINCE A0493-									
AREA NO	CH	SUBJECT C9C	SUBJECT C9B	SUBJECT C5L	SUBJECT	SUBJECT	SUBJECT	SUBJECT	SUBJECT	SUBJECT
	WU-HAN	5	AN	10	PRO-MAO	15		DEMO	20	
	INSTRATI	25	ON	30						
		45		50						

DATE OF PHOTO	TYPE	QUALITY	CLASS	NO. OF CARDS	SOURCE OF PHOTOGRAPH
					JEN-MIN JIH-PAO
16 7	4	3	4	3	27 JUL 67
CLASSIFICATION					CAPTIONED BY
					LCB

PHOTO NO. 1206582

P-3896-61

MAP REFERENCE

LATITUDE

LONGITUDE

20 20E

COUNTRY

PROVINCE

CO381

AREA NO

CH

SUBJECT

CAC

SUBJECT

~~AB~~

SUBJECT

AFV

SUBJECT

SUBJECT

SUBJECT

SUBJECT

SUBJECT

20

CHING-TAO ENGINE PL
COMBUSTION ENGINE PL
T PLA PROPAGANDA CADRE IN PLANT

Center Report

8,25

DATE OF PHOTO

TYPE

QUALITY

CLASS

NO. OF CARDS

SOURCE OF PHOTOGRAPH

JEN-MIN JIH-PAO

[67]

4

3

4

2

31 JUL 67

CAPTIONED BY

KEB

CLASSIFICATION

PHOTO NO. 1206583 MAP REFERENCE P-3876-61 LATITUDE LONGITUDE

COUNTRY	PROVINCE	SUBJECT	SUBJECT	SUBJECT	SUBJECT	SUBJECT	SUBJECT	SUBJECT
CH		215	BJP					
ARTILLERY		5		10	ARAB	15	TICE	20
N	FUKIEN	25		30	PROVINCE	35		40
		45		50				

76MM FIELD GUN TYPE 54, BG.

DATE OF PHOTO	TYPE	QUALITY	CLASS	NO. OF CARDS	SOURCE OF PHOTOGRAPH
76 7	4	3	4	2	JEN-MIN JIH-PAO
					31 JUL 67
					CAPTIONED BY KEB

PHOTO NO. 1206584

P-3896-67

MAP REFERENCE

LATITUDE 000520640008-5

LONGITUDE

AREA NO	SUBJECT	SUBJECT	SUBJECT	SUBJECT	SUBJECT	SUBJECT	SUBJECT	SUBJECT
CH	C9C	C4B	251					
	5		10			15		20
ARMY		PROPAGANDA					TEAM	
	25		30			35		40
		REPUDIATING					LIU	40
	45		50					

PUTTING UP BULLETIN

#2

3, 6

DATE OF PHOTO	TYPE	QUALITY	CLASS	NO. OF CARDS	SOURCE OF PHOTOGRAPH
[6] [7]	4	3	4		JEN-MIN JIH-PAO
					30 JUL 67

CAPTIONED BY ZEB

PHOTO NO. 1206583
 MAP REFERENCE P-387661
 LATITUDE 26° 55' N
 LONGITUDE 116° 24' E

COUNTRY	PROVINCE A0381									
AREA NO	SUBJECT	SUBJECT	SUBJECT	SUBJECT	SUBJECT	SUBJECT	SUBJECT	SUBJECT	SUBJECT	SUBJECT
CH	CSL	C9C	C9B							
PEI-CHING	CHING	PLA	RALL							
REPUDIATING	LIU	SHA								
O-CHI										

to
 VARIOUS GROUPS of NATL DEFENSE COM
 - REVOLUTIONARIES &
 (top)

DATE OF PHOTO	TYPE	QUALITY	CLASS	NO. OF CARDS	SOURCE OF PHOTOGRAPH
7/30	4	3	4	3	JEN-MIN JIH-PAO 30 JUL 67
CAPTIONED BY					
FKB					

PHOTO NO. 1206586 REFERENCE P-3876-01 LATITUDE 23 07 N LONGITUDE 113 17 E

COUNTRY	PROVINCE A0614							
AREA NO	SUBJECT	SUBJECT	SUBJECT	SUBJECT	SUBJECT	SUBJECT	SUBJECT	SUBJECT
CH	CAC	CAB	ZTP					
	KUAN	CHOU						
	#3	CRITICIZING						
	[BOOK]							

BOOK WRITTEN BY

SHAO-CHI

Center left

DATE OF PHOTO	TYPE	QUALITY	CLASS	NO. OF CARDS	SOURCE OF PHOTOGRAPH
[67]	4	3	4	3	JEN-MIN JIH-PAO
					30 JUL 67

CLASSIFICATION

PHOTO NO. *1200507* *17381681* APPROVED FOR RELEASE 2000/05/02 : CIA-RDP78-05867A000520640008-5

COUNTRY _____ PROVINCE _____

AREA NO	SUBJECT	SUBJECT	SUBJECT	SUBJECT	SUBJECT	SUBJECT	SUBJECT	SUBJECT
<i>CH</i>	<i>C9C</i>	<i>C9B</i>	<i>251</i>					
<i>ARMY</i> ⁵	<i>PROPAGANDA</i>					<i>TEAM</i> ²⁰		
<i>REPUDIATING</i> ²⁵	<i>LIU</i>				<i>SHA</i> ⁴⁰			
<i>D-CH</i> ⁴⁵								

WITH MEETING OF PEASANTS,

Center right

(10) 3, 8

DATE OF PHOTO	TYPE	QUALITY	CLASS	NO. OF CARDS	SOURCE OF PHOTOGRAPH
<i>7/7</i>	<i>4</i>	<i>3</i>	<i>4</i>	<i>13</i>	<i>JEN-MIN JIH-PAD</i> <i>30 JUL 67</i>

CLASSIFICATION *U* CAPTIONED BY *EEB*

PHOTO NO. Approved For Release 2000/05/02 : CIA-RDP78-05867A000520640008-5

COUNTRY PROVINCE

AREA NO	SUBJECT	SUBJECT	SUBJECT	SUBJECT	SUBJECT	SUBJECT	SUBJECT	SUBJECT
CH	C9C	C9B	251					
[A R M Y]	P	R	O	P	A	G	A	N
[R E P U D I A T I N G]	L	I	U	S	H	A		
D - C H I								

PLA DUNG-HAI FLEET

SLOGAN: DOPPLE TOP PERSON IN POWER W/ PARTY WHO TOOK CAPITALIST ROAD.

Batteries (10) 3, 8

DATE OF PHOTO	TYPE	QUALITY	CLASS	NO. OF CARDS	SOURCE OF PHOTOGRAPH
[67]	4	3	4	3	JEN-MIN JIH-PAO
					30 JUL 67

25X6

Approved For Release 2000/05/02 : CIA-RDP78-05867A000520640008-5

Approved For Release 2000/05/02 : CIA-RDP78-05867A000520640008-5

Approved For Release 2000/05/02 : CIA-RDP78-05867A000520640008-5

PHOTO NO. 1206530

MAP REFERENCE P314067

LATITUDE 10642 N

LONGITUDE 10642 E

COUNTRY

PROVINCE WAC 729B

AREA NO	SUBJECT	SUBJECT	SUBJECT	SUBJECT	SUBJECT	SUBJECT	SUBJECT	SUBJECT
VS	C9C	COB						
5	AV	G	SON	10	RE	TE	CT	ED
A	7	OR	I	30	C	A	N	D
R	0	TE	I	45	R	E	J	E
				50				

SECTION AT LEGISLATIVE ASSEMBLY BLDG.

DATE OF PHOTO	TYPE	QUALITY	CLASS	NO. OF CARDS	SOURCE
31 July 67	✓	✓	3	7	[REDACTED]


CAPTIONED BY [REDACTED]

Approved For Release 2000/05/02 : CIA-RDP78-05867A000520640008-5

PHOTO NO. 1206591

COUNTRY PROVINCE *WAR 729B*

AREA NO	SUBJECT	SUBJECT	SUBJECT	SUBJECT	SUBJECT	SUBJECT	SUBJECT	SUBJECT	SUBJECT
<i>VS</i>	<i>C9C</i>								
<i>PAVIGON</i>									

DATE OF PHOTO	TYPE	QUALITY	CLASS	NO. OF CARDS	SOURCE
<i>Aug 67</i>	<i>4</i>	<i>✓</i>	<i>3</i>	<i>1</i>	

Approved For Release 2000/05/02 : CIA-RDP78-05867A000520640008-5

Approved For Release 2000/05/02 : CIA-RDP78-05867A000520640008-5
 PHOTO NO. 120653c

COUNTRY		PROVINCE							
AREA NO	SUBJECT	SUBJECT	SUBJECT	SUBJECT	SUBJECT	SUBJECT	SUBJECT	SUBJECT	SUBJECT
VS	CAL								
5	AV	5	SON	10	G	15	DI	20	STR
B	UT	25	ING	30	H	35	AN	40	BIL
H	NA	45	ME	50	PH	OTOS OF CIVILIAN PRESIDENTIAL CANDIDATES			

25X1C

DATE OF PHOTO	TYPE	QUALITY	CLASS	NO. OF CARDS	SOL
14 Aug 67	C	2	3	1	

CAPTIONED BY




Approved For Release 2000/05/02 : CIA-RDP78-05867A000620640008-5

PHOTO NO. 1206593
 MAP REFERENCE
 LATITUDE 17° 47' N
 LONGITUDE 106° 42' E

COUNTRY	PROVINCE	SUBJECT	SUBJECT	SUBJECT	SUBJECT	SUBJECT	SUBJECT	SUBJECT
	WAR 739B							
AREA NO	V5	C9C						
	5	AV	6	0	10	15	20	
		ELECT	25	10	30	35	40	
		DBTE	45					

25X1C

DATE OF PHOTO	TYPE	QUALITY	CLASS	NO. OF CARDS	SOL
Aug 67	4	✓	3	1	
CAPTIONED BY					



Approved For Release 2000/05/02 : CIA-RDP78-05867A000620640008-5
 PHOTO ANALYSTS REPORT

Approved For Release 2000/05/02 : CIA-RDP78-05867A000520640008-5

AREA NO	SUBJECT	SUBJECT	SUBJECT	SUBJECT	SUBJECT	SUBJECT	SUBJECT	SUBJECT
V\$	CAC	AMH	E72					
SAIGON			ELECT					
PAINING			ON					
ORNER		TV	SET					

DATE OF PHOTO	TYPE	QUALITY	CLASS	NO. OF CARDS	SOURCE
Aug 67	A	2	3	3	





PHOTO NO. 1206333
 MAP REFERENCE 304067
 LATITUDE 17° 05' N
 LONGITUDE 104° 15' E

COUNTRY
 PROVINCE WAC 739A

AREA NO	SUBJECT	SUBJECT	SUBJECT	SUBJECT	SUBJECT	SUBJECT	SUBJECT	SUBJECT
CB	CO5	C9C						
PHN 05	M	PE	NH			CA	MB	DI
N 25	L	OK	IN	G	A	T	CH	COM
PH 45	T	O	I	S	PL	AY	BOARD	AT CHICAGO

EMBASSY



25X1C

??

DATE OF PHOTO	TYPE	QUALITY	CLASS	NO. OF CARDS	SOURCE
Aug 67	4	2	3	✓	[Redacted]
CLASSIFICATION				CAPTIONED BY	

Approved For Release 2000/05/02 : CIA-RDP78-05867A000520640008-5

PHOTO NO. 1206550

P-3977-67

MAP REFERENCE
LATITUDE
19-05E

LONGITUDE 19-05E

COUNTRY

PROVINCE 251A

AREA NO	SUBJECT	SUBJECT	SUBJECT	SUBJECT	SUBJECT	SUBJECT	SUBJECT	SUBJECT	SUBJECT
HU	ATI								
B	U	D	W	⁵ A	¹⁰ E	¹⁵ S	²⁰ T	²⁵ \$	³⁰ +
D	R	U	G	³⁵ \$	⁴⁰	⁴⁵ B	⁵⁰ E	⁵⁵ I	⁶⁰ N
O	R	D	E	L	I	V	E	R	Y
TO ARAB COUNTRIES FOR REFUGEE RELIEF.									

25X10 (8,10)

DATE OF PHOTO	TYPE	QUALITY	CLASS	NO. OF CARDS
PRIOR TO Sept 67	1	1	3	1
CLASSIFICATION	CAPTIONED BY			
CONF	NDC			

Approved For Release 2000/05/02 : CIA-RDP78-05867A000520640008-5
 PHOTO ANALYSIS REPORT

FORM NO. 174 USE PREVIOUS EDITIONS