

PHOTO NO. 121847
 Approved For Release 2000/05/02 : CIA-RDP78-05867A000520930010-0

COUNTRY UR PROVINCE 5/D

AREA NO N SUBJECT SUBJECT SUBJECT SUBJECT SUBJECT SUBJECT SUBJECT SUBJECT

ROSTA 2 PETRYA-CL, PC
 E OUTBD OF SKORYY-CL
 DID AT WHARF No. 3 IN
 NAVAL SHIPYARD.

[25] Pt 2 of 3 Pt Series See CIA
 (2, 3, 26, 30)

DATE OF PHOTO	TYPE	QUALITY	CLASS	NO. OF CARDS	SOURCE OF PHOTOGRAPH
8 AUG 67	4	2	B		

SECRET NO FORN DISSEM CAPTIONED BY RP

PHOTO NO. 1018-18 KEY NO. 55567 MAP REFERENCE 2700101 EASTING 330000 APPROVED FOR RELEASE 2000/05/02 : CIA-RDP78-05867A000520930010-0

COUNTRY UR PROVINCE 51D

AREA NO N SUBJECT SUBJECT SUBJECT SUBJECT SUBJECT SUBJECT SUBJECT SUBJECT

ROSTA AREA OF GRAVING DOCK L T O RT. : G-CL. \$\$\$B, W/S CAFFOLDED SAIL. Pier; 2 J-CL \$\$\$G IN NAVAL SHIPYARD.

[26] pt 1 of 2 pt Pan Sec CIA (2, 3, 26, 30) 25X1A

DATE OF PHOTO AUG 67 TYPE 4 QUALITY 2 CLASS B NO. OF CARDS SOURCE OF PHOTOGRAPH

CLASSIFICATION SECRET NO FORN DISSEM CAPTIONED BY Approved for Release 2000/05/02 : CIA-RDP78-05867A000520930010-0

PHOTO NO. 121849
 MAP REFERENCE
 LATITUDE
 LONGITUDE

Approved For Release 2000/05/02 : CIA-RDP78-05867A000520930010-0

COUNTRY UR PROVINCE 51D

AREA NO N SUBJECT SUBJECT SUBJECT SUBJECT SUBJECT SUBJECT SUBJECT SUBJECT

ROSTA AREA OF GRAVIG
 NIG DOCK L T O RT. : G-
 CL. \$\$\$B W/S CAFFOLDED SAIL
 Pier; 2 J-CL \$\$\$G IN NAVAL SHIP
 YARD.

[27] Pt 2 of 2 Pt Pan Sec (1/A
 (2, 3, 26, 30) 25X1A

DATE OF PHOTO	TYPE	QUALITY	CLASS	NO. OF CARDS	SOURCE OF PHOTOGRAPH
8 AUG 67	4	2	B		

CLASSIFICATION Secret No ForN DISSEM CAPTIONED BY RP

FORM NO. 1 Approved For Release 2000/05/02 : CIA-RDP78-05867A000520930010-0

PHOTO ANALYSIS REPORT

Approved For Release 2000/05/02 : CIA-RDP78-05867A000520930010-0

PHOTO NO.	1218520	PROVINCE	51D	SUBJECT			
COUNTRY	2LR	51D		SUBJECT			
AREA NO.	N	SUBJECT		SUBJECT		SUBJECT	
RIO \$ TA		GR		AV		INGE	
AREA.		2		\$ \$		G	
B.D.		OF		PIER		+ G-CL \$ \$ B	
W/SCAFFOLDED SAIL IN NAVAL SHIPYARD.							

28

PL 1 of 8 PL Series See CIA (2, 3, 26, 30)

DATE OF PHOTO	TYPE	QUALITY	CLASS	NO. OF CARDS	SOURCE OF PHOTOGRAPH
8 AUG 67	4	2	B		

Approved For Release 2000/05/02 : CIA-RDP78-05867A000520930010-0

PHOTO NO. 1 APR 29
 LIST NO. 15/15657
 JMAP REFERENCE CIA-RDP78-05867A000520030010-0
 LATITUDE 6° 24' 33" N
 LONGITUDE 103° 04' E

COORDINATE ZUR PROVINCE 51D

AREA NO	SUBJECT	SUBJECT	SUBJECT	SUBJECT	SUBJECT	SUBJECT	SUBJECT	SUBJECT
N								
ROSTA		GRAVING		DOCK				
AREA	2	T-CL		GG				
B.D.		PIER		G-CL		\$\$\$		
W/SCAFFOLDED SAIL IN NAVAL SHIPYARD.								

[29] PL 20 f 8pt Series See CIA (2, 3, 26, 30) 25X1A

DATE OF PHOTO	TYPE	QUALITY	CLASS	NO. OF CARDS	SOURCE OF PHOTOGRAPH
8 AUG 67	4	2	B		

CLASSIFICATION SECRET/NOFORN DISSEM CAPTIONED BY RP
 Approved For Release 2000/05/02 : CIA-RDP78-05867A000520030010-0

PHOTO NO. 1218.22 MAP REFERENCE LATITUDE LONGITUDE

Approved For Release 2000/05/02 : CIA-RDP78-05867A000520930010-0

COUNTRY UR PROVINCE 57D

AREA NO	SUBJECT	SUBJECT	SUBJECT	SUBJECT	SUBJECT	SUBJECT	SUBJECT	SUBJECT
N								
	ROSTA		GRAVING				DOCK	
	AREA		IN NAVAL				SHIPYARD	
	R.D.							

[30] Pt 30 of 8 Pt Series See (1A (2, 3, 26, 30) 25X1A

DATE OF PHOTO	TYPE	QUALITY	CLASS	NO. OF CARDS	SOURCE OF PHOTOGRAPH
8 AUG 67	4	2	B		

CLASSIFICATION SECRET/NOFORN DISSEM CAPTIONED BY KP

1218, 23

ID NO.

MAP REFERENCE

LATITUDE

LONGITUDE

COUNTRY UK Approved For Release 2000/05/02 : CIA-RDP78-05867A000520930010-0 PROVINCE 57D

AREA NO	SUBJECT	SUBJECT	SUBJECT	SUBJECT	SUBJECT	SUBJECT	SUBJECT
<u>N</u>	<u>ROSTA</u> ⁵		<u>GRAVIN</u> ¹⁰	<u>E</u> ¹⁵	<u>DOLCK</u> ²⁰		
	<u>AREA</u> ²⁵	<u>IN</u> ³⁰	<u>MAVAL</u> ³⁵	<u>SHIPYA</u> ⁴⁰			
	<u>R.D.</u> ⁴⁵						

[31]

Pl 40 + 8 PL Series See CIA (2, 3, 26, 30)

DATE OF PHOTO	TYPE	QUALITY	CLASS	NO. OF CASES	SOURCE OF PHOTOGRAPH
<u>8 AUG 67</u>	<u>4</u>	<u>2</u>	<u>B</u>	<u>25</u>	

CLASSIFICATION SECRET/NO FORN DISSEM

CAPTIONED BY KP

FORM NO. 174 Approved For Release 2000/05/02 : CIA-RDP78

PHOTO ANALYSIS REPORT

COUNTRY: 21R MAP REFERENCE: P-3115-67 LATITUDE: 17 02N LONGITUDE: 133 04E
 AREA: V APPROVED FOR RELEASE 2000/05/02 BY: CIA-RDP78-05867A000520930010-0

SUBJECT	SUBJECT	SUBJECT	SUBJECT	SUBJECT	SUBJECT	SUBJECT	SUBJECT
5	10	15	20	25	30	35	40
ROBITAI	KOTLIN	CLASS					
DD	LOCATING	DRY					
OCK	NAVAL	SHIPYARD					

[32]

PT 5 of 8 Pt Series See CIA (2, 3, 26, 30)

25X1A

DATE OF PHOTO	TYPE	QUALITY	CLASS	NO. OF CARDS	SOURCE OF INFO
8 AUG 67	4	2	B		
CLASSIFICATION: <u>SECRET/NOFORN DISSEM</u>				CAPTIONED BY: <u>REP</u>	

PHOTO NO. 1248-25
 APPROVED FOR RELEASE 2000/05/02 : CIA-RDP78-05867A000520930010-0

COUNTRY UR PROVINCE 51D

AREA NO	SUBJECT	SUBJECT	SUBJECT	SUBJECT	SUBJECT	SUBJECT	SUBJECT	SUBJECT
<u>N</u>								
<u>R O S T A</u>	<u>5</u>		<u>K O T L I N</u>	<u>10</u>		<u>- C L A S S</u>	<u>15</u>	<u>20</u>
<u>D D</u>	<u>25</u>	<u>I N F</u>	<u>L O A T I N G</u>	<u>30</u>		<u>D R Y</u>	<u>35</u>	<u>40</u>
<u>O C K</u>	<u>45</u>	<u>I N</u>	<u>N A V A L</u>	<u>50</u>		<u>S H I P Y A R D</u>		

[33] Pt 6 of 8 Pt Series See CIA (2, 3, 26, 30)

DATE OF PHOTO	TYPE	QUALITY	CLASS	NO. OF CARDS	SOURCE OF PHOTOGRAPH
<u>8 AUG 67</u>	<u>4</u>	<u>2</u>	<u>B</u>		

CLASSIFICATION Secret CAPTIONED BY RP
 APPROVED FOR RELEASE 2000/05/02 : CIA-RDP78


PHOTO NO. **1218.26** Approved For Release 2000/05/02 : CIA-RDP78-05867A000520930010-0

COUNTRY **UR** PROVINCE **51D**

AREA NO	SUBJECT	SUBJECT	SUBJECT	SUBJECT	SUBJECT	SUBJECT	SUBJECT
N							
RIOSTA	⁵		KOTLIN	¹⁰	CLABS	¹⁵	DRY
DD	²⁵	INFL	BOATING	³⁰	DRY	³⁵	D
OCK	⁴⁵	IN	NAVAL	⁵⁰	SHIPYARD		

34

Pl 7 of 8 Pt Series See CIA (2, 3, 26, 30)

DATE OF PHOTO	TYPE	QUALITY	CLASS	NO. OF COPIES	SOURCE OF PHOTOGRAPH
8 AUG 67	4	2	B		

CLASSIFICATION **Secret** Approved For Release 2000/05/02 : CIA-RDP78-05867A000520930010-0

PHOTO NO. **Approved For Release 2000/05/02 : CIA-RDP78-05867A000520930010-0**

COUNTRY **UR** PROVINCE **51D**

AREA NO	SUBJECT	SUBJECT	SUBJECT	SUBJECT	SUBJECT	SUBJECT	SUBJECT	SUBJECT
N								
	RIO S T A			K O T L I N		- C L A S S		
	D I D			L O A T I N G		D R Y		
	O C K			N A V A L		B H I P Y A R D		

35

Pl 8 of SPT Series See CIA (2, 3, 26 30)

DATE OF PHOTO	TYPE	QUALITY	CLASS	NO. OF CARDS	NO. OF PHOTOGRAPH
8 AUG 67	4	2	B		

CLASSIFICATION **SECRET/NO FOR RELEASE 2000/05/02** **Approved For Release 2000/05/02 : CIA-RDP78-05867A000520930010-0**

PHOTO NO. 1210-28 LOT NO. 511567 MAP REFERENCE LATITUDE 3309E LONGITUDE 3309E
 Approved For Release 2000/05/02 : CIA-RDP78-05867A000520930010-0

COUNTRY UR PROVINCE 51D

AREA NO	SUBJECT	SUBJECT	SUBJECT	SUBJECT	SUBJECT	SUBJECT	SUBJECT	SUBJECT	SUBJECT
N									
	ROBITA			NOT			\$ \$		OUTBO
	AIRD	OF	2	DVINA					CLASH \$ \$
	YR	IN		NAVIAL					\$HIPYARD.

[36]

Pt 1 of 3 Pt Series See CIA
 (2, 3, 26, 30)

DATE OF PHOTO	TYPE	QUALITY	CLASS	NO. OF CARDS	SOURCE OF PHOTOGRAPH
8 AUG 67	4	2	B	25x1A	

CLASSIFICATION SECRET/NOFORN DISSEM CAPTIONED BY RP

PHOTO NO. 121829 Approved For Release 2000/05/02 : CIA-RDP78-05867A000520930010-0

COUNTRY UR PROVINCE STD

AREA NO N SUBJECT SUBJECT SUBJECT SUBJECT SUBJECT SUBJECT SUBJECT SUBJECT

ROSTA NOTE AREA SOW
TH OF FLOATING DRY DO
CK IN NAVAL SHIPYARD.

[SPACE]

37

Pt 2 of 3 Pt Series See CIA
(2, 3, 26, 30) 25X1A

DATE OF PHOTO 8 AUG 67 TYPE 4 QUALITY 2 CLASS B NO. OF CARDS SOURCE OF PHOTOGRAPH

CLASSIFICATION SECRET Approved For Release 2000/05/02 : CIA-RDP78-05867A000520930010-0 CAPTIONED BY

PHOTO NO. 121830 LOT NO. MAP REFERENCE LATITUDE LONGITUDE

Approved For Release 2000/05/02 : CIA-RDP78-05867A000520930010-0

COUNTRY UR PROVINCE STD

AREA NO N SUBJECT SUBJECT SUBJECT SUBJECT SUBJECT SUBJECT SUBJECT SUBJECT

R O S T A N O T E A R E A S O U
T H O F F L O A T I N G D R Y D
O C K & S T E R N O F T R A I N I N G
S H I P P O L Y U S A T R T I N N A V A L S H I P Y A R D

[38] Pt 3 of 3 Pt Series Sec CIA

DATE OF PHOTO 8 AUG 67 TYPE 4 QUALITY 2 CLASS B NO. OF COPIES 1 SURFACE OF PHOTOGRAPH

CLASSIFICATION SECRET//NOFORN DISSEM CAPTIONED BY

Approved For Release 2000/05/02 : CIA-RDP78-05867A000520930010-0

PHOTO NO. 1218331					LOT NO. P-5192-67					MAP REFERENCE					LATITUDE					LONGITUDE				
Approved For Release 2000/05/02 : CIA-RDP78-05867A000520930010-0																								
COUNTRY					SUBJECT					SUBJECT					SUBJECT					SUBJECT				
UR																								
AREA NO					SUBJECT					SUBJECT					SUBJECT					SUBJECT				
N																								
N					S					P					E					N				
D					A					S					I					T				
6					9					9					A					T				
N					E					3					8					-				
2					4																			
in Parents																								
See																								
DATE OF PHOTO					TYPE					QUALITY					CLASS					NO. OF CARDS				
17 SEP					4					2					B					3				
CAPTIONED BY																								
Approved For Release 2000/05/02 : CIA-RDP78-05867A000520930010-0																								
CLASSIFICATION																								
SEC/NFD																								
PHOTO ANALYSIS REPORT																								

Approved For Release 2000/05/02 : CIA-RDP78-05867A000520930010-0

COUNTRY: UR PROVINCE:

AREA NO: N

T-43 - CLASS M S F REPORT
 T E D L Y P E N D A N T N O . 5 9 6

APPROXIMATELY
 31 NAUTICAL MILES OFF MYS SVYATOY
 Nos. (N69-10, E39-45), in BARENTS SEA.

(25X1A
 230)



DATE OF PHOTO	TYPE	QUALITY	CLASS	NO. OF CARDS
5 OCT 67	4	2	B	

CLASSIFICATION: Approved For Release 2000/05/02 : CIA-RDP78-05867A000520930010-0

PHOTO NO. 1218333	MAP REFERENCE P504167							LATITUDE	
COUNTRY UR	PROVINCE	SUBJECT			SUBJECT		SUBJECT		
AREA NO. N BC3	SUBJECT	SUBJECT	SUBJECT	SUBJECT	SUBJECT	SUBJECT	SUBJECT	SUBJECT	
ASTRONOMICAL OBSERVATORY								70	
IMMENSE ENGLISH								40	
DT; MAIN BLDG.									

STATINTL

4,7

DATE OF PHOTO	TYPE	QUALITY	CLASS	NO. OF CARDS
1969	4	2	5	1



PHOTO ANALYSIS REPORT

PHOTO NO. 1518234 LOT NO. 2504667 MAP REFERENCE LATITUDE 16°30'N LONGITUDE 69°18'E

Approved For Release 2000/05/02 : CIA-RDP78-05867A000520930040-0

COUNTRY UR PROVINCE 3200

AREA NO	SUBJECT	SUBJECT	SUBJECT	SUBJECT	SUBJECT	SUBJECT	SUBJECT	SUBJECT
N	BC3							
	5		10		15		20	
	25		30		35		40	
	45		50					

T H S H K E N T C H O B S E R V A T O R

Y

21

4,23

STATINTL

DATE OF PHOTO	TYPE	QUALITY	CLASS	NO. OF CARDS
15-7-67	4	2	4	1

CLASSIFICATION O.U.O. CAPTIONED BY [Signature]

Approved For Release 2000/05/02 : CIA-RDP78-05867A000520930040-0

Approved for Release 2000/05/02 - CIA-RDP78-05867A000520930010-0

COUNTRY: USSR PROVINCE: LATITUDE: 55° 15' N LONGITUDE: 37° 35' E

AREA NO	SUBJECT	SUBJECT	SUBJECT	SUBJECT	SUBJECT	SUBJECT	SUBJECT	SUBJECT
N	BC3	BC9						
	MOSCOW		STATE				ASTRON	
	OMICHIL		INSTITUTE					IME
	NTIPK.		SHTERNBERG.					

STATINTL

DATE OF PHOTO	TYPE	QUALITY	CLASS	NO. OF CARDS
Print 67	A	2	5	2

FORM NO. 174 USE PREVIOUS EDITIONS Approved for Release 2000/05/02 - CIA-RDP78-05867

PHOTO ANALYSIS REPORT

COUNTRY

LOT NO.

MAP REFERENCE

LATITUDE 57°46'N

LONGITUDE 30°28'E

Approved For Release 2000/05/02 : CIA-RDP78-05867A000529930010-0

SUBJECT		SUBJECT		SUBJECT		SUBJECT		SUBJECT		SUBJECT	
BC3				153B							
RUKKOV		RESTORED									
SERVATORY											

DATE OF PHOTO

TYPE

QUALITY

CLASS

NO. OF CARDS

STATINTL

CLASSIFICATION

FORM NO. 174 USE PREVIOUS EDITIONS

CAPTIONED BY

Release 2000/05/02 : CIA-RDP78-058

ANALYSIS REPORT

Approved For Release 2000/05/02 : CIA-RDP78-05867A000520930010-0

COUNTRY: UR PROVINCE: 153A

AREA NO	SUBJECT	SUBJECT	SUBJECT	SUBJECT	SUBJECT	SUBJECT	SUBJECT	SUBJECT
N	Bc3							
T	A	R	T	U	(N	R)
O	N	O	M	I	C	A	L	
					O	B	S	E
					R	V	A	T
					O	R		

(BOTTOM)

4, ? STATINTL

DATE OF PHOTO	TYPE	QUALITY	CLASS	NO. OF CARDS
1978	4	2	4	1

CLASSIFICATION: O.U.O. CAPTIONED BY: [Signature]

FORM NO. 174 Approved For Release 2000/05/02 : CIA-RDP78-05867A000520930010-0

PHOTO ANALYSIS REPORT

AREA NO

UR

10041-69

MAP REFERENCE

LATITUDE 40°30'N

LONGITUDE 44°16'E

Approved For Release 2000/05/02 : CIA-RDP78-05867A000520930010-0

375D

ASTROPHYSICAL OBSERVATIONS FROM THE SOUTH.

DATE OF PHOTO

4/7

STATINTL

CLASSIFICATION

A

QUALITY

2

CLASS

5

NO. OF CARDS

1

CAPTIONED BY

LB

FORM NO. 174 USE PREVIOUS EDITIONS

PHOTO ANALYSIS REPORT




PHOTO NO. **Approved For Release 2000/05/02** : CIA-RDP78-05867A000520930010-0
 MAP REFERENCE
 LATITUDE **59°46'N** LONGITUDE **30°20'E**

COUNTRY **UR** PROVINCE **153B**

AREA NO	SUBJECT	SUBJECT	SUBJECT	SUBJECT	SUBJECT	SUBJECT	SUBJECT	SUBJECT
N	BC3	BC4						
PULKONO	5	10	MENISCUS	15	TIE	20		
LES	25	30	AT	35	OBSERVATO	40		
RY.	45	50						

4/20

STATINTL

DATE OF PHOTO	TYPE	QUALITY	CLASS	NO. OF CARDS
	A	2	5	2

CAPTIONED BY **[Signature]**

CLASSIFICATION **Approved For Release 2000/05/02** : CIA-RDP78-05867A000520930010-0

PHOTO NO. 1218-40 LOT NO. P5041-67 MAP REFERENCE LATTITUDE 42° 45' N LONGITUDE 43° 50' E

COUNTRY Approved for Release 2000/05/02 - CIA-RDP78-05867A00052092900-6 PROVINCE 3240

AREA NO.	SUBJECT	SUBJECT	SUBJECT	SUBJECT	SUBJECT	SUBJECT	SUBJECT	SUBJECT
N	BC3	BC4						
M.B.H.S. THERMOMANIMETER 70-CENTIMETER DIAMETER PERMANENT DISINFECTELESCOPE.								

4/23

DATE OF PHOTO	TYPE	QUALITY	CLASS	NO. OF CARDS	SC
	A	2	5	2	

STATINTL

CLASSIFICATION O.U.O. CAPTIONED BY [Signature]

PHOTO NO.
 COORDINATES: *1718*
 LOT NO.
 MAP REFERENCE
 LATITUDE
 LONGITUDE *44°16'E*
 APPROVED FOR RELEASE 2000/05/02 : CIA-RDP78-05867A000520930010-0V

AREA NO. *UR* PROVINCE *325D*

AREA NO.	SUBJECT	SUBJECT	SUBJECT	SUBJECT	SUBJECT	SUBJECT	SUBJECT	SUBJECT
<i>N</i>	<i>BC3</i>	<i>BC4</i>						
<i>BYURAKHAN</i>	<i>5</i>	<i>10</i>	<i>OWE-METER</i>	<i>15</i>	<i>20</i>			
<i>DIMETER</i>	<i>25</i>	<i>30</i>	<i>SCHMIDT-SYS</i>	<i>35</i>	<i>40</i>			
<i>TELESCOPE</i>	<i>45</i>	<i>50</i>	<i>AT THE OBSERVATORY.</i>					

4/23

STATINTL

DATE OF PHOTO	TYPE	QUALITY	CLASS	NO. OF CARDS
	<i>1</i>	<i>2</i>	<i>5</i>	<i>2</i>

CLASSIFICATION *O.V.O.* CAPTIONED BY *RD*

FORM NO. 1718 APPROVED FOR RELEASE 2000/05/02 : CIA-RDP78-05867

PHOTO ANALYSIS REPORT

PHOTO NO. 121842 LOT NO. B541167 MAP REFERENCE 167B LATITUDE 52°30'N LONGITUDE 37°35'E
 COORDINATE APPROVED FOR RELEASE 2000/05/02 CIA-RDP78-05867A000520030010-0 PROVINCE

AREA NO	SUBJECT	SUBJECT	SUBJECT	SUBJECT	SUBJECT	SUBJECT	SUBJECT	SUBJECT
N	BC3	BC8						
M O S C O W M E R I D I A N T R A								
N S I T I A T S T A T E A S T R O N								
O M I C A L O B S E R V A T O R Y I M E N I								
S H T E R N B E R G								
4,23 STATINTL								

DATE OF PHOTO	TYPE	QUALITY	CLASS	NO. OF CARDS
	I	2	5	2

CLASSIFICATION O.U.O. CAPTIONED BY

PHOTO NO. 1218142
 LOT NO. 2500105107
 MAP REFERENCE
 LATITUDE 43° 20' N
 LONGITUDE 44° 16' E

Approved For Release 2000/05/02 : CIA-RDP78-05867A000520930010-0

COUNTRY UR PROVINCE 325D

AREA NO N SUBJECT BC3 SUBJECT BC4 SUBJECT SUBJECT SUBJECT SUBJECT SUBJECT

BYURAKAN 10 125-CENTIM
 ETHER-MIRROR REFLECTO 35 40
 R TELESCOPE AT CRIMEAN
 STATION of GUSH.

4,23

STATINTL

DATE OF PHOTO	TYPE	QUALITY	CLASS	NO. OF CARDS
	4	2	5	2

CLASSIFICATION O.U.O. CAPTIONED BY RB

Approved For Release 2000/05/02 : CIA-RDP78-05867A000520930010-0

PHOTO NO. 1844 LOT NO. 75079 MAP REFERENCE 325D LATITUDE 44° 16' E
 Approved For Release 2000/05/02 : CIA-RDP78-05867A000520930010-0

COUNTRY UR PROVINCE 325D

AREA NO	SUBJECT	SUBJECT	SUBJECT	SUBJECT	SUBJECT	SUBJECT	SUBJECT	SUBJECT
<u>N</u>	<u>BC3</u>	<u>BC4</u>						
<u>BYURAKHAN</u>			<u>10</u>	<u>LARGE</u>	<u>15</u>	<u>REFL</u>	<u>20</u>	
<u>ECTOR</u>	<u>25</u>	<u>TELESCOPE</u>	<u>30</u>	<u>35</u>	<u>(2.6</u>	<u>40</u>		
<u>METER</u>	<u>45</u>	<u>MIRROR)</u>	<u>50</u>	<u>IMENI</u>	<u>G.A.</u>			

SHAYN, AT CRIMEAN ASTROPHYSICAL OBSERVATORY

DATE OF PHOTO 4, 23 STATINTL

DATE OF PHOTO	TYPE	QUALITY	CLASS	NO. OF CARD
	<u>1</u>	<u>2</u>	<u>5</u>	<u>2</u>

CLASSIFICATION SECRET CAPTIONED BY NB

Approved For Release 2000/05/02 : CIA-RDP78-05867A000520930010-0


PHOTO NO. 127845
 Approved For Release 2000/05/02 : CIA-RDP78-05867A000520930010-0
 LOT NO. 7-5047-07
 MAP REFERENCE
 LATITUDE
 LONGITUDE

COUNTRY UR PROVINCE 153B

AREA NO	N	SUBJECT BC3	SUBJECT BC4	SUBJECT	SUBJECT	SUBJECT	SUBJECT	SUBJECT	SUBJECT
P	U	L	K	O	V	O	Z	T	L
G	E	V	E	R	T	I	C	A	L
E	A	T	T	H	E	O	B	S	E

15 8 0 L A R
 35 T E L E S C O P
 40 P
 50 O B S E R V A T O R Y .

4 STATINTL



DATE OF PHOTO	TYPE	QUALITY	CLASS	NO. OF CARDS
[REDACTED]	1	2	4	2

CLASSIFICATION Approved For Release 2000/05/02 : CIA-RDP78-05867A000520930010-0

PHOTO NO. 107 NO. MAP REFERENCE LATITUDE (LONGITUDE)

Approved For Release 2000/05/02 : CIA-RDP78-05867A000520930010-0

COUNTRY: UR PROVINCE: 250C

AREA NO	SUBJECT	SUBJECT	SUBJECT	SUBJECT	SUBJECT	SUBJECT	SUBJECT	SUBJECT
N	BC3	BC8						

S	I	M	E	⁵ ;	Z			C	¹⁰ R	I	M	E	A	¹⁵ N		A	²⁰ S	T	R
---	---	---	---	----------------	---	--	--	---	-----------------	---	---	---	---	-----------------	--	---	-----------------	---	---

O	P	H	²⁵ Y	S	³⁰ I	C	³⁵ A	L		O	⁴⁰ B	S	⁴⁵ E	R	⁵⁰ V	A	T	O	R
---	---	---	-----------------	---	-----------------	---	-----------------	---	--	---	-----------------	---	-----------------	---	-----------------	---	---	---	---

Y	:			C	⁴⁵ O	E	⁵⁰ L	O	S	T	A	T								
---	---	--	--	---	-----------------	---	-----------------	---	---	---	---	---	--	--	--	--	--	--	--	--

INSTALLATION AT THE SOLAR TOWER.

STATINTL

DATE OF PHOTO	TYPE	QUALITY	CLASS	NO. OF CARDS
1978-07-07	1	2	4	2

CLASSIFICATION: O U C CAPTIONED BY: [Signature]

Approved For Release 2000/05/02 : CIA-RDP78-05867A000520930010-0

PHOTO NO. 1718347 Approved For Release 2000/05/02 : CIA-RDP78-05867A000520930010-0

COUNTRY	UR		PROVINCE	250C			
AREA NO	N	SUBJECT BC3	SUBJECT BC8	SUBJECT	SUBJECT	SUBJECT	SUBJECT
	S	5	Z	10	C R I M I N A L	15	A S T R
	O	25	S I C K A L	30	O B S E R V A T O R	35	40
	4	45	O C C U L T I N G	50	C O R O N O G R A P H		

STATINTL

DATE OF PHOTO	TYPE	QUALITY	CLASS	NO. OF CARDS	SO
	1	2	4	2	
CAPTIONED BY					

CLASSIFICATION Approved For Release 2000/05/02 : CIA-RDP78-05867A000520930010-0

PHOTO ANALYSIS REPORT

Approved For Release 2000/05/07 : CIA-RDP78-05867A000520930010-0

PHOTO NO. 1.18.78

LOT NO. 1.18.78

REFERENCE: CIA-RDP78-05867A000520930010-0

LONGITUDE

COUNTRY: UR PROVINCE: 153 D

AREA NO	SUBJECT	SUBJECT	SUBJECT	SUBJECT	SUBJECT	SUBJECT	SUBJECT	SUBJECT
N								
R I G A		C A U S E W A Y			W H A R F			
L C	P O S S	S S S			B E H I N D			
W H A R F	L	A S L			S M O L N Y C			

ABOUT 12 NAVAL VESSELS AT SOUTH QUAY INCLUDING POSS. T-43-CLASS MSF, YURKA-CLASS MSM, AND KRONSHADT-CLASS PC.

FOR RELATED PHOTO REF, CIA # (3, 30)

DATE OF PHOTO	TYPE	QUALITY	CLASS	NO. OF CARDS	SOURCE OF PHOTOGRAPH
28 OCT	67	4	B		5X1A

CLASSIFICATION: SECRET

APPROVED FOR RELEASE 2000/05/07 : CIA-RDP78-05867A000520930010-0

FORM NO. 174 USE PREVIOUS EDITIONS

PHOTO ANALYSIS REPORT

PHOTO NO. 4218244 LOT NO. 5200005/02 MAP REFERENCE CIA-RDP78-05867A000520930010-0 LATITUDE 520930010-0

COUNTRY UR PROVINCE 153 D

AREA NO N SUBJECT SUBJECT SUBJECT SUBJECT SUBJECT SUBJECT SUBJECT SUBJECT

R I G A⁵ C A U S E W A Y¹⁰ W H A R F²⁰

L C²⁵ P O S S³⁰ S S ' S³⁵ B E H I N D⁴⁰

W H A R F⁴⁵ L⁵⁰ A S L S M O L N Y C

ABOUT 12 NAVAL VESSELS AT SOUTH QUAY INCLUDING POSS, T-43-CLASS MSF, YURKA-CLASS MSM, AND KRONSHADT-CLASS PC.

FOR RELATED PHOTO REF, CIA #
(3, 30)

DATE OF PHOTO	TYPE	QUALITY	CLASS	NO. OF CARDS	SOURCE OF PHOTOGRAPH
28 OCT	67	4	B		25X1A

CLASSIFICATION SECRET / NO FOREIGN DISSEM CAPTIONED BY 715

PHOTO NO: 121825D
 LOT NO: P 5180-67
 MAP REFERENCE: CIA-RDP78-05867A000520930010-0
 LATITUDE: 56° 57' N
 LONGITUDE: 24° 06' E

COUNTRY: UR
 PROVINCE: 153 D

AREA NO	SUBJECT	SUBJECT	SUBJECT	SUBJECT	SUBJECT	SUBJECT	SUBJECT	SUBJECT
N								
R I G A		B O L D E R A J A					E M B A	
N K M E N T		W H A R F						

(30, 3, 26)

DATE OF PHOTO	TYPE	QUALITY	CLASS	NO. OF CARDS	SOURCE OF PHOTOGRAPH
28 OCT 67	4	2	B		25X1A

CLASSIFICATION: SECRET / NO FOREIGN DISSEM
 CAPTIONED BY: JIS

PHOTO NO.		LOT NO.		MAP REFERENCE		LATITUDE		LONGITUDE	
Approved For Release 2001/05/02 : CIA-RDP78-05867A000520930010-0		6180-67		CIA-RDP78-05867A000520930010-0		56° 53' N		24° 06' E	
COUNTRY				PROVINCE					
UR				153 D					
AREA NO.	SUBJECT	SUBJECT	SUBJECT	SUBJECT	SUBJECT	SUBJECT	SUBJECT	SUBJECT	SUBJECT
N									
R I G A	⁵	F R O N T	¹⁰	A S L	¹⁵	S M O L	²⁰		
N Y Y	²⁵	R E A R	³⁰	A T	³⁵	S O U T H	⁴⁰	Q U	
A Y	⁴⁵	P O S S	⁵⁰	T - 4 3	- CLASS MSF AND				
YURKA - CLASS				MSM.					
								(3, 30)	
								25X1A	
DATE OF PHOTO		TYPE	QUALITY	CLASS	NO. OF CARDS	SOURCE OF PHOTOGRAPH			
28 OCT 67		4	2	B		[REDACTED]			
CLASSIFICATION				CAPTIONED BY					
SECRET				[REDACTED]					
Approved For Release 2001/05/02 : CIA-RDP78-05867A000520930010-0				CIA-RDP78-05867A000520930010-0					
FORM NO. 174 1 Jun 56 USE PREVIOUS EDITIONS				PHOTO ANALYSIS REPORT					
				GPO 871-285					

Approved For Release 2000/05/02 : CIA-RDP78-05867A000520930010-0

PHOTO NO. 45187-50

LOT NO. 2000/05/02

MAP REFERENCE

LATITUDE 56° 51' N

LONGITUDE 24° 00' E

COUNTRY UR

PROVINCE 153 D

AREA NO	SUBJECT	SUBJECT	SUBJECT	SUBJECT	SUBJECT	SUBJECT	SUBJECT	SUBJECT
N								
R I G A		R E A R		W I N T E R				H A
R B O R		N A V A L		S H I P				P Y A R D
S E V E R A L		P O S S.		S S				I N C L. S S
W/ POSS. PEND. NO. 504 AT FLOATING DOCK.								

(3, 30)²⁶

DATE OF PHOTO	TYPE	QUALITY	CLASS	NO. OF CARDS	SOURCE OF PHOTOGRAPH
28 OCT 67	4	2	B		25X1A

CLASSIFICATION SECRET

Approved For Release 2000/05/02 : CIA-RDP78-05867A000520930010-0

FORM NO. 174 USE PREVIOUS EDITIONS

PHOTO ANALYSIS REPORT

GPO 871-185

25X1C

Approved For Release 2000/05/02 : CIA-RDP78-05867A000520930010-0

Next 6 Page(s) In Document Exempt

Approved For Release 2000/05/02 : CIA-RDP78-05867A000520930010-0

PHOTO NO. 1218760 LOT NO. 85637 MAP REFERENCE LATITUDE LONGITUDE

Approved For Release 2000/05/02 : CIA-RDP78-05867A000520930010-0

COUNTRY UR PROVINCE ~~153~~ 153B

AREA NO N SUBJECT SUBJECT SUBJECT SUBJECT SUBJECT SUBJECT SUBJECT SUBJECT

LENINGRAD SAILED OF F
-CL \$ \$, PEND. NO. 028
IN MORSKOY CANAL.

[1]

(3, 30)

DATE OF PHOTO TYPE QUALITY CLASS NO. OF CARDS SOURCE OF PHOTOGRAPH
7-8 Sept 6 7 4 3 B 25X1A

CLASSIFICATION CAPTIONED BY
Secret No Foreign Dissem PR

Approved For Release 2000/05/02 : CIA-RDP78-05867A000520930010-0

1218361
 Approved For Release 2000/05/02 : CIA-RDP78-05867A000520930010,0
 MAP REFERENCE
 LATITUDE
 LONGITUDE 30 15E

AREA NO N SUBJECT SUBJECT SUBJECT SUBJECT SUBJECT SUBJECT SUBJECT
 LENIGRAD SAILED OF F
 IN MORSKOY CANAL
 10 15 20
 25 30 35 40
 45 50

2

DATE OF PHOTO TYPE QUALITY CLASS NO. OF CARDS SOURCE OF PHOTOGRAPH
 7-8 Sept 6 7 4 3 B (3, 30) 25X1A
 CLASSIFICATION SECRET/NO FORN DISSEM CAPTIONED BY RP
 FORM NO. 1 Jan 56: 174 USE PREVIOUS EDITIONS

Approved For Release 2000/05/02 : CIA-RDP78-05867A000520930010,0
 PHOTO ANALYSIS REPORT

Released For Release 2000/05/02 CIA-RDP78-05867A000520930010-0

PHOTO NO. 1218362	PROVINCE 153B 153B	SUBJECT		SUBJECT		SUBJECT		SUBJECT							
COUNTRY UR	SUBJECT		SUBJECT		SUBJECT		SUBJECT		SUBJECT						
AREA NO N	SUBJECT		SUBJECT		SUBJECT		SUBJECT		SUBJECT						
L	E	N	G	R	A	D	10	P	O	-	2	-	C	L	.
P	I	G	M	P	E	N	D	20	N	O	P	S	K	A	-
A	L	O	N	G	S	I	D	30	T	U	G	B	O	A	T
B	A	R	G	E	I	N	B	O	L	S	H	A	Y	A	N
P	A	S	S	E	N	G	E	R	T	E	R	M	I	N	A
ALONGSIDE		TUGBOAT		+ SAND		NEVA		NEAR		MARINE					

[3]	(30)		SOURCE OF PHOTOGRAPH 25X1A	
DATE OF PHOTO	TYPE	QUALITY	CLASS	NO. OF CARDS
7-8	7	4	3	B

Approved For Release 2000/05/02 : CIA-RDP78-05867A000520930010-0

CLASSIFICATION: SECRET / No For. Dissent
PHOTO ANALYSIS REPORT

Approved For Release 2008/05/07 : CIA-RDP78-05867A000520930010-0

PHOTO NO. 1218363

MAP REFERENCE

LATITUDE 55° 13' 00" E

COUNTRY UR

PROVINCE ~~HEB~~ 153B

AREA NO	SUBJECT	SUBJECT	SUBJECT	SUBJECT	SUBJECT	SUBJECT	SUBJECT	SUBJECT
N								
	5	10		15				20
	21	30		35				40
	45	50						

LENINGRAD INDIRECT -
 LAUNCHING SHIPBUILDING
 NGWAY \$ OF BALTIC SHIPYARD
 FROM BOLSHAYA NEVA INCL. POSS.
 FLOATING WORKSHOP + FLOATING CRANE

[4] PL I of 4 P/PAN See CIA
 (26,30) 25X1A

DATE OF PHOTO	TYPE	QUALITY	CLASS	NO. OF CARDS	SOURCE OF PHOTOGRAPH
7-8 Sept 67	4	3	B		

Approved For Release 2008/05/07 : CIA-RDP78-05867A000520930010-0

SECRET / NOFORN

FORM NO. 174 USE PREVIOUS EDITIONS

PHOTO ANALYSIS REPORT

CFO. 871-288

Approved For Release 2000/05/02 : CIA-RDP78-05867A000520930010-0

PHOTO NO. 1218264

COUNTRY UR

PROVINCE ~~LENINGRAD~~ 153B

AREA NO N

SUBJECT	SUBJECT	SUBJECT	SUBJECT	SUBJECT	SUBJECT	SUBJECT	SUBJECT
5	10	15	20	25	30	35	40
LENINGRAD		INDIRECT					
LAUNCHING		SHIP BUILD					
NGWAY		OF BALTIC SHIPYARD					
FROM BOLSHAYA NEVA INCL. PASS.							
FLOATING WORKSHOP + FLOATING CRANE							

[5] PL 2 of 4 PL PAN See CIA (26,30)

DATE OF PHOTO	TYPE	QUALITY	CLASS	NO. OF CARDS	SOURCE OF PHOTOGRAPH
78 Sept 67	4	3	B		25X1A
CAPTIONED BY					
Approved For Release 2000/05/02 : CIA-RDP78-05867A000520930010-0					
SECRET / NOT FORN					
FORM NO. 174 USE PREVIOUS EDITIONS					
PHOTO ANALYSIS REPORT					

PHOTO NO. **Approved For Release 2000/05/02 : CIA-RDP78-05867A000520930010-0**

AREA NO. **UR** PROVINCE **~~153A~~ 153B**

5	10	15	20
25	30	35	40
45	50		

**LENINGRAD INDIRECT -
LAUNCHING SHIP BUILDI
NG WAY \$ OF BALTIC SHIPYARD
FROM BOLSHAYA NEVA INCL. POSS.
FLOATING WORKSHOP + FLOATING CRANE**

**[6] PL 3 of 4 P/KAN See (1A
(26301) 25X1A**

DATE OF PHOTO	TYPE	QUALITY	CLASS	NO. OF CARDS	SOURCE OF PHOTOGRAPH
7-8 Sept 67	4	3	B		

COUNTRY: UR 18366
 AREA NO: Approved For Release 2000/05/02 : CIA-RDP78-05867A000520930010-0
 PROVINCE: K-5193-67
 MAP REFERENCE: 153B
 LATITUDE: 59 53N
 LONGITUDE: 30 15E

1	5	L	10	15	20
2	10	E	20	30	40
3	15	N	25	35	45
4	20	I	30	40	50
5	25	N	35	45	55
6	30	G	40	50	60
7	35	R	45	55	65
8	40	A	50	60	70
9	45	D	55	65	75
10	50	I	60	70	80
11	55	N	65	75	85
12	60	D	70	80	90
13	65	I	75	85	95
14	70	R	80	90	100
15	75	E	85	95	105
16	80	C	90	100	110
17	85	H	95	105	115
18	90	I	100	110	120
19	95	N	105	115	125
20	100	G	110	120	130
21	105	A	115	125	135
22	110	D	120	130	140
23	115	I	125	135	145
24	120	N	130	140	150
25	125	C	135	145	155
26	130	H	140	150	160
27	135	I	145	155	165
28	140	R	150	160	170
29	145	E	155	165	175
30	150	C	160	170	180
31	155	H	165	175	185
32	160	I	170	180	190
33	165	N	175	185	195
34	170	C	180	190	200
35	175	H	185	195	205
36	180	I	190	200	210
37	185	N	195	205	215
38	190	C	200	210	220
39	195	H	205	215	225
40	200	I	210	220	230
41	205	N	215	225	235
42	210	C	220	230	240
43	215	H	225	235	245
44	220	I	230	240	250
45	225	N	235	245	255
46	230	C	240	250	260
47	235	H	245	255	265
48	240	I	250	260	270
49	245	N	255	265	275
50	250	C	260	270	280
51	255	H	265	275	285
52	260	I	270	280	290
53	265	N	275	285	295
54	270	C	280	290	300
55	275	H	285	295	305
56	280	I	290	300	310
57	285	N	295	305	315
58	290	C	300	310	320
59	295	H	305	315	325
60	300	I	310	320	330
61	305	N	315	325	335
62	310	C	320	330	340
63	315	H	325	335	345
64	320	I	330	340	350
65	325	N	335	345	355
66	330	C	340	350	360
67	335	H	345	355	365
68	340	I	350	360	370
69	345	N	355	365	375
70	350	C	360	370	380
71	355	H	365	375	385
72	360	I	370	380	390
73	365	N	375	385	395
74	370	C	380	390	400
75	375	H	385	395	405
76	380	I	390	400	410
77	385	N	395	405	415
78	390	C	400	410	420
79	395	H	405	415	425
80	400	I	410	420	430
81	405	N	415	425	435
82	410	C	420	430	440
83	415	H	425	435	445
84	420	I	430	440	450
85	425	N	435	445	455
86	430	C	440	450	460
87	435	H	445	455	465
88	440	I	450	460	470
89	445	N	455	465	475
90	450	C	460	470	480
91	455	H	465	475	485
92	460	I	470	480	490
93	465	N	475	485	495
94	470	C	480	490	500
95	475	H	485	495	505
96	480	I	490	500	510
97	485	N	495	505	515
98	490	C	500	510	520
99	495	H	505	515	525
100	500	I	510	520	530

FROM BOLSHAYA NEVA INCL. POSS. FLOATING WORKSHOP & FLOATING CRANE
 PL 4 of APT Pan Sec CIA
 (26301)

DATE OF PHOTO: 78 SEP 67
 TYPE: 4
 QUALITY: 3
 CLASS: B
 NO. OF CARDS: []
 SOURCE OF PHOTOGRAPH: 25X1A
 CAPTIONED BY: []

CLASSIFICATION: SECRET/NOFORN DISSEM