

ILLEGIB

Approved For Release 1999/09/23 : CIA-RDP78-05867A000602300028-9

Approved For Release 1999/09/23 : CIA-RDP78-05867A000602300028-9

Approved For Release 1999/09/23 : CIA-RDP78-05867A000602300028-9

PHOTO NO	MAP REFERENCE	LATITUDE	LONGITUDE
			13 W
COUNTRY	PROVINCE	SUBJECT	SUBJECT
SIERRA LEONE	WAC 780 C		
AREA NO	SUBJECT	SUBJECT	SUBJECT
	LUNGA	MORQUE	NEAR
	IRPORT		

DATE OF PHOTO	TYPE	QUALITY	CLASS	NO. OF CARDS	SO
25 June 72					
CLASSIFICATION				CAPTIONED BY	
OFFICIAL USE ONLY				M.	

STATINTL

PHOTO ANALYSIS REPORT

ILLEGIB

Approved For Release 1999/09/23 : CIA-RDP78-05867A000602300028-9

Approved For Release 1999/09/23 : CIA-RDP78-05867A000602300028-9

Approved For Release 1999/09/23 : CIA-RDP78-05867A000602300028-9

PHOTO NO.	MAP REFERENCE	SUBJECT				
61198-79	08 38N 12	WAR	15	20	40	
COUNTRY	PROVINCE	SUBJECT	SUBJECT	SUBJECT	SUBJECT	SUBJECT
SIERRA LEONE						
AREA NO		10	15	20	25	30
			TYPICAL			
		5	10	15	20	25
		LUNG I	(NR)			
		25	30	35	40	
		N B T R U C T I O N		M E T H O D S		
		45	50			

DATE OF PHOTO	TYPE	QUALITY	CLASS	NO. OF CARDS	SOURCE
25 June 72					
CLASSIFICATION					CAPTIONED BY
OFFICIAL USE ONLY					7

PHOTO ANALYSIS REPORT

Approved For Release 1999/09/23 : CIA-RDP78-05867A000602300028-9

Approved For Release 1999/09/23 : CIA-RDP78-05867A000602300028-9

PHOTO NO.	MAP REFERENCE	LATITUDE	LONGITUDE		
136A		08 52N 13 13W			
COUNTRY	PROVINCE	SUBJECT			
Sierra Leone	WAR	AIRPORT HOTEL			
AREA NO	SUBJECT		NO.		
LUNG	5		20		
	25		40		
	30				
	45				
7					
			STATINTL		
DATE OF PHOTO	TYPE	QUALITY	CLASS	NO. OF CARDS	SOURCE
25 June 72					
CLASSIFICATION	CAPTURED BY				
CONFIDENTIAL	[Signature]				

PHOTO ANALYSIS REPORT

Approved For Release 1999/09/23 : CIA-RDP78-05867A000602300028-9

PHOTO NO. Approved For Release 1999/09/23 : CIA-RDP78-05867A000602300028-9

AREA NO.	SUBJECT	SUBJECT	SUBJECT	SUBJECT	SUBJECT	SUBJECT	SUBJECT	SUBJECT
1	5	10	15	20	25	30	35	40
2	5	10	15	20	25	30	35	40
3	5	10	15	20	25	30	35	40
4	5	10	15	20	25	30	35	40

WAL 780

ROAD TO BE
FROM NEAR AIRPORT

228

STATINTL

DATE OF PHOTO	TYPE	QUALITY	CLASS	NO. OF CARDS	SOURCE OF PHOTOGRAPH
25					

PHOTO ANALYSIS REPORT

Approved For Release 1999/09/23 : CIA-RDP78-05867A000602300028-9

AREA NO	SUBJECT	SUBJECT	SUBJECT	SUBJECT	SUBJECT	SUBJECT	SUBJECT	SUBJECT
	5		10					20
1	LUNGA	(NR)			BEAC			40
	25		30					
			50					
	45							

2

STATINTL

DATE OF PHOTO	TYPE	QUALITY	CLASS	NO. OF CARDS	SOURCE OF PHOTOGRAPH
24 JUNE 72					[REDACTED]

CLASSIFICATION *CONFIDENTIAL*

CAPTIONED BY *RL*

PHOTO NO. Approved For Release 1999/09/23 : CIA-RDP78-05867A000602300028-9

COONTRY	PROVINCE	SUBJECT	SUBJECT	SUBJECT	SUBJECT	SUBJECT	SUBJECT	SUBJECT	SUBJECT
A	M...								20
		5							
		10							
		15	(V R)			B E A C H			
		20							40
		25							
		30							
		35							
		40							
		45							
		50							

2, 18

STATINTL

DATE OF PHOTO	TYPE	QUALITY	CLASS	NO. OF CARDS
25				

CAPTIONED BY



Approved For Release 1999/09/23 : CIA-RDP78-05867A000602300028-9

COUNTRY

AREA NO

A

SUBJECT

SUBJECT

SUBJECT

SUBJECT

SUBJECT

SUBJECT

SUBJECT

SUBJECT

L... ..

(NR)

BEACH

5

10

15

20

25

30

35

40

45

50

2

STATINTI

DATE OF PHOTO

TYPE

QUALITY

CLASS

NO. OF CARDS

50

25 Nov 52

CAPTIONED BY




PHOTO NO. **Approved For Release 1999/09/23 : CIA-RDP78-05867A000602300028-9** LATITUDE **08 28 N** LONGITUDE **13 3 W**

COUNTRY **SIERRA LEONE** PROVINCE **WAC 780 C**

AREA NO	SUBJECT	SUBJECT	SUBJECT	SUBJECT	SUBJECT	SUBJECT	SUBJECT	SUBJECT
	5		10		15		20	
LUNG		(NR)		WATER		TOWE		R
	25		30		35		40	
	45		50					

10, 18

DATE OF PHOTO	TYPE	QUALITY	CLASS	NO. OF CARDS	CAPTIONED BY
25 June 72					<i>[Signature]</i>




PHOTO NO. LOT NO. MAP REFERENCE LATITUDE LONGITUDE

Approved For Release 1999/09/23 : CIA-RDP78-05867A000602300028-9

COUNTRY PROVINCE

AREA NO	SUBJECT	SUBJECT	SUBJECT	SUBJECT	SUBJECT	SUBJECT	SUBJECT	SUBJECT
	5		10			15		20
	25	(NR)	30	M O S Q U E			35	40
	45		50					

7, 10

STATINTL

DATE OF PHOTO	TYPE	QUALITY	CLASS	NO. OF CARDS
25 June 72				

CLASSIFICATION: *Secret* CAPTIONED BY: *R. H. ...*



PHOTO ANALYSIS REPORT

PHOTO NO. **Approved For Release 1999/09/23 : CIA-RDP78-05867A000602300028-9** LOT NO. MAP REFERENCE LATITUDE *08 25 N 115 13 W* LONGITUDE

COUNTRY PROVINCE

AREA NO	SUBJECT	SUBJECT	SUBJECT	SUBJECT	SUBJECT	SUBJECT	SUBJECT	SUBJECT
								20
	5							
				10				
								40
				30				
	25							
				50				
	45							

M O S Q U E

7.10

DATE OF PHOTO	TYPE	QUALITY	CLASS	NO. OF CARDS

CAPTIONED BY *[Signature]* STATINTL *7*

Approved For Release 1999/09/23 : CIA-RDP78-05867A000602300028-9

PHOTO NO	LOT NO	MAP REFERENCE	LATITUDE	LONGITUDE
			08 38 N	13 13 W
COUNTRY	PROVINCE			
SIERRA LEONE	WRC 780 C			
AREA NO	SUBJECT	SUBJECT	SUBJECT	SUBJECT
				20
	5		10	
		AIRPORT		40
	25		30	
			35	
	45		50	
7, 23, 31				

STATINTL

DATE OF PHOTO	TYPE	QUALITY	CLASS	NO. OF CARDS	SOURCE OF PHOTOGRAPH
25 JUNE 72					[REDACTED]
CLASSIFICATION	CAPTIONED BY				
SECRET	[REDACTED]				

Approved For Release 1999/09/23 : CIA-RDP78-05867A000602300028-9

PHOTO NO	LOT NO	MAP REFERENCE	LATITUDE	LONGITUDE
APPROVED FOR RELEASE 1999/09/23 : CIA-RDP78-05867A000602300028-9				
COUNTRY	PROVINCE			
AREA NO	SUBJECT	SUBJECT	SUBJECT	SUBJECT
	5		10	20
	25		30	40
	45		50	

7, 23, 31

STATINTL

DATE OF PHOTO	TYPE	QUALITY	CLASS	NO. OF CARDS	SOURCE OF PHOTOGRAPH
25 June 72					[REDACTED]
CLASSIFICATION	CAPTIONED BY				

Approved For Release 1999/09/23 : CIA-RDP78-05867A000602300028-9

PHOTO NO.	COUNTRY	AREA NO.	SUBJECT	SUBJECT	SUBJECT	SUBJECT	SUBJECT	SUBJECT	SUBJECT	SUBJECT
			5		10		15		20	
			25	B U I L D I N G U N D E R				35		40
			45	C O N S T R U C T I O N						

7

STATINTL

DATE OF PHOTO	TYPE	QUALITY	CLASS	NO. OF CARDS	CAPTIONED BY



Approved For Release 1999/09/23 : CIA-RDP78-05867A000602300028-9

PHOTO NO. 6782 LOT NO. 68 MAP REFERENCE 36 N 13 09 W LATITUDE 36 N 13 09 W LONGITUDE

COUNTRY SIERRA LEONE PROVINCE WAC 7802

AREA NO	SUBJECT	SUBJECT	SUBJECT	SUBJECT	SUBJECT	SUBJECT	SUBJECT	SUBJECT	SUBJECT
							15	B	E
							35	A	C
								H	
									20
									40

2

DATE OF PHOTO	TYPE	QUALITY	CLASS	NO. OF CARDS	STATINTL SOURCE OF PHOTOGRAPH
25 JUNE 72					7
CLASSIFICATION <u>Official Use Only</u>				CAPTIONED BY <u>RK</u>	

PHOTO NO. **Approved For Release 1999/09/23 : CIA-RDP78-05867A000602300028-9**

COUNTRY _____ PROVINCE _____

AREA NO	SUBJECT	SUBJECT	SUBJECT	SUBJECT	SUBJECT	SUBJECT	SUBJECT	SUBJECT
							15	20
	5		10				B	E
	T	H	G	R	I	N	P	O
	25		30				A	C
							H	
	45		30					40

21

STATINTL

DATE OF PHOTO	TYPE	QUALITY	CLASS	NO. OF CARDS	SOURCE OF PHOTOGRAPH
25 June 72					

CLASSIFICATION _____ CAPTIONED BY _____

Approved For Release 1999/09/23 : CIA-RDP78-05867A000602300028-9³ 12

PHOTO NO. [] MAP REFERENCE [] LATITUDE [] LONGITUDE []

COUNTRY SIERRA LEONE PROVINCE WAC 7800

AREA NO.	SUBJECT	SUBJECT	SUBJECT	SUBJECT	SUBJECT	SUBJECT	SUBJECT	SUBJECT
	5		10		15			20
<u>LUNGI</u>		<u>(NR)</u>		<u>TUBER</u>		<u>CROP</u>		
<u>\$</u>	25		30		35			40
	45		50					

24

DATE OF PHOTO	TYPE	QUALITY	CLASS	NO. OF CARDS	SOURCE
<u>25 June 72</u>					


CLASSIFICATION CONFIDENTIAL CAPTURED BY [Signature]



Approved For Release 1999/09/23 : CIA-RDP78-05867A000602300028-9

PHOTO NO.	AREA NO.	SUBJECT	SUBJECT	SUBJECT	SUBJECT	SUBJECT	SUBJECT	SUBJECT	SUBJECT
		5		10		15		20	
		25		30		35		40	
		45		50					

DATE OF PHOTO	TYPE	QUALITY	CLASS	NO. OF CARDS
25 June 72				
CLASSIFICATION	CAPTIONED BY			



Approved For Release 1999/09/23 : CIA-RDP78-05867A000602300028-9

PHOTO NO.	PROVINCE	MAP REFERENCE	LATITUDE	LONGITUDE	
132241					
COUNTRY	SUBJECT		SUBJECT		
AREA NO.	SUBJECT			SUBJECT	
	PROTESTANT			C	
	5	10	15	20	40
		30	35		
	25	50			
	45				
7.10					
STATINTL					

DATE OF PHOTO	TYPE	QUALITY	CLASS	NO. OF CARDS	
12/20/62					
CLASSIFICATION			CAPTIONED BY		

PHOTO ANALYSIS REPORT

Approved For Release 1999/09/23 : CIA-RDP78-05867A000602300028-9

PHOTO NO. *1078-20* APPROVED FOR RELEASE 1999/09/23 : CIA-RDP78-05867A000602300028-9

COUNTRY *SIERRA LEONE* PROVINCE *WAL 7800* MAP REFERENCE *08 30N* LATITUDE *13 15W* LONGITUDE

AREA NO	SUBJECT	SUBJECT	SUBJECT	SUBJECT	SUBJECT	SUBJECT	SUBJECT	SUBJECT
5	FREETOWN							20
25	BUILDING				PARLIAMENT			40
45								

7.8

STATINTL

DATE OF PHOTO	TYPE	QUALITY	CLASS	NO. OF CARDS	SOUR
<i>20 JUN 67</i>					

CAPTIONED BY *[Signature]*

OFFICIAL USE ONLY
 PHOTO ANALYSIS REPORT
 APPROVED FOR RELEASE 1999/09/23 : CIA-RDP78-05867A000602300028-9

Approved For Release 1999/09/23 : CIA-RDP78-05867A000602300028-9

AREA NO	SUBJECT	SUBJECT	SUBJECT	SUBJECT	SUBJECT	SUBJECT	SUBJECT	SUBJECT
	5		10			15		20
	25		30		35			40
	45		50					
607								

DATE OF PHOTO	TYPE	QUALITY	CLASS	NO. OF CARDS	SOURCE
25 Nov 72					[REDACTED]

STATINTL

Approved For Release 1999/09/23 : CIA-RDP78-05867A000602300028-9

AREA NO	SUBJECT	SUBJECT	SUBJECT	SUBJECT	SUBJECT	SUBJECT	SUBJECT	SUBJECT
	5		10		15		20	
	25		30		35		40	
AL	PALACE							
	45		50					

7.8

STATINTL

DATE OF PHOTO	TYPE	QUALITY	CLASS	NO. OF CARDS	SOURCE OF INFORMATION
25 June 72					
CLASSIFICATION			CAPTIONED BY		

Approved For Release 1999/09/23 : CIA-RDP78-05867A000602300028-9

PHOTO NO. *625* LOT NO. *30013* MAP REFERENCE *WAC 780C* LATITUDE *3 15 N*

COUNTRY *SIERRA LEONE* PROVINCE *WAC 780C*

AREA NO	SUBJECT	SUBJECT	SUBJECT	SUBJECT	SUBJECT	SUBJECT	SUBJECT
			10			15	20
	<i>FREETOWN</i>			<i>BANK</i>		35	40
			30				
			45				
			50				

7,10

STATINTI

DATE OF PHOTO	TYPE	QUALITY	CLASS	NO. OF CARDS	CAPTIONED BY
<i>25 June 72</i>					<i>[Redacted]</i>
CLASSIFICATION <i>CONFIDENTIAL</i>					

Approved For Release 1999/09/23 : CIA-RDP78-05867A000602300028-9

1967 R-100 MAP REFERENCE LATITUDE LONGITUDE
 COUNTRY PROVINCE

AREA NO	SUBJECT	SUBJECT	SUBJECT	SUBJECT	SUBJECT	SUBJECT	SUBJECT	SUBJECT
	5		10		15		20	
	25		30		35		40	
	45		50					

ABETH TOWN
 ABETH II QUAY
 QUEEN ELIZ
 QUAY

30

DATE OF PHOTO	TYPE	QUALITY	CLASS	NO. OF CARDS	STATINTI
25					

FORM NO 174 USE PREVIOUS EDITIONS
 CLASSIFICATION CAPTIONED BY

PHOTO ANALYSIS REPORT


Approved For Release 1999/09/23 : CIA-RDP78-05867A000602300028-9

Approved For Release 1999/09/23 : CIA-RDP78-05867A000602300028-9 *28 W*

PHOTO NO.		DATE		MAP REFERENCE		LATITUDE		LONGITUDE	
COUNTRY: <i>SIERRA LEONE</i> PROVINCE: <i>W.P. 780 C</i>									
AREA NO.	SUBJECT	SUBJECT	SUBJECT	SUBJECT	SUBJECT	SUBJECT	SUBJECT	SUBJECT	SUBJECT
	5		10		15		20		
<i>MARAMP</i>	<i>A</i>	<i>(NR)</i>		<i>SLASH</i>	<i>H</i>	<i>?</i>			
	25		30		35		40		
<i>BYRN</i>	<i>LAND</i>	<i>CLEARING</i>							
	45		50						

24

STATINTL

DATE OF PHOTO	TYPE	QUALITY	CLASS	NO. OF CARDS	SOURCE OF PHOTOGRAPH
<i>1 July 72</i>					
CLASSIFICATION: <i>OFFICIAL USE ONLY</i>				CAPTIONED BY: <i>RL</i>	

Approved For Release 1999/09/23 : CIA-RDP78-05867A000602300028-9

COUNTRY

PROVINCE

AREA NO

SUBJECT

SUBJECT

SUBJECT

SUBJECT

SUBJECT

SUBJECT

SUBJECT

SUBJECT

17	25	3	10	(NR)	15	NEW	20	ROAD	25
	30		35						40
	45		50						

28

STATINTI

DATE OF PHOTO	TYPE	QUALITY	CLASS	NO. OF CARDS	SO
1 July				72	
CLASSIFICATION				CAPTIONED BY	

FORM 174 USE PREVIOUS EDITIONS

PHOTO ANALYSIS REPORT

Approved For Release 1999/09/23 : CIA-RDP78-05867A000602300028-9

Approved For Release 1999/09/23 : CIA-RDP78-05867A000602300028-9

AREA NO	SUBJECT	SUBJECT	SUBJECT	SUBJECT	SUBJECT	SUBJECT	SUBJECT	SUBJECT
	5		10		15		20	
	25		30		35		40	
	45		50					
	1, 12							

DATE OF PHOTO	TYPE	QUALITY	CLASS	NO. OF CARDS	CLASSIFICATION	CAPTIONED BY
1 July 1952						

STATINTL

Approved For Release 1999/09/23 : CIA-RDP78-05867A000602300028-9

28 W

COUNTRY PROVINCE

SIERRA LEONE WAC 780 C

AREA NO	SUBJECT	SUBJECT	SUBJECT	SUBJECT	SUBJECT	SUBJECT	SUBJECT	SUBJECT
	5		10		15		20	
MARRAMPA			LKG		TWD		IRO	
	25		30		35		40	
NOREMINES								
	45		50					

12

STATINTI

DATE OF PHOTO	TYPE	QUALITY	CLASS	NO. OF CARDS	SC
1 July 72					
CLASSIFICATION				CAPTIONED BY	
OFFICIAL USE ONLY				RB	

Approved For Release 1999/09/23 : CIA-RDP78-05867A000602300028-9

Approved For Release 1999/09/23 : CIA-RDP78-05867A000602300028-9

COUNTRY

PROVINCE

AREA NO

SUBJECT

SUBJECT

SUBJECT

SUBJECT

SUBJECT

SUBJECT

SUBJECT

SUBJECT

5	10	15	20
D R R P M P R	C O N V E Y	O R	\$ Y
25	30	35	40
\$ T E M	A T	I R O N	O R E M I N
45	50		
E \$			

12

STATINTL

DATE OF PHOTO	TYPE	QUALITY	CLASS	NO. OF CARDS	SOURCE
1 July 72					
CLASSIFICATION			CAPTIONED BY		

FORM NO. 174 USE PREVIOUS EDITIONS

PHOTO ANALYSIS REPORT

Approved For Release 1999/09/23 : CIA-RDP78-05867A000602300028-9

PHOTO NO. **Approved For Release 1999/09/23 : CIA-RDP78-05867A000602300028-9** LOT NO. MAP REFERENCE LATITUDE LONGITUDE

COUNTRY PROVINCE

AREA NO.	SUBJECT	SUBJECT	SUBJECT	SUBJECT	SUBJECT	SUBJECT	SUBJECT	SUBJECT
	5		10			15		20
	25		30	120		35		40
	45		50					

N O R E M I N U S

L K G T W D

1.12

DATE OF PHOTO	TYPE	QUALITY	CLASS	NO. OF CARDS	SOURCE OF PHOTOGRAPH
<i>1 July 72</i>					STATINTL

CLASSIFICATION *CONFIDENTIAL* CAPTIONED BY *[Signature]*

Approved For Release 1999/09/23 : CIA-RDP78-05867A000602300028-9

PHOTO NO.	LOT NO.	MAP REFERENCE	LATITUDE	LONGITUDE
			13° 28' N	
COUNTRY	SIERRA LEONE			
AREA NO.	WAL 780C			
	SUBJECT	SUBJECT	SUBJECT	SUBJECT
	5	10	15	20
MARRAMA	P	A	C	O
STEM	A	T	I	R
E				
	25	30	35	40
	45	50		

12, 14
STATINTL

DATE OF PHOTO	TYPE	QUALITY	CLASS	NO. OF CARDS	SOUR
1 July 72					
CLASSIFICATION	Official Use Only				
	CAPTIONED BY				

Approved For Release 1999/09/23 : CIA-RDP78-05867A000602300028-9


PHOTO NO. _____ MAP REFERENCE _____ LATITUDE _____ LONGITUDE _____
 COUNTRY _____ PRINCIPAL _____

AREA NO.	SUBJECT	SUBJECT	SUBJECT	SUBJECT	SUBJECT	SUBJECT	SUBJECT	SUBJECT
	5		10		15		20	
	25		30		35		40	
	45		50					

CONVEYOR
IRON CORE
12, 14

DATE OF PHOTO	TYPE	QUALITY	CLASS	NO. OF CARDS	SOURCE OF PHOTOGRAPH

CLASSIFICATION _____ CAPTIONED BY _____

STATINTL


Approved For Release 1999/09/23 : CIA-RDP78-05867A000602300028-9

PHOTO NO.	LOT NO.	MAP REFERENCE	LATITUDE	LONGITUDE
				12 28 W
COUNTRY	PROVINCE			
SIERRA LEONE	WAL 780C			
AREA NO.	SUBJECT	SUBJECT	SUBJECT	SUBJECT
				20
	5	10	15	
M A R A M P A		M I L L	A T	I R O
	25	30	35	40
N O R E		M I N E S		
	45	50		
7, 12, 14				

STATINTL

DATE OF PHOTO	TYPE	QUALITY	CLASS	NO. OF CARDS	SOURCE
1 July 72					
CLASSIFICATION	CAPTIONED BY				
	[Signature]				

PHOTO ANALYSIS REPORT

MAP REFERENCE LATITUDE LONGITUDE



	SUBJECT	SUBJECT	SUBJECT	SUBJECT	SUBJECT
10			15		20
30	CONVERTER		35		40
50					

12, 14

STATINTL

CLASS	NO. OF CARDS	SOURCE

CAPTIONED BY

PHOTO ANALYSIS REPORT

Approved For Release 1999/09/23 : CIA-RDP78-05867A000602300028-9

PHOTO NO	LOT NO	MAP REFERENCE	LATITUDE	LONGITUDE
Approved For Release 1999/09/23 : CIA-RDP78-05867A000602300028-9				
COUNTRY	PROVINCE			
AREA NO	SUBJECT	SUBJECT	SUBJECT	SUBJECT
			10	20
M 14 R 2	M P B		M 1 L L	R F I R O
			30	40
M 10 R 5	M L H G S		35	
			50	

7 12 14

STATINTL

DATE OF PHOTO	TYPE	QUALITY	CLASS	NO. OF CARDS	SOURCE
1 July 72					
CLASSIFICATION				CAPTIONED BY	



Approved For Release 1999/09/23 : CIA-RDP78-05867A000602300028-9

MAP REFERENCE: *780 C* LATITUDE: *12 32 N* LONGITUDE: *107 42 W*

COORDINATE: *SIERRA LOCAL* PROVINCE: *WAR*

AREA NO.	SUBJECT	SUBJECT	SUBJECT	SUBJECT	SUBJECT	SUBJECT	SUBJECT	SUBJECT	SUBJECT
	5		10		15				20
	25		30		35				40
	45		50						

LUNJAR VILLAGE

1

STATINTL

DATE OF PHOTO	TYPE	QUALITY	CLASS	NO. OF CARDS	SC
<i>1 June 72</i>					
CLASSIFICATION	CAPTIONED BY				
<i>CONFIDENTIAL</i>	<i>Robert Lee Cook</i>			<i>7</i>	

Approved For Release 1999/09/23 : CIA-RDP78-05867A000602300028-9

COUNTRY

PROVINCE

AREA NO	SUBJECT	SUBJECT	SUBJECT	SUBJECT	SUBJECT	SUBJECT	SUBJECT	SUBJECT
	5		10			15		20
	25		30			35		40
	45		50					

L U S I P R

C H U R C H

7. id

STATINTL

DATE OF PHOTO	TYPE	QUALITY	CLASS	NO. OF CARDS	SOURCE
<i>1 May 72</i>					
CLASSIFICATION			CAPTIONED BY		
<i>SECRET</i>			<i>PL</i>		

PHOTO ANALYSIS REPORT

Approved For Release 1999/09/23 : CIA-RDP78-05867A000602300028-9

Approved For Release 1999/09/23 : CIA-RDP78-05867A000602300028-9

111° 12' 28" W

MAP REFERENCE LATITUDE LONGITUDE

PHOTO NO. LOT NO. PROVINCE

COUNTRY *WRC 780C*

AREA NO.	SUBJECT	SUBJECT	SUBJECT	SUBJECT	SUBJECT	SUBJECT	SUBJECT	SUBJECT
	5		10			15		20
	M A R A M P A	(N R)			R O A D			T O
	25		30			35		40
	F R E E T O W N							
	45		50					

1.28

DATE OF PHOTO	TYPE	QUALITY	CLASS	NO. OF CARDS	SOURCE

STATINTL

CLASSIFICATION CAPTIONED BY

PHOTO NO. LOT NO. MAP REFERENCE LATITUDE LONGITUDE

Approved For Release 1999/09/23 : CIA-RDP78-05867A000602300028-9 28W

COUNTRY PROVINCE

AREA NO. SUBJECT SUBJECT SUBJECT SUBJECT SUBJECT SUBJECT SUBJECT SUBJECT

5 10 15 20
M A R A M P A (N R) B R I D G E O
25 30 35 40
V E R R O K E L R I V E R O N R
45 50
O A D T O F R E E T O W N

28

STATINTI

DATE OF PHOTO	TYPE	QUALITY	CLASS	NO. OF CARDS	50
1 July 72					
CLASSIFICATION OFFICIAL USE ONLY				CAPTIONED BY RL	

PHOTO NO. **Approved For Release 1999/09/23 : CIA-RDP78-05867A000602300028-9** LOT NO. MAP REFERENCE LATITUDE LONGITUDE

COUNTRY PROVINCE

AREA NO	SUBJECT	SUBJECT	SUBJECT	SUBJECT	SUBJECT	SUBJECT	SUBJECT	SUBJECT
	5		10			15		20
	25		30			35		40
	45		50					
	MARRIOTT (N2) ROAD TO							
	FREETOWN NEAR THE RO							
	KEL RIVER							

1128

STATINTI

DATE OF PHOTO	TYPE	QUALITY	CLASS	NO. OF CARDS	SO
1 Nov 72					
CLASSIFICATION				CAPTIONED BY	
SECRET				[Redacted]	

PHOTO ANALYSIS REPORT

Approved For Release 1999/09/23 : CIA-RDP78-05867A000602300028-9
25X1C

Next 6 Page(s) In Document Exempt

Approved For Release 1999/09/23 : CIA-RDP78-05867A000602300028-9

1320000
Approved For Release 1999/09/23 : CIA-RDP80-01080A000100010001-9

Approved For Release 1999/09/23 : CIA-RDP80-01080A000100010001-9

Approved For Release 1999/09/23 : CIA-RDP78-05867A000602300028-9

25X1C

Next 31 Page(s) In Document Exempt

Approved For Release 1999/09/23 : CIA-RDP78-05867A000602300028-9

Approved For Release 1999/09/23 : CIA-RDP78-05867A000602300028-9

AREA NO.	SUBJECT	SUBJECT	SUBJECT	SUBJECT	SUBJECT	SUBJECT	SUBJECT	SUBJECT
U O N D O			K A M B A T A			T R I B E		
H O U S E			B A N A N A			T R E E S		
U S E D		A S	W I N D			B R E A K E R S		

7-8

(C)

STATINTL

DATE OF PHOTO	TYPE	QUALITY	CLASS	NO. OF CARDS	CLASSIFICATION
Dec 1972					000

CAPTIONED BY
JFE

PHOTO NO. **Approved For Release 1999/09/23 : CIA-RDP78-05867A000602300028-9** LOT NO. MAP REFERENCE LATITUDE LONGITUDE

COUNTRY PROVINCE

AREA NO	SUBJECT	SUBJECT	SUBJECT	SUBJECT	SUBJECT	SUBJECT	SUBJECT	SUBJECT
U O N D O	5		i N T E R I O R	10			D F	20
A M B A T A	25		T R I B E S M A N S	30			H O	40
U S E	45			50				

7-8

(C)

STATINTL

DATE OF PHOTO	TYPE	QUALITY	CLASS	NO. OF CARDS	50
Dec 1972					

CLASSIFICATION: **DVD** CAPTIONED BY: **JTC**

PHOTO NO: Approved For Release 1999/09/23 : CIA-RDP78-05867A000602300028-9

COUNTRY: PROVINCE: 189A

AREA NO	SUBJECT	SUBJECT	SUBJECT	SUBJECT	SUBJECT	SUBJECT	SUBJECT	SUBJECT	SUBJECT											
	D	A	S	E	5	W	O	L	L	10	T	R	15	B	E	20	S	M	A	
	M	F	L	O	25	W	I	N	G	30			35							40
					45					50										

24

(C)

STATINTL

DATE OF PHOTO	TYPE	QUALITY	CLASS	NO. OF CARDS	
Dec 1977					

CLASSIFICATION: CAPTIONED BY: [Redacted]

PHOTO NO. **Approved For Release 1999/09/23 : CIA-RDP78-05867A000602300028-9** LOT NO. MAP REFERENCE LATITUDE LONGITUDE *31 45*

COUNTRY *INDONESIA* PROVINCE *WIS 810B*

AREA NO	SUBJECT	SUBJECT	SUBJECT	SUBJECT	SUBJECT	SUBJECT	SUBJECT	SUBJECT
<i>S O D O</i>	<i>5</i>	<i>W A L A M O</i>	<i>10</i>	<i>T R I B E</i>	<i>15</i>			<i>20</i>
<i>A m i l y</i>	<i>25</i>		<i>30</i>		<i>35</i>			<i>40</i>
	<i>45</i>		<i>50</i>					

8 (C) STATINTL

DATE OF PHOTO	TYPE	QUALITY	CLASS	NO. OF CARDS	SE
<i>Dec 1978</i>					

CLASSIFICATION *SECRET* CAPTIONED BY *JTC*

PHOTO NO. **Approved For Release 1999/09/23 : CIA-RDP78-05867A000602300028-9** LOT NO. MAP REFERENCE LATITUDE LONGITUDE

COUNTRY PROVINCE

AREA NO.	SUBJECT	SUBJECT	SUBJECT	SUBJECT	SUBJECT	SUBJECT	SUBJECT	SUBJECT											
S	O	D	O	5	W	A	L	A	M	O	10	T	R	I	B	E	S	M	20
E	N	A	T	25	C	H	U	R	C	H	30	S	E	R	V	I	C	E	40
				45							50								

8-10

(C)

STATINTL

DATE OF PHOTO	TYPE	QUALITY	CLASS	NO. OF CARDS	CAPTIONED BY
					JFC

Approved For Release 1999/09/23 : CIA-RDP78-05867A000602300028-9

AREA NO	SUBJECT	SUBJECT	SUBJECT	SUBJECT	SUBJECT	SUBJECT	SUBJECT	SUBJECT
	D	U	R	A	5	I	T	I
	K	A	M	B	A	T	A	10
	B	E	H	O	U	S	E.	20
								30
								40
								50

7-8

STATINTL

DATE OF PHOTO	TYPE	QUALITY	CLASS	NO. OF CARDS

MAP REFERENCE LATITUDE LONGITUDE

PHOTO NO. **Approved For Release 1999/09/23 : CIA-RDP78-05867A000602300028-9**

COUNTRY	PROVINCE	SUBJECT	SUBJECT	SUBJECT	SUBJECT	SUBJECT	SUBJECT	SUBJECT
<i>Indonesia</i>	<i>WPC 6802</i>							
AREA NO.	SUBJECT	SUBJECT	SUBJECT	SUBJECT	SUBJECT	SUBJECT	SUBJECT	SUBJECT
	5		10		15		20	
<i>A L A M A T A</i>			<i>G A L L A S</i>		<i>T R I B</i>			
<i>E (Q O P T S)</i>	25		30		35		40	
<i>N G W A T E R</i>			<i>W O M A N</i>		<i>C A R R Y I</i>			
	45		50					

STATINTL

[Redacted]

DATE OF PHOTO	TYPE	QUALITY	CLASS	NO. OF CARDS
<i>Dec 1971</i>				

CLASSIFICATION *QVO* CAPTIONED BY *JSC*

PHOTO NO **Approved For Release 1999/09/23 : CIA-RDP78-05867A000602300028-9** LATITUDE **7° 39' N** LONGITUDE **39° 37' E**

COUNTRY	PROVINCE	SUBJECT	SUBJECT	SUBJECT	SUBJECT	SUBJECT	SUBJECT	SUBJECT
ETHIOPIA	WAC 688 C							
ALAMATA								
N	CARR	Y	I	N	G	FIRE	WOOD	D
							TRIBE (COPTS)	

DATE OF PHOTO	TYPE	QUALITY	CLASS	NO. OF CARDS	STATINTL
Dec 1971					[REDACTED]
CLASSIFICATION	(C)				
	QWC				

PHOTO NO Approved For Release 1999/09/23 : CIA-RDP78-05867A000602300028-9

COUNTRY	PROVINCE	AREA NO	SUBJECT	SUBJECT	SUBJECT	SUBJECT	SUBJECT	SUBJECT	SUBJECT
			5	10	15	20			
			25	30	35	40			
			45	50					

ALAMMATA (NR) ROAD N. T
 O MAI CHANU BLT. BY TH
 E ITM L I A N N S WITH 30 HAIRPIN CURVES.

STATINTL

DATE OF PHOTO	TYPE	QUALITY	CLASS	NO. OF CARDS	SC
1-28					
Dec 1971					

CLASSIFICATION *OWO*

AREA NO	SUBJECT	SUBJECT	SUBJECT	SUBJECT	SUBJECT	SUBJECT	SUBJECT	SUBJECT
	5			10	H A I R		15	20
	25	G A L A S		30	T R I B E		35	40
5)	45			50				

DATE OF PHOTO	TYPE	QUALITY	CLASS	NO. OF CARDS	CLASSIFICATION

STATINTL

22E

AREA NO.	SUBJECT	SUBJECT	SUBJECT	SUBJECT	SUBJECT	SUBJECT	SUBJECT	SUBJECT
	MUGAD	i	5	10	CIT	15	Y	20
	L	25	BUILD	30	ING	35	(C)	40
	C	45	ENTER	50	BLT	BY	SHIN	55

7-8-10

(C)

STATINTL

DATE OF PHOTO	TYPE	QUALITY	CLASS	NO. OF CARDS	SOURCE
DEC 1971					

CLASSIFICATION OVR

CAPTIONED BY JSC

PHOTO NO	COUNTRY	AREA NO	SUBJECT	SUBJECT	SUBJECT	SUBJECT	SUBJECT	SUBJECT	SUBJECT	SUBJECT
132	SOMALIA									

MAP REFERENCE
LATITUDE

PROVINCE *Wace*

M O G A D I S C I O 10 *(NR)* 15 *R O A D* 20
N 25 *B U L O* 30 *B U R T I* 35 *B L T* 40
B Y T H E I T A L I A N S IN 1939. VERY
 LITTLE TRAFFIC.

DATE OF PHOTO	TYPE	QUALITY	CLASS	NO. OF CARDS	CAPTIONED BY
<i>38</i> DEC 1921					<i>JRC</i>

STATINTL

Approved For Release 1999/09/23 : CIA-RDP78-05867A000602300028-9


PHOTO NO	MAP REFERENCE	LATITUDE	LONGITUDE
COUNTRY	PROVINCE		
AREA NO	SUBJECT	SUBJECT	SUBJECT
F	A	G	W
5	R	(NR)	10
15			
20			
25	A	T	30
35			
40			
45			
50			

FISHING
 CONFLUENCE
 WHITE NILE

STATINTL

54-29

(C)



DATE OF PHOTO	TYPE	QUALITY	CLASS	NO. OF CARDS	SO
DIC 78					
CLASSIFICATION	CAPTIONED BY				
SECRET	JSC				

Approved For Release 1999/09/23 : CIA-RDP78-05867A000602300028-9

PHOTO ANALYSIS REPORT

PHOTO NO Approved: For Release 1999/09/23 : CIA-RDP78-05867A000602300028-9

COUNTRY	AREA NO	SUBJECT	SUBJECT	SUBJECT	SUBJECT	SUBJECT	SUBJECT	SUBJECT	SUBJECT
Upper Volta									
		5		10		15		20	
		PELLE		W O M A N		O F		G O U R	
		25		30		35		40	
		M A T R I B E							
		45		50					

DATE OF PHOTO	TYPE	QUALITY	CLASS	NO. OF CARDS	SOURCE
8 DEC 77					STATINTI
					[REDACTED]

Approved For Release 1999/09/23 : CIA-RDP78-05867A000602300028-9

PROJECT NO. TITLE MAP REFERENCE LATITUDE LONGITUDE

COUNTRY PROVINCE

AREA NO SUBJECT SUBJECT SUBJECT SUBJECT SUBJECT SUBJECT SUBJECT SUBJECT

5	10	15	20
PELLE	W O M A N	D F	S O U R
25	30	35	40
M A T R I E			
45	50		

STATINTL

DATE OF PHOTO	TYPE	QUALITY	CLASS	NO. OF CARDS	SOU
DEC 11					
CLASSIFICATION				CAPTIONED BY	
				JEE	

Approved For Release 1999/09/23 : CIA-RDP78-05867A000602300028-9

COUNTRY

PROVINCE

AREA NO	SUBJECT	SUBJECT	SUBJECT	SUBJECT	SUBJECT	SUBJECT	SUBJECT	SUBJECT	SUBJECT
	5		10	F U L A N I		15	T R I B E S		20
	25		30			35			40
	45		50						

PEOPLE

FULANI

TRIBES

8

STATINTL

DATE OF PHOTO	TYPE	QUALITY	CLASS	NO. OF CARDS



CLASSIFICATION

CAPTIONED BY

USE PREVIOUS EDITIONS

PHOTO ANALYSIS REPORT

Approved For Release 1999/09/23 : CIA-RDP78-05867A000602300028-9

Approved For Release 1999/09/23 : CIA-RDP78-05867A000602300028-9

PHOTO NO.	LOT NO.	MAP REFERENCE	LATITUDE	LONGITUDE
				23E
COUNTRY	NIGERIA		PROVINCE	
	LAGOS		WAR 816 B	
AREA NO	SUBJECT	SUBJECT	SUBJECT	SUBJECT
	LAGOS	EX	PRES	SWAY
	LICENCE	CON	TROL	TOWER
	N (L)			

7-26	(C)	STATINTL		
DATE OF PHOTO	TYPE	QUALITY	CLASS	NO. OF CARDS
DEC 1971				
CLASSIFICATION	DUO		CAPTURED BY	
			JSC	

PHOTO NO. **Approved For Release 1999/09/23 : CIA-RDP78-05867A000602300028-9** LOT NO. MAP REFERENCE LATITUDE LONGITUDE

COUNTRY **NIGERIA** PROVINCE **U/C FID**

AREA NO	SUBJECT	SUBJECT	SUBJECT	SUBJECT	SUBJECT	SUBJECT	SUBJECT	SUBJECT
	LAGOS		ADDITION				TO	E
	X PRESSWAY		U/C					

28	(C)	STATINTI		
DATE OF PHOTO	TYPE	QUALITY	CLASS	NO. OF CARDS
Dec 1971				
CLASSIFICATION DUO		CAPTIONED BY JSC		

Approved For Release 1999/09/23 : CIA-RDP78-05867A000602300028-9

PHOTO NO.	LOT NO.	MAP REFERENCE	LATITUDE	LONGITUDE
AREA NO.	SUBJECT	SUBJECT	SUBJECT	SUBJECT
5	LAGOS	ADDITION	15	20
25	X PRESSWAY	U/C	35	40
45				

28

(c)

STATINTL

DATE OF PHOTO	TYPE	QUALITY	CLASS	NO. OF CARDS	SC
DEC 1971					

CLASSIFICATION

DUO

CAPTIONED BY JAC



FORM 563 1 74 USE PREVIOUS EDITIONS

PHOTO ANALYSIS REPORT

Approved For Release 1999/09/23 : CIA-RDP78-05867A000602300028-9