

PHOTO NO: 120080? LOT NO: P-1740-68 MAP REFERENCE: 17 32 S LONGITUDE: 1230007-950 W

COUNTRY: FR APPROVED FOR RELEASE 2000/06/02 CIA-RDP78-05867A000621230007-950 W

AREA NO: POLYNESIA WAC 1208 B

SUBJECT	SUBJECT	SUBJECT	SUBJECT	SUBJECT	SUBJECT	SUBJECT	SUBJECT
M	O	O	R	E	I	S	L
T					A	I	R
					P	O	R

(C) (31)

DATE OF PHOTO	TYPE	QUALITY	CLASS	NO. OF CARDS	SOURCE OF PHOTOGRAPH
May 1968					25X1C

CLASSIFICATION: ~~SECRET~~ CAPTIONED BY: [Signature]

FR. POLYNESIA P-1740-68 MAP REFERENCE  
 Approved For Release 2000/06/02 : CIA-RDP78-05867A000621  
 M O R E A I S L A N D 1208 B 32 S 149 50W

ELDER (RESURFACED HERE  
 R P I C T U R E WAS TAKEN)

(C)

(31)

DATE OF PHOTO MAY 19 68 TYPE QUALITY CLASS NO. OF CARDS 25X10

CONF

CAPTIONED BY

PHOTO NO. 1000106102 - CH  
 Approved For Release 2000/06/02 : CIA-RDP78-05867A000621

PHOTO NO: 228804 LOT NO: P-1740-68 MAP REFERENCE: 17 32 S 149 50 W  
 COUNTRY: FR. POLYNESIA WAC 2000/06/02 CIA-RDP78-05867A000621230007-9

AREA NO	SUBJECT	SUBJECT	SUBJECT	SUBJECT	SUBJECT	SUBJECT	SUBJECT	SUBJECT
	5		10		15		20	
M O O R E A		I S L A N D				F I R P O		
R T	25		30		35		40	
	45		50					

(C) (31)

25X10

DATE OF PHOTO	TYPE	QUALITY	CLASS	NO. OF CARDS
MAY 1968				
CLASSIFICATION: CONF	CAPTIONED BY: [REDACTED]			

Approved For Release 2000/06/02 CIA-RDP78-05867A000621230007-9

Approved For Release 2000/05/02 : CIA-RDP78-05867A000621230007-9

MAP REFERENCE: 17 32


PHOTO NO. 22895

COUNTRY: FR. POLYNESIA

AREA NO. P A P E E T E

PROVINCE: W A R C C I A R D P 7 8 0 5 8 6 7 A 0 0 0 6 2 1 2 3 0 0 0 7 - 9

SUBJECT	SUBJECT	SUBJECT	SUBJECT	SUBJECT	SUBJECT	SUBJECT	SUBJECT
5							
10	H O T E L						
15							
20							
25	( C I T Y						
30							
35							
40							
45							



(7,8)

25X1C

(c)

DATE OF PHOTO	TYPE	QUALITY	CLASS	NO. OF CARDS
MAY 19 1968				

CARTRIDGE BY: LSH

Approved For Release 2000/06/02 : CIA-RDP78-05867A000621230007-9

Approved For Release 2000/06/02 : CIA-RDP78-

SUBJECT		PROVINCE	MAP REFERENCE	LATITUDE		LONGITUDE	
1	INDONESIA	W A C		17	1208 B	325	1149
2	E E T E						
3	E E T E						
4	(C)						
5	CHINESE						
6	(ONLY)						
7	BRANCH						
8	BRANCH						
9	BRANCH						
10	BRANCH						
11	BRANCH						
12	BRANCH						
13	BRANCH						
14	BRANCH						
15	BRANCH						
16	BRANCH						
17	BRANCH						
18	BRANCH						
19	BRANCH						
20	BRANCH						
21	BRANCH						
22	BRANCH						
23	BRANCH						
24	BRANCH						
25	BRANCH						
26	BRANCH						
27	BRANCH						
28	BRANCH						
29	BRANCH						
30	BRANCH						
31	BRANCH						
32	BRANCH						
33	BRANCH						
34	BRANCH						
35	BRANCH						
36	BRANCH						
37	BRANCH						
38	BRANCH						
39	BRANCH						
40	BRANCH						
41	BRANCH						
42	BRANCH						
43	BRANCH						
44	BRANCH						
45	BRANCH						
46	BRANCH						
47	BRANCH						
48	BRANCH						
49	BRANCH						
50	BRANCH						
51	BRANCH						
52	BRANCH						
53	BRANCH						
54	BRANCH						
55	BRANCH						
56	BRANCH						
57	BRANCH						
58	BRANCH						
59	BRANCH						
60	BRANCH						
61	BRANCH						
62	BRANCH						
63	BRANCH						
64	BRANCH						
65	BRANCH						
66	BRANCH						
67	BRANCH						
68	BRANCH						
69	BRANCH						
70	BRANCH						
71	BRANCH						
72	BRANCH						
73	BRANCH						
74	BRANCH						
75	BRANCH						
76	BRANCH						
77	BRANCH						
78	BRANCH						
79	BRANCH						
80	BRANCH						
81	BRANCH						
82	BRANCH						
83	BRANCH						
84	BRANCH						
85	BRANCH						
86	BRANCH						
87	BRANCH						
88	BRANCH						
89	BRANCH						
90	BRANCH						
91	BRANCH						
92	BRANCH						
93	BRANCH						
94	BRANCH						
95	BRANCH						
96	BRANCH						
97	BRANCH						
98	BRANCH						
99	BRANCH						
100	BRANCH						

DATE OF PHOTO: MAY 19 1968

CLASSIFICATION: CONF

TYPE: (739)

QUALITY: 5X1C

CLASS: 5X1C

NO. OF STRIPS: 2

CAPTIONED BY: [REDACTED]

PHOTO ANALYSIS REPORT: 06/02/78

621230097-9

Approved For Release 2000/06/02 : CIA-RDP78-05867A000

INDONESIA			140-62			MAP REFERENCE		
SUBJECT			PROVINCE			LATITUDE		
C E T			W A R C			17 32 S		
P L A C E			SUBJECT			1208 B		
C A T H E			SUBJECT			LONGITUDE		
P L A C E			SUBJECT			149 35 W		
C A T H E			SUBJECT			15		
N O T R E			SUBJECT			C A T H O		
D A M E			SUBJECT			35		
F A C I N G			SUBJECT			20		
			SUBJECT			40		
			SUBJECT					

(C)

(7,9)

DATE OF PHOTO		TYPE		QUALITY		CLASS		NO. OF CARDS		SOURCE	
MAY 1968										5216	
CLASSIFICATION		CAPTIONED BY		PHOTO		NO.		DATE		REPORT	
CONF		K A H		1400196702 : CI		07-9					

FORM NO. 174 USE PREVIOUS EDITIONS

PHOTO 1400196702 : CI 07-9 REPORT

Approved For Release 2000/06/02 : CIA-RDP78-05867A000621230007-9

PHOTO NO. 1228808

COUNTRY FR. POLYNESIA

AREA NO. 5

PROVINCE WAO

MAP REFERENCE 17

SUBJECT AIRPORT

P	A	P	E	T	E	F	A	A	A	A	A	A	A	A	A	A	A	A	A	A
T	U	T	A	H	A	N	G	A	R											

(C)

(31)

DATE OF PHOTO

1968

CLASSIFICATION CONF

TYPE

QUALITY

CLASS

NO. OF CARDS

25X10

CAPTIONED BY

PHOTO ANALYSIS REPORT

Approved For Release 2000/06/02 : CIA-RDP78-05867A000621230007-9





PHOTO NO. 1228810 LOT NO. P-1740-68 MAP REFERENCE ~~WHC~~ LATITUDE 17 32 S LONGITUDE 149 35 W  
 COONTRY Approved For Release 2000/06/02 : CIA-RDP78-05867A000621230007-9  
 FR. POLYNESIA WHC 1208B

AREA NO.	SUBJECT	SUBJECT	SUBJECT	SUBJECT	SUBJECT	SUBJECT	SUBJECT	SUBJECT
	5		10		15		20	
P	A	E	E	T	E	F	A	A
T			25		30		35	
								A
								I
			45		50			R
								P
								O
								R

(C) (31) 25X1C

DATE OF PHOTO	TYPE	QUALITY	CLASS	NO. OF CARDS
MAY 1968				
CLASSIFICATION CONF			CAPTIONED BY K & H	

PHOTO NO. 12288 **11** LOT NO. D-1740-68 MAP REFERENCE 17 LONGITUDE 119 35 W  
 COUNTRY Approved For Release 2000/06/02 : CIA-RDP78-05867A000621230007-9  
 POLYMERIA WAC 1208 B

AREA NO	SUBJECT	SUBJECT	SUBJECT	SUBJECT	SUBJECT	SUBJECT	SUBJECT	SUBJECT
	5		10					20
P A P E T E			F A A A				A I R P O R	
T	25		30				35	40
	45		50					

(C) (31)

DATE OF PHOTO	TYPE	QUALITY	CLASS	NO. OF CARDS	SOURCE OF PHOTOGRAPH
May 1968					25X10
CLASSIFICATION	CAPTIONED BY				
CONF					

PHOTO NO. 1008812 Approved For Release 2000/06/02 : CIA-RDP78-05867A000621230007-9

COUNTRY	AREA NO	SUBJECT	SUBJECT	SUBJECT	SUBJECT	SUBJECT	SUBJECT	SUBJECT	SUBJECT
INDONESIA									
				10	F A A A	15	A I R P O R	20	
				30		35	( L E F T )	40	
				50			( R I G H T )		

(C) (31)

DATE OF PHOTO	TYPE	QUALITY	CLASS	NO. OF CARDS	SOURCE OF PHOTOGRAPH
MAY 1968					25X10
CLASSIFICATION				CAPTIONED BY	

Approved For Release 2000/06/02 : CIA-RDP78-05867A000621230007-9

Approved For Release 2000/06/02 : CIA-RDP78-05867A000621230001-8

AREA NO	FR. POLYNESIA	PROVINCE	P-1740-68	MAP REFERENCE		LATITUDE	1208B	LONGITUDE	149 35W
SUBJECT	P	SUBJECT	A	SUBJECT	P	SUBJECT	E	SUBJECT	T
SUBJECT	L	SUBJECT	(C	SUBJECT	S	SUBJECT	T	SUBJECT	A
SUBJECT	A	SUBJECT	C	SUBJECT	A	SUBJECT	N	SUBJECT	D
SUBJECT	C	SUBJECT	A	SUBJECT	R	SUBJECT	D	SUBJECT	O
SUBJECT	I	SUBJECT	L	SUBJECT	I	SUBJECT	T	SUBJECT	F
SUBJECT	L	SUBJECT	I	SUBJECT	T	SUBJECT	A	SUBJECT	R
SUBJECT	T	SUBJECT	I	SUBJECT	T	SUBJECT	A	SUBJECT	R
SUBJECT	A	SUBJECT	C	SUBJECT	A	SUBJECT	R	SUBJECT	O
SUBJECT	C	SUBJECT	A	SUBJECT	R	SUBJECT	D	SUBJECT	O
SUBJECT	I	SUBJECT	L	SUBJECT	I	SUBJECT	T	SUBJECT	F

(C)

(16, 17)

25X10

DATE OF PHOTO	MAY 1968	TYPE		QUALITY		CLASS		NO. OF CARD	
CLASSIFICATION	CONF	CAPTIONED BY CAN							

FORM NO. 1 Jan 56 174 USE PREVIOUS EDITIONS

PHOTO RELEASE 2000/06/02 : CIA-RDP78-05867A000621230001-8

7-9

COUNTRY: **FRANCE** LOT NO: **P-1740-68** MAP REFERENCE: **1208 B** LATITUDE: **51 14 35 W**  
 AREA NO: **1** SUBJECT: **PAPER ETI** SUBJECT: **PORT**  
 Approved For Release 2000/06/02 : CIA-RDP78L05867A000621230007-9

SUBJECT	SUBJECT	SUBJECT	SUBJECT	SUBJECT	SUBJECT	SUBJECT	SUBJECT
PAPER	ETI	PORT					
25		30		35		40	
45		50					

(C) (30)

DATE OF PHOTO: **MAY 19 1968** TYPE: **25X10**  
 CLASSIFICATION: **CONF** NO. OF CARDS: **25X10**  
 CAPTIONED BY: **CSH**

FORM NO. 174 USE PREVIOUS EDITIONS

Approved For Release 2000/06/02 : CIA-RDP78L05867A000621230007-9

1228815

LOT NO P-1740-68

MAP REFERENCE

LATITUDE

LONGITUDE

COUNTRY FR. Approved For Release 2000/06/02 : CIA-RDP78-05867A000624290007-8 W

AREA NO SUBJECT SUBJECT SUBJECT SUBJECT SUBJECT SUBJECT SUBJECT SUBJECT

P A P E E T E H U I L E R I E D E  
T R H I T I C O C O N U T O I L  
P R O C E S S I N G P L A N T N E A  
R S C O M P L E T I O N

(C)

(24)

DATE OF PHOTO

TYPE

QUALITY

CLASS

NO. OF CARDS

25X10

MAY 1968

CLASSIFICATION CONF

CAPTIONED BY LAM

FORM NO. 174 USE PREVIOUS EDITIONS

Approved For Release 2000/06/02 : CIA-RDP78-05867A000624290007-8 W

COONTRY: FR. P. LOT NO.: P-1740-68 MAP REFERENCE: WAC LATITUDE: 52 S LONGITUDE: 149 35 W  
 AREA: PAPER ETE 10 PORT 15 20 25 30 35 40 45 50

Approved For Release 2000/06/02 : CIA-RDP78-05867A000621230007-9

SUBJECT	SUBJECT	SUBJECT	SUBJECT	SUBJECT	SUBJECT	SUBJECT	SUBJECT	SUBJECT	SUBJECT
P	A	P	E	E	T	E			

(c) DATE OF PHOTO: (30) (16, 17, 30) 25X1C  
 TYPE: QUALITY: CLASS: NO. OF CARDS:

MAY 1968  
 CLASSIFICATION: CONF  
 CAPTIONED BY:

28817

COUNTRY: FR. Papeete

LOT NO.: P-1740-68

MAP REFERENCE: WHC

LATITUDE: 12 08 B

LONGITUDE: 149 35 W

Approved For Release 2000/06/02 : CIA-RDP78-05867A000621230007-9

SUBJECT	SUBJECT	SUBJECT	SUBJECT	SUBJECT	SUBJECT	SUBJECT	SUBJECT	SUBJECT
P	A	P	E	E	T	E		

P A P E E T E I M P O R T

DATE OF PHOTO: (C) (30)

MAY 1968

CLASSIFICATION: CONF

TYPE: 25X10

CLASS: 25X10

NO. OF CARDS: 25X10

FORM NO. 1 Am 56 174 USE PREVIOUS EDITIONS

CAPTIONED BY: CJH

Approved For Release 2000/06/02 : CIA-RDP78-05867A000621230007-9

ANALYSIS REPORT



AREA NO FRANCE 14-3141-68 MAP REFERENCE PROVINCE LATITUDE LONGITUDE  
 SUBJECT SUBJECT SUBJECT SUBJECT SUBJECT SUBJECT SUBJECT SUBJECT  
 320R 26N 04 57E

Approved For Release 2000/06/02 : CIA-RDP78-05463A000621250000  
 F O S - S U R - M E R  
 R O L E U M P O R T  
 S E I L L E N E W P E T  
 M A R

DATE OF PHOTO (15, 16, 17, 30) STATINTI

PRIOR OCT. 19 68  
 CLASSIFICATION O U O  
 TYPE QUALITY CLASS NO. OF CAR  
 CAPTIONED BY  
 PHOTO 2000/06/02 : CIA  
 Release 2000/06/02 : CIA

FORM NO. 1 Jan 50 174 USE PREVIOUS EDITIONS

Approved For Release 2000/06/02 : CIA-RDP78-05667A00062123000

FRANCE

P-3141-68

MAP REFERENCE

LATITUDE 230 D  
LONGITUDE 26 N 01 05 E

ROUEN	DOCK	WAREHOUSE
USED	FOR	AFRICA
FR.	OVERSEAS	TERRITORY
	TRADE	

(30)

DATE OF PHOTO	TYPE	QUALITY	CLASS	NO. OF CARDS
19/68				
CLASSIFICATION	LEGIB			
000				
CAPTIONED BY				
LH				

FORM 140, 1 Am 36 174 USE PREVIOUS EDITIONS

PHOTO Release 2000/06/02 : CIA-RDP78-05667A00062123000

PHOTO NO. 1228820 LOT NO. 3141-68 MAP REFERENCE WAC 2305 LATITUDE 48 32 N LONGITUDE 02 25 E  
 COONTRY: FRANCE  
 Approved For Release 2000/06/02 : CIA-RDP78-05867A000621230007-9

AREA NO	SUBJECT	SUBJECT	SUBJECT	SUBJECT	SUBJECT	SUBJECT	SUBJECT	SUBJECT
	5		10		15		20	
	25		30		35		40	
	45		50					
(31)								

DATE OF PHOTO	TYPE	QUALITY	CLASS	NO. OF CARDS
19 68				

CLASSIFICATION: UNCLASSIFIED  
 CAPTIONED BY: [REDACTED]  
 Approved For Release 2000/06/02 : CIA-RDP78-05867A000621230007-9

Approved For Release 2000/06/02 : CIA-RDP78-05887A000621230007-9

PHOTO NO.	1228821	PROVINCE	W A R	MAP REFERENCE	48	SUBJECT	
COUNTRY	FRANCE		SUBJECT			SUBJECT	
AREA NO.	LIE	BOURGET				AIRPORT	
			10				20
			30				40
			50				15
							35
							40

STATINTL

(31)

DATE OF PHOTO	1968	TYPE		QUALITY		CLASS		NO. OF CARDS	
CAPTURED BY	[Redacted]								

Approved For Release 2000/06/02 : CIA-RDP78-05887A000621230007-9  
 PHOTO AIR REPORT  
 PHOTO AIR REPORT

Approved For Release 2000/06/02 : CIA-RDP78-05867A000621230007-9

PHOTO NO. 110022 LOT NO. 3141-68 MAP REFERENCE 43 42 N U. 320 B

COUNTRY	FRANCE	SUBJECT	SUBJECT	SUBJECT	SUBJECT	SUBJECT	SUBJECT	SUBJECT	SUBJECT
AREA NO.		5	10	15	20	25	30	35	40
		N I C E	( N R. )	A I R	D E F E N				
		S E A R	A D A R	S I T E	O N				M T.
		A G E L							



STATINTL

(3, 25, 31)

STATINTL

DATE OF PHOTO	TYPE	QUALITY	CLASS	NO. OF CARDS	SOURCE OF PHOTOGRAPH
Prior Oct 19 68					

Approved For Release 2000/06/02 : CIA-RDP78-05867A000621230007-9

PHOTO ANALYSIS REPORT

PHOTO NO. 1228823 LOT NO. B-3141-68 MAP REFERENCE LATITUDE 49 02 N LONGITUDE 02 13 E

Approved For Release 2000/06/02 : CIA-RDP78-05867A000621230007-9

COUNTRY FRANCE WHC 230 J

AREA NO	SUBJECT	SUBJECT	SUBJECT	SUBJECT	SUBJECT	SUBJECT	SUBJECT	SUBJECT	SUBJECT								
	T	A	V	E	R	N	Y	A	I	R	D	E	F	E	N	S	E
	[REDACTED]						O	P	E	R	A	T	I	O	N	S	R
	O	O	M														

STATINTL

(3, 23, 31)

STATINTL

DATE OF PHOTO	TYPE	QUALITY	CLASS	NO. OF CARDS
Prior Oct. 19 68				
CLASSIFICATION OVO	CAPTIONED BY [REDACTED]			

Approved For Release 2000/06/02 : CIA-RDP78-05867A000621230007-9

**25X6**

**Approved For Release 2000/06/02 : CIA-RDP78-05867A000621230007-9**

**Approved For Release 2000/06/02 : CIA-RDP78-05867A000621230007-9**

Approved For Release 2000/06/02 : CIA-RDP78/05867A0006212500

AREA NO. East Germany P-3152-68 MAP REFERENCE  
SUBJECT A-231 51 23 N LONGITUDE 010 20 E

LEIN FELD COITTON  
ANIT (PR) ODU C EST 14 PIERCE  
NIT OF GDIR 50 COITTON (SIO/V)

(22)

DATE OF PHOTO  
Oct 68

25X10

CLASSIFICATION TYPE QUALITY CLASS NO. OF CARDS

Cont.

CAPTIONED BY NG



FORM NO. 174 USE PREVIOUS EDITIONS

PHOT 2000/06/02 - CIA-RDP78/05867A0006212500  
RELEASE REPORT

07-9



PHOTO NO: 228827 LOT NO: P 3152/68 MAP REFERENCE: 51 46 N 014 30 E

Approved For Release 2000/06/02 : CIA-RDP78-05867A000621230007-9

COUNTRY: EAST GERMANY

AREA NO.	SUBJECT	SUBJECT	SUBJECT	SUBJECT	SUBJECT	SUBJECT	SUBJECT	SUBJECT
	5		10		15		20	
	25		30		35		40	
	45		50					

WEST GERMANY  
 (17) (21)  
 25X10

DATE OF PHOTO	TYPE	QUALITY	CLASS	NO. OF CARDS
OCT 58				

CLASSIFICATION: UNCLASSIFIED  
 CAPTIONED BY: [REDACTED]  
 Approved For Release 2000/06/02 : CIA-RDP78-05867A000621230007-9

1228826

LOT NO

P-315268

MAP REFERENCE

LATITUDE

Approved For Release 2000/06/02 : CIA-RDP78-05867A000621230007-9

COUNTRY

South Germany

AREA NO

SUBJECT

SUBJECT

SUBJECT

SUBJECT

SUBJECT

SUBJECT

SUBJECT

SUBJECT

F	I	N	S	T	E	R	W	A	L	D	E	M	A	S	C	H	I	N
E	N	F	A	B	R	I	K	(	M	A	K	I	N	G	E	M	E	R
G	E	N	C	I	Y	P	W	R	U	N	I	T	S	I	F	O	R	
V	I	E	T	(	N	I	M	)										

(17)(21)

DATE OF PHOTO

OCT 68

TYPE

QUALITY

CLASS

NO. OF CARDS

SOURCE

25X10



CLASSIFICATION

CAPTIONED BY

FEDERAL BUREAU OF INVESTIGATION USE PREVIOUS EDITIONS

Approved For Release 2000/06/02 : CIA-RDP78-05867A000621230007-9

PROPERTY'S REPORT

**25X1A**

**Approved For Release 2000/06/02 : CIA-RDP78-05867A000621230007-9**

**Next 8 Page(s) In Document Exempt**

**Approved For Release 2000/06/02 : CIA-RDP78-05867A000621230007-9**

AREA NO. E Ger. P-3187-68 MAP REFERENCE 52 24 N LONGITUDE 13 04 E


Approved For Release 2000/06/02 : CIA-RDP78-05867A0006212

SUBJECT		SUBJECT		SUBJECT		SUBJECT		SUBJECT		SUBJECT	
<u>169-D</u>		<u>52 24 N</u>									
<u>FORIST</u>	<u>5</u>	<u>TI</u>		<u>HAMMER</u>		<u>10</u>		<u>POST</u>	<u>15</u>	<u>BL</u>	<u>20</u>
<u>EL</u>	<u>AI</u>	<u>R</u>	<u>FL</u>	<u>D</u>	<u>W</u>	<u>N</u>	<u>D</u>	<u>ER</u>	<u>35</u>	<u>CONS</u>	<u>T</u>
<u>R</u>	<u>U</u>	<u>C</u>	<u>T</u>	<u>I</u>	<u>O</u>	<u>N</u>					

(31)

DATE OF PHOTO Early Aug 68

CLASSIFICATION	TYPE	QUALITY	CLASS	NO. OF CARDS	SOURCE
<u>Secret/Noform Dissem</u>					



FORM NO. 1 Jan 56-174 USE PREVIOUS EDITIONS

PHOTO 2000/06/02 : CIA-RDP78-05867A0006212

ANALYSIS REPORT

**25X1D**

**Approved For Release 2000/06/02 : CIA-RDP78-05867A000621230007-9**

**Approved For Release 2000/06/02 : CIA-RDP78-05867A000621230007-9**

PHOTO NO. 1228839 LOT NO. P38668 MAP REFERENCE LATITUDE 54 38N 13 14E

Approved For Release 2000/06/02 : CIA-RDP78-05867A000621230007-9

AREA NO	SUBJECT	SUBJECT	SUBJECT	SUBJECT	SUBJECT	SUBJECT	SUBJECT	SUBJECT
	DRANSKE	(NW	OF)	OFFIC				
	ER	FAMILY	IES'	HOUSING				

(photo #1)

(3)

DATE OF PHOTO	TYPE	QUALITY	CLASS	NO. OF CARDS	SOURCE OF PHOTOGRAPH
Early Aug 68					25X1A

Approved For Release 2000/06/02 : CIA-RDP78-05867A000621230007-9

PHOTO ANALYSIS REPORT

1228840 LOT NO. P-3186-68 MAP REFERENCE LATITUDE 32 37N 13 30E

Approved For Release 2000/06/02 : CIA-RDP78-05867A000621230007-9

SUBJECT	SUBJECT	SUBJECT	SUBJECT	SUBJECT	SUBJECT	SUBJECT	SUBJECT
BUG	NAVAL	BASE					


(photo # 2)

(3)

DATE OF PHOTO	TYPE	QUALITY	CLASS	NO. OF CARDS	SOURCE OF
Early Aug 68					

CLASSIFICATION Secret/Noforn Dissem

APPROVED BY NG



Approved For Release 2000/06/02 : CIA-RDP78-05867A000621230007-9

ANALYSIS REPORT

**STATINTL**

**Approved For Release 2000/06/02 : CIA-RDP78-05867A000621230007-9**

**Next 10 Page(s) In Document Exempt**

**Approved For Release 2000/06/02 : CIA-RDP78-05867A000621230007-9**