

REF ID: A600621410001-5

# CAPTION CARDS

1233600

June 67


PHOTO NO. <b>1233600</b>		DATE TAKEN <b>1968-68</b>		ALSP REFERENCE		LATITUDE <b>31 38N</b>		LONGITUDE <b>08 00W</b>	
COUNTRY <b>MOROCCO</b>				PROVINCE <b>WAC 454B</b>					
AREA NO. <b>FMR</b>	SUBJECT	SUBJECT	SUBJECT	SUBJECT	SUBJECT	SUBJECT	SUBJECT	SUBJECT	SUBJECT
<b>MARRAKECH</b>	<sup>5</sup>	<b>PAVORAMA</b>	<sup>10</sup>	<b>EL FWA</b>	<sup>15</sup>	<b>SQU</b>	<sup>20</sup>		
<b>OF JEMAA</b>	<sup>25</sup>	<b>EL FWA</b>	<sup>30</sup>	<b>SQU</b>	<sup>35</sup>		<sup>40</sup>		
<b>ARE LKGN</b>	<sup>45</sup>	<b>TO</b>	<sup>50</sup>	<b>E</b>					
<p><b>PART 3 OF 4 PARTS</b>  <b>SEE CIA _____ THRU _____</b></p>									
DATE OF PHOTO <b>6-7-10-19</b>						25X1A			
DATE OF PHOTO		TYPE	QUALITY	CLASS	NO. OF CARDS				
<b>JUNE 67</b>									
CLASSIFICATION <b><del>CONF</del></b>				CAPTIONED BY <b>MP</b>					
<p>FORM NO. 172 USE PREVIOUS EDITIONS</p> <p><b>PHOTO ANALYSIS REPORT</b></p>									

PHOTO NO. 1233601    LOT NO. P0464-68    MAP REFERENCE    LATITUDE 31 38N    LONGITUDE 08 00W

COUNTRY MOROCCO    PROVINCE WAC 454B

AREA NO	SUBJECT	SUBJECT	SUBJECT	SUBJECT	SUBJECT	SUBJECT	SUBJECT	SUBJECT
FMR								
MARRAKECH					PANOKAMA			
OF JEMAA				EL	FNA		SQU	
ARE LKB			IV	TO	"E		"	

PART 4 OF 4 PARTS  
SEE CIA \_\_\_\_\_ THRU \_\_\_\_\_

25X1A

DATE OF PHOTO	TYPE	QUALITY	CLASS	NO. OF CARDS
JUNE 67				



CLASSIFICATION CONF    CAPTIONED BY [Signature]

PHOTO ANALYSIS REPORT

PHOTO NO. 1233602 LOT NO. P-0464-68 MAP REFERENCE LATTITUDE 31 38N LONGITUDE 08 00W

COUNTRY MOROCCO PROVINCE WAC 454B

AREA NO	SUBJECT	SUBJECT	SUBJECT	SUBJECT	SUBJECT	SUBJECT	SUBJECT	SUBJECT
FMR								
MARRAKECH				PANORAMA				
OF JEMAA EL FNA				EL FNA				LKG
E				"				"

PART 1 OF 4 PARTS  
SEE CIA \_\_\_\_\_ THRU \_\_\_\_\_

6-7-10

25X1A

DATE OF PHOTO	TYPE	QUALITY	CLASS	NO. OF CARDS	SO
JUNE 67					

CLASSIFICATION CONF CAPTIONED BY MP

A000621210001

PHOTO NO. **1233603** LOT NO. **P0464-68** MAP REFERENCE **31 38N 08 00W**

COUNTRY **MOROCCO** PROVINCE **WMC 454B**

AREA NO.	SUBJECT	SUBJECT	SUBJECT	SUBJECT	SUBJECT	SUBJECT	SUBJECT	SUBJECT
<b>KMR</b>								
<b>MARRAKECH</b>						<b>PANORAMA</b>		
<b>OF</b>	<b>JEMAA</b>				<b>EL FINA</b>		<b>LK</b>	<b>G</b>
<b>E</b>	<b>=</b>				<b>"</b>			

**PART 2 OF 4 PARTS**  
**SEE CIA \_\_\_\_\_ THRU \_\_\_\_\_**

**25X1A**

DATE OF PHOTO	TYPE	QUALITY	CLASS	NO. OF CARDS	SO
<b>6-7-10</b>					
<b>JUNE 67</b>					

CLASSIFICATION **CONF** CAPTIONED BY **AS**

PHOTO ANALYSIS REPORT

PHOTO NO. 1233604 LOT NO. P-0464-68 MAP REFERENCE 31 38'N 08 00'W

COUNTRY	PROVINCE	SUBJECT			
MAROCCO	WAC 454B				
AREA NO	SUBJECT	SUBJECT	SUBJECT	SUBJECT	SUBJECT
FMR					
MARRAKECH				PANORAMA	20
OF JEMAA				EL FINA	40
E				"	

PART 3 OF 4 PARTS

SEE CIA \_\_\_\_\_ THRU \_\_\_\_\_

25X1A



DATE OF PHOTO	TYPE	QUALITY	CLASS	NO. OF CARDS	SOL
JUNE 67					

CLASSIFICATION CONF

PHOTO ANALYSIS REPORT

PHOTO NO. 1233605  
 LOT NO. P0464-68  
 MAP REFERENCE  
 LATITUDE 31 38N 08 00W

COUNTRY	PROVINCE	SUBJECT	SUBJECT	SUBJECT	SUBJECT	SUBJECT	SUBJECT	SUBJECT
MOROCCO	WAC 454A							
AREA NO. FMR								
MARRAKECH								
01								
E								

SUBJECT	SUBJECT	SUBJECT	SUBJECT	SUBJECT	SUBJECT	SUBJECT	SUBJECT

PART 4 OF 4 PARTS

SEE CIA \_\_\_\_\_ THRU \_\_\_\_\_

25X1A

DATE OF PHOTO	TYPE	QUALITY	CLASS	NO. OF CARDS	50
JUNE 67					

CLASSIFICATION CONF

CAPTIONED BY M

USE PREVIOUS EDITIONS

PHOTO ANALYSIS REPORT

69867A000624410001-5

PHOTO NO. 1233606 LOT NO. MAP REFERENCE LATITUDE 08 51 S 34 30 E

COUNTRY	TANZANIA			PROVINCE	LWAC			1054 B		
AREA NO	ETZ	SUBJECT	SUBJECT	SUBJECT	SUBJECT	SUBJECT	SUBJECT	SUBJECT	SUBJECT	
		5	10	15	20	25	30	35	40	
		MARKUMBAKO	(WAR)	TRAFFIC						
		25	30	35	40	45	50			
		PILE UP	ON	TAW	ZAM	R				
		45	50							
		ROAD	AFTER	SEASONAL	RAIN					

25X1C

DATE OF PHOTO	TYPE	QUALITY	CLASS	NO. OF CARDS	SOL
5 April	G P				
CLASSIFICATION	CAPTIONED BY				

PHOTO ANALYSIS REPORT



PHOTO NO. 1233607 LOT NO. P/403-68 MAP REFERENCE LATITUDE LONGITUDE

COUNTRY	PROVINCE	SUBJECT	SUBJECT	SUBJECT	SUBJECT	SUBJECT	SUBJECT	SUBJECT
TANZANIA / ZAMBIA								
AREA NO. GTZ/GRY								
TANZANIA	ZAMBIA							
PIPE	LINE							

25X1C

16

DATE OF PHOTO	TYPE	QUALITY	CLASS	NO. OF CARDS
8 April 68				

CLASSIFICATION: CONFIDENTIAL CAPTIONED BY: BAA

PHOTO ANALYSIS SECTION

16-05867A0006214100016

PHOTO NO.	1233608	LOT NO.	P1403-68	MAP REFERENCE		LATITUDE	
COUNTRY	TANZANIA / ZAMBIA	PROVINCE					
AREA NO.	GTZ / GRK	SUBJECT		SUBJECT		SUBJECT	
		5	AWIA	10	ZAMBIA	15	012
		25	PIPELINE	30	U/C	35	
		45		50			

25X1C



DATE OF PHOTO	8 April 68	TYPE		QUALITY	16	CLASS		NO. OF CARDS		SOURCE	
CAPTIONED BY		D/M									

CONFIDENTIAL

PHOTO ANALYSIS REPORT

REF ID: A000624100015

PHOTO NO. 1233609

LOT NO. 1573-6P

MAP REFERENCE

LATITUDE 08 51 S

LONGITUDE 37 50 E

COUNTRY TANZANIA

PROVINCE WAC - 1054 B

AREA NO GTZ

M	A	K	U	M	B	A	K	O	(N	R)	T	R	A	F	F	I	C
P	I	L	E	U	P	O	N		T	A	N	-	Z	A	M	R	
O	A	D		A	F	T	E	R	S	E	A	S	O	N	A	L	R

28, 1 25X1C



DATE OF PHOTO	TYPE	QUALITY	CLASS	NO. OF CARDS
2 April 68				

CAPTIONED BY BDM

CLASSIFICATION CONFIDENTIAL

PHOTO ANALYSIS REPORT

1233810

LOT NO. P-0551-68

MAP REFERENCE

LATITUDE

06 04 N

LONGITUDE

00 55 E

PROVINCE

WAC A 0816

GHANA

AREA NO

GGH

SUBJECT

SUBJECT

SUBJECT

SUBJECT

SUBJECT

SUBJECT

SUBJECT

SUBJECT

A F I F E

N R

10

C O R N

15

F I E L D

20

G R O W N

U N D E R

30

A I D

35

A D V

40

I C E

45

50

25X1C

1-4-24

DATE OF PHOTO

6.5

TYPE

QUALITY

CLASS

NO. OF CARDS



CAPTIONED BY

Ch...

CLASSIFICATION

PHOTO ANALYSIS REPORT

LATITUDE

LONGITUDE

1233611		LOT NO. P-0551-68		MAP REFERENCE 09 26 N 00 01 W		A000586/A000621410001-5	
COUNTRY	GHANA			PROVINCE	WAC C0782		
AREA NO	GGH			SUBJECT	FARMERS		
	YENDI			SUBJECT	TO		
	ING			SUBJECT	SITAKE		
	TOMATO			SUBJECT	BY AID ADVISER		
	1-4-24				25X1C		
DATE OF PHOTO	65	TYPE	QUALITY	CLASS	NO. OF CARDS	SOURCE	
CLASSIFICATION	Conf			CAPTIONED BY	[REDACTED]		

PHOTO ANALYSIS REPORT

PHOTO NO. <b>1233612</b>	LOT NO. <b>P-0464-68</b>	MAP REFERENCE <b>31 54N</b>	LATITUDE <b>06 24 W</b>			
COUNTRY <b>MOROCCO</b>	PROVINCE <b>WAC 454 B</b>					
AREA NO. <b>FMR</b>	SUBJECT	SUBJECT	SUBJECT	SUBJECT	SUBJECT	
<b>A</b>	<b>G</b>	<b>U</b>	<b>E</b>	<b>L</b>	<b>M</b>	
<b>10</b>	<b>5</b>	<b>10</b>	<b>15</b>	<b>20</b>	<b>25</b>	
<b>30</b>	<b>35</b>	<b>40</b>	<b>45</b>	<b>50</b>	<b>55</b>	
<b>60</b>	<b>65</b>	<b>70</b>	<b>75</b>	<b>80</b>	<b>85</b>	
<b>90</b>	<b>95</b>	<b>100</b>	<b>105</b>	<b>110</b>	<b>115</b>	
<b>120</b>	<b>125</b>	<b>130</b>	<b>135</b>	<b>140</b>	<b>145</b>	
<b>150</b>	<b>155</b>	<b>160</b>	<b>165</b>	<b>170</b>	<b>175</b>	
<b>180</b>	<b>185</b>	<b>190</b>	<b>195</b>	<b>200</b>	<b>205</b>	
<b>210</b>	<b>215</b>	<b>220</b>	<b>225</b>	<b>230</b>	<b>235</b>	
<b>240</b>	<b>245</b>	<b>250</b>	<b>255</b>	<b>260</b>	<b>265</b>	
<b>270</b>	<b>275</b>	<b>280</b>	<b>285</b>	<b>290</b>	<b>295</b>	
<b>300</b>	<b>305</b>	<b>310</b>	<b>315</b>	<b>320</b>	<b>325</b>	
<b>330</b>	<b>335</b>	<b>340</b>	<b>345</b>	<b>350</b>	<b>355</b>	
<b>360</b>	<b>365</b>	<b>370</b>	<b>375</b>	<b>380</b>	<b>385</b>	
<b>390</b>	<b>395</b>	<b>400</b>	<b>405</b>	<b>410</b>	<b>415</b>	
<b>420</b>	<b>425</b>	<b>430</b>	<b>435</b>	<b>440</b>	<b>445</b>	
<b>450</b>	<b>455</b>	<b>460</b>	<b>465</b>	<b>470</b>	<b>475</b>	
<b>480</b>	<b>485</b>	<b>490</b>	<b>495</b>	<b>500</b>	<b>505</b>	
<b>510</b>	<b>515</b>	<b>520</b>	<b>525</b>	<b>530</b>	<b>535</b>	
<b>540</b>	<b>545</b>	<b>550</b>	<b>555</b>	<b>560</b>	<b>565</b>	
<b>570</b>	<b>575</b>	<b>580</b>	<b>585</b>	<b>590</b>	<b>595</b>	
<b>600</b>	<b>605</b>	<b>610</b>	<b>615</b>	<b>620</b>	<b>625</b>	
<b>630</b>	<b>635</b>	<b>640</b>	<b>645</b>	<b>650</b>	<b>655</b>	
<b>660</b>	<b>665</b>	<b>670</b>	<b>675</b>	<b>680</b>	<b>685</b>	
<b>690</b>	<b>695</b>	<b>700</b>	<b>705</b>	<b>710</b>	<b>715</b>	
<b>720</b>	<b>725</b>	<b>730</b>	<b>735</b>	<b>740</b>	<b>745</b>	
<b>750</b>	<b>755</b>	<b>760</b>	<b>765</b>	<b>770</b>	<b>775</b>	
<b>780</b>	<b>785</b>	<b>790</b>	<b>795</b>	<b>800</b>	<b>805</b>	
<b>810</b>	<b>815</b>	<b>820</b>	<b>825</b>	<b>830</b>	<b>835</b>	
<b>840</b>	<b>845</b>	<b>850</b>	<b>855</b>	<b>860</b>	<b>865</b>	
<b>870</b>	<b>875</b>	<b>880</b>	<b>885</b>	<b>890</b>	<b>895</b>	
<b>900</b>	<b>905</b>	<b>910</b>	<b>915</b>	<b>920</b>	<b>925</b>	
<b>930</b>	<b>935</b>	<b>940</b>	<b>945</b>	<b>950</b>	<b>955</b>	
<b>960</b>	<b>965</b>	<b>970</b>	<b>975</b>	<b>980</b>	<b>985</b>	
<b>990</b>	<b>995</b>	<b>1000</b>	<b>1005</b>	<b>1010</b>	<b>1015</b>	

PART 1 OF 6 PARTS  
SEE CIA \_\_\_\_\_ THRU \_\_\_\_\_

25X1C

DATE OF PHOTO <b>1-6-7-28</b>		TYPE	QUALITY	CLASS	NO. OF CARDS
<b>JUNE</b>	<b>67</b>				



CLASSIFICATION  
**CONF**

CAPTURED BY  
**MP**

PHOTO ANALYSIS REPORT

PHOTO NO. **1233613**      LOT NO. **P-0464-68**      MAP REFERENCE **31 54N**      LATITUDE **06 27W**

COUNTRY	<b>MOROCCO</b>									
AREA NO.	<b>FMR</b>									
	<b>WAC 454B</b>									
	<b>PANDORA-MA</b>									
	<b>AGUELMOUS</b>									

PART 2 OF 6 PARTS  
 SEE CIA \_\_\_\_\_ THRU \_\_\_\_\_

25X1C

DATE IN PHOTO	TYPE	QUALITY	CLASS	NO. OF CARDS	50
<b>(1-6-7)</b>					
<b>JUNE 67</b>					

CAPTIONED BY **AMP**

PHOTO ANALYSIS REPORT

ORGANIZATION **COMA**  
 USE PREVIOUS EDITIONS

PHOTO NO. 1233614 LOT NO. P-0464-68 MAP REFERENCE 31 54N LATITUDE 06 24 N

COUNTRY	MOROCCO	PROVINCE	WAC 454 B	SUBJECT	SUBJECT	SUBJECT	SUBJECT	SUBJECT	SUBJECT
AREA NO	FMR	SUBJECT		SUBJECT		SUBJECT		SUBJECT	
	A	G	U	E	L	M	O	U	S

PANDORA MA

PART 3 OF 6 PARTS

SEE CIA \_\_\_\_\_ THRU \_\_\_\_\_

25X1C



DATE OF PHOTO	TYPE	QUALITY	CLASS	NO. OF CARDS
JUNE 67				

CLASSIFICATION CONF

PHOTO ANALYSIS REPORT



PHOTO NO. **1233615**      LOT NO. **D-0464-68**      MAP REFERENCE      LATITUDE **31 54 N**      LONGITUDE **06 24 W**

COUNTRY <b>MOROCCO</b>	PROVINCE <b>MAC 4548</b>							
AREA NO. <b>FMR</b>	SUBJECT	SUBJECT	SUBJECT	SUBJECT	SUBJECT	SUBJECT	SUBJECT	SUBJECT
<b>AIGUELELMOUS</b>								

**PART 4 OF 6 PARTS**

**SEE CIA \_\_\_\_\_ THRU \_\_\_\_\_**

**25X1C**

**1-6-7-24**



DATE OF PHOTO	TYPE	QUALITY	CLASS	NO. OF CARDS
<b>JUNE 6 7</b>				

CLASSIFICATION **CONF**

CAPTIONED BY **...**

**PHOTO ANALYSIS REPORT**

PHOTO NO. 1233616  
 LOT NO. P-0464-68  
 MAP REFERENCE 31 54N  
 LATITUDE 06 29N  
 78-05867 A000621410001-8

COUNTRY	AREA NO	SUBJECT	SUBJECT	SUBJECT	SUBJECT	SUBJECT	SUBJECT	SUBJECT	SUBJECT
MOROCCO	FAIR								
		AGUIELINOUS							

PROVINCE MAC 454B  
 SUBJECT PANOCAMA  
 PART 5 OF 6 PARTS  
 SEE CIA

DATE OF PHOTO	TYPE	QUALITY	CLASS	NO. OF CARDS	SC
JUNE 67					

CLASSIFICATION LOW  
 CAPTIONED BY ALP  
 PHOTO ANALYSIS REPORT

Approved For Release 1999/09/23 : CIA-RDP78-05867A000621410001-5

25X1A

Approved For Release 1999/09/23 : CIA-RDP78-05867A000621410001-5

PHOTO ID: 1233618      LOT NO: 1-0464-68      MAP REFERENCE:      LATITUDE: 30 44 N      LONGITUDE: 06 36 W

COUNTRY: MOROCCO      PROVINCE: WAC 454B

AREA NO	SUBJECT	SUBJECT	SUBJECT	SUBJECT	SUBJECT	SUBJECT	SUBJECT	SUBJECT	SUBJECT									
FMR																		
A	1	T	5	S	A	O	U	N	10	P	A	N	O	R	A	M	A	20
	C	A	S	25	B	A	H	30	I	N	M	G	35					40
	"		45					50										

PART 1 OF 3 PARTS  
SEE CIA \_\_\_\_\_ THRU \_\_\_\_\_

1-6-7-28

25X10

DATE OF PHOTO	TYPE	QUALITY	CLASS	NO. OF CARDS
JUNE 67				

CLASSIFICATION: CONF      CAPTIONED BY: [Signature]



FORM NO. 172 USE PREVIOUS EDITIONS

PHOTO ANALYSIS REPORT

REF ID: A66062141000181

PHOTO NO. 1233619

LOT NO. P-0464-68

MAP REFERENCE

LATITUDE 30 44 N

LONGITUDE 08 35 W

COUNTRY MOROCCO

PROVINCE WAC 454 B

AREA NO. FMK

SUBJECT	SUBJECT	SUBJECT	SUBJECT	SUBJECT	SUBJECT	SUBJECT	SUBJECT
A I T	5	S A D U N	10	P A N O R A M A	15		20
	25		30		35		40
	45		50				

PART 2 OF 3 PARTS  
SEE SIM THRU

25X16

1-6-7-28

DATE OF PHOTO	TYPE	QUALITY	CLASS	NO. OF CARDS	SO
JUNE 67					

CAPTIONED BY AFB

CLASSIFICATION CONF

PHOTO ANALYSIS REPORT

PHOTO NO. 1233620	LOT NO. P-0464-68	MAP REFERENCE	LATITUDE 30 44 N	LONGITUDE 06 36 W
COUNTRY MOROCCO	PROVINCE WAC 454 B			
AREA NO. FMR	SUBJECT	SUBJECT	SUBJECT	SUBJECT
A I T	5 SAOUN	10	PANORAMA	20
	25 "	30	35	40
	45	50		
PART 3 OF 3 PARTS				
SEE CIA _____ THRU _____				
25X1C				
1-6-7-28				
DATE OF PHOTO	TYPE	QUALITY	CLASS	NO. OF CARDS
JUNE 67				
CLASSIFICATION	CAPTIONED BY			
CONF	MP			
PHOTO ANALYSIS REPORT				

PHOTO NO. **123362** LOT NO. **P-0464-68** MAP REFERENCE **31 03N** LATITUDE **07 10N** LONGITUDE

COUNTRY **MOROCCO** PROVINCE **WAC 454B**

AREA NO	SUBJECT	SUBJECT	SUBJECT	SUBJECT	SUBJECT	SUBJECT	SUBJECT	SUBJECT
<b>FMR</b>								
<b>A I T</b>	<sup>5</sup> <b>B E N</b>	<sup>10</sup> <b>H A</b>	<sup>15</sup> <b>O U</b>	<sup>20</sup> <b>P A</b>	<sup>25</sup> <b>N O</b>			
<b>R A M A</b>	<sup>30</sup> <b>L K G</b>	<sup>35</sup> <b>N E</b>						
	<sup>45</sup>	<sup>50</sup>						

**PART 1 OF 3 PARTS**

**SEE CIA THRU**

**1-6-7**

**25X1C**

DATE OF PHOTO	TYPE	QUALITY	CLASS	NO. OF CARDS
<b>JUNE 67</b>				

CLASSIFICATION **CONF** CAPTIONED BY **MP**

FORM NO. 1 USE PREVIOUS EDITIONS

**PHOTO ANALYSIS REPORT**

ORIGINATION

05867A0006214100010N  
 31 03N 07 10N


PHOTO NO. **123362D** LOT NO. **P-0464-68** MAP REFERENCE

COUNTRY	<b>MOROCCO</b>		PROVINCE	<b>WAC 454B</b>		SUBJECT	SUBJECT	SUBJECT	SUBJECT
AREA NO	<b>FMR</b>	SUBJECT	SUBJECT	SUBJECT	SUBJECT	SUBJECT	SUBJECT	SUBJECT	SUBJECT
	<b>AIT</b>	<b>BEN</b>	<b>HAND</b>	<b>DOU</b>					<b>PANO</b>
	<b>RAMA</b>	<b>LG</b>	<b>NE</b>						

**PART 2 OF 3 PARTS**  
**SEE CIA THRU**  
**25X1C**

DATE OF PHOTO	TYPE	QUALITY	CLASS	NO. OF CARDS
<b>JUNE 67</b>				

CAPTURED BY **MP**



**PHOTO ANALYSIS REPORT**

CLASSIFICATION **CONF**



PHOTO NO. **1233623** LOT NO. **P-0464-68** MAP REFERENCE \_\_\_\_\_ LATITUDE **31 03N** LONGITUDE **07 10W**

COUNTRY **MOROCCO** PROVINCE **WAC 454B**

AREA NO	SUBJECT	SUBJECT	SUBJECT	SUBJECT	SUBJECT	SUBJECT	SUBJECT	SUBJECT
<b>FMR</b>								
<b>A 1 T</b>	<b>5 BEM</b>		<b>10 HAWDOU</b>		<b>15</b>		<b>20 PAND</b>	
	<b>25 "</b>		<b>30 "</b>		<b>35</b>			<b>40</b>
<b>RAMA</b>	<b>45 LKE</b>		<b>50 VE</b>					

**PART 3 OF 3 PARTS**  
**SEE CIA - ARU**

**1-6-7**

**25X1A**

DATE OF PHOTO	TYPE	QUALITY	CLASS	NO. OF CARDS	SOURCE OF PHOTOGRAPH
<b>JUNE 67</b>					[REDACTED]

CLASSIFICATION **CONF** CAPTIONED BY **IMP**

FORM 174 USE PREVIOUS EDITIONS

**PHOTO ANALYSIS REPORT**

LONGITUDE **10 10**

REF ID: A66787 8-05867A000621410001-50W

PHOTO NO 12336234

LOT NO P-0464-68

MAP REFERENCE

31 03 N

07 10 W

COUNTRY MOROCCO

PROVINCE WAC 454B

AREA NO FMR

SUBJECT	SUBJECT	SUBJECT	SUBJECT	SUBJECT	SUBJECT	SUBJECT	SUBJECT	SUBJECT
A	IT	BEN	H	A	D	D	O	U
R	A	M	A	L	K	G	N	E

PART 1 OF 3 PARTS

SEE CIA \_\_\_\_\_ THEN \_\_\_\_\_

25X1C

1-6-77

DATE OF PHOTO  
JUNE 67

CLASSIFICATION CONF

CAPTIONED BY  
MAP

PHOTO ANALYSIS REPORT



00000000214 00000-5

PHOTO NO. 1233625

LOT NO. Round 68

MAP REFERENCE

LATITUDE 31 03 N

017 10 W

COUNTRY MOROCCO

PREVIEW WAC 4540

AREA NO	SUBJECT	SUBJECT	SUBJECT	SUBJECT	SUBJECT	SUBJECT	SUBJECT	SUBJECT
FMP								
A I T	BEN	H A	O O O O				P A N O	
R A M A	L K G	N E						


PART 2 OF 3 PARTS

SEE CIA

THRU

25X1C

DATE OF PHOTO	TYPE	QUALITY	CLASS	NO. OF CARDS
1-6-67				
JUNE 67				



CAPTIONED BY MP

CLASSIFICATION UNCLASSIFIED

PHOTO ANALYSIS REPORT

LONGITUDE

10 W

3867A000621410001-5  
 31 03 N 07 10 W

PHOTO NO.	1233625	LOT NO.	R-0464-68	MAP REFERENCE		LATITUDE	31 03 N	LONGITUDE	07 10 W
COUNTRY	MOROCCO	PROVINCE	WAC 454B	SUBJECT		SUBJECT		SUBJECT	
AIR NO.	FMR	SUBJECT		SUBJECT		SUBJECT		SUBJECT	PANO
	AIT	BEN	HABOU				15		
	RAMA	LRG	NE				35		

PART 3 OF 3 PARTS  
 SEE CIA FILE

25X1C

DATE OF PHOTO	1-6-77	TYPE		QUALITY		CLASS		NO. OF CARBS	
CLASSIFICATION	CONF								

PHOTO ANALYSIS REPORT

05887 A000621410001-5  
 31 03 N 07 10 W

PHOTO NO. **1233626**

LOT NO. **R0464-68**

MAP REFERENCE

LATITUDE

COUNTRY **MOROCCO**

PROVINCE **WAC 454B**

AREA NO. **FMR**

SUBJECT	SUBJECT	SUBJECT	SUBJECT	SUBJECT	SUBJECT	SUBJECT	SUBJECT
							<b>PAN</b>
<b>A</b>	<b>I</b>	<b>T</b>	<b>B</b>	<b>E</b>	<b>N</b>	<b>H</b>	<b>A</b>
<b>R</b>	<b>A</b>	<b>M</b>	<b>A</b>	<b>O</b>	<b>F</b>	<b>C</b>	<b>A</b>
						<b>S</b>	<b>B</b>
						<b>A</b>	<b>H</b>

**PART 1 OF 3 PARTS**  
**SEE CIA \_\_\_\_\_ THRU \_\_\_\_\_**

25X1G

DATE OF PHOTO	TYPE	QUALITY	CLASS	NO. OF CAMERAS
<b>6-17</b>				
<b>JUNE 67</b>				



CLASSIFICATION **CONF**

CAPTIONED BY **MP**

**PHOTO ANALYSIS REPORT**

PHOTO NO. <b>1233628</b>	LOT NO. <b>P 0464-68</b>	MAP REFERENCE	LATITUDE <b>31 03 N</b>	LONGITUDE <b>07 10 W</b>				
COUNTRY <b>MOROCCO</b>	PROVINCE <b>WAD AL-HUZZAB</b>							
AREA NO. <b>FMR</b>	SUBJECT	SUBJECT	SUBJECT	SUBJECT	SUBJECT	SUBJECT	SUBJECT	SUBJECT
<b>A I T</b>	<b>5</b>	<b>B E N</b>	<b>10</b>	<b>H A S B O U</b>	<b>15</b>	<b>P A N O</b>	<b>20</b>	
<b>R A M A</b>	<b>25</b>	<b>"</b>	<b>30</b>	<b>C A S B A H</b>	<b>35</b>		<b>40</b>	
	<b>45</b>		<b>"</b>	<b>50</b>				

**PART 2 OF 3 PARTS**

**SEE CIA TRAC**

**L-17**

**25X1C**

DATE OF PHOTO <b>JUNE 67</b>	TYPE	QUALITY	CLASS	NO. OF CARTS	
CLASSIFICATION <b>CONF</b>	CAPTURED BY <b>302</b>				

**PHOTO ANALYSIS REPORT**

Approved for Release 1999/09/25 : CIA-RDP78-05867A0006214100016-5

PHOTO NO. **1233620** LOT NO. **R0464-68** MAP REFERENCE **31°03'N 07°10'W**

COUNTRY **MOROCCO** PROVINCE **WAC 454B**

AREA NO	SUBJECT	SUBJECT	SUBJECT	SUBJECT	SUBJECT	SUBJECT	SUBJECT	SUBJECT	SUBJECT
<b>FMR</b>									
<b>A I T</b>	<b>5</b>	<b>B E N</b>	<b>10</b>	<b>H A S S O U</b>	<b>15</b>	<b>P A N O</b>	<b>20</b>		
<b>R A M A</b>	<b>25 "</b>	<b>O F</b>	<b>30</b>	<b>C A S B A H</b>	<b>35</b>		<b>40</b>		
	<b>45</b>		<b>"</b>	<b>50</b>					

**PART 3 OF 3 PARTS**  
**SEE CIA ——— THRU ———**

**25X1C**

DATE OF PHOTO	TYPE	QUALITY	CLASS	NO. OF CARDS
<b>JUNE 67</b>				

CLASSIFICATION **CONFIDENTIAL** CAPTIONED BY **ADP**

**PHOTO ANALYSIS REPORT**

PHOTO NO. **1233620** LOT NO. **P-0464-68** MAP REFERENCE **31 03N** LATITUDE **07 10W**

COUNTRY **MOROCCO** PROVINCE **WAC 454B**

AREA NO	SUBJECT	SUBJECT	SUBJECT	SUBJECT	SUBJECT	SUBJECT	SUBJECT
<b>FMR</b>							
<b>A I T</b>	<sup>5</sup> <b>B E N</b>	<sup>10</sup> <b>H A</b>	<sup>15</sup> <b>D D O U</b>	<sup>20</sup> <b>P A N O</b>			
<b>R A M A</b>	<sup>25</sup> <b>" L K G "</b>	<sup>30</sup> <b>" S</b>	<sup>35</sup> <b>O N</b>	<sup>40</sup> <b>T O W N</b>			
	<sup>45</sup>		<sup>50</sup> <b>"</b>				

**PART 1 OF 3 PARTS**

**SEE CIA \_\_\_\_\_ THRU \_\_\_\_\_**

**25X1C**

**6-7**

DATE OF PHOTO	TYPE	QUALITY	CLASS	NO. OF CARDS
<b>JUNE 67</b>				



CLASSIFICATION **CONF** CAPTIONED BY **MP**

**PHOTO ANALYSIS REPORT**

USE FOR CIRCULAR PHOTOGRAPH



PHOTO NO. **1233630** LOT NO. **R0464-68** MAP REFERENCE \_\_\_\_\_ LATITUDE **31 03N** LONGITUDE **07 10W**

COUNTRY **MOROCCO** PROVINCE **WAC 454B**

AREA NO	SUBJECT	SUBJECT	SUBJECT	SUBJECT	SUBJECT	SUBJECT	SUBJECT	SUBJECT
<b>FMR</b>								
<b>A I T</b>	<sup>5</sup> <b>B E N</b>	<b>H A</b>	<sup>10</sup> <b>S O U</b>	<b>P A N O</b>	<sup>15</sup>			<sup>20</sup>
<b>R A M A</b>	<sup>25</sup> "	<b>L K G</b>	<sup>30</sup> "	<b>S O N</b>	<b>T O W N</b>	<sup>35</sup>		<sup>40</sup>
	<sup>45</sup>		<sup>50</sup> "					

**PART 2 OF 3 PARTS**

**SEE VIA \_\_\_\_\_ THRU \_\_\_\_\_**

**6-17**

**25X1C**

DATE OF PHOTO	TYPE	QUALITY	CLASS	NO. OF CARDS
<b>JUNE 67</b>				



CLASSIFICATION **CONF** CAPTIONED BY **MSP**

PHOTO NO. **123363D** LOT NO. **R-0464-68** MAP REFERENCE \_\_\_\_\_ LATITUDE **31 03 N** LONGITUDE **07 10 W**

COUNTRY <b>MOROCCO</b>		PROVINCE <b>WAC 454 B</b>							
AREA NO <b>FMR</b>	SUBJECT	SUBJECT	SUBJECT	SUBJECT	SUBJECT	SUBJECT	SUBJECT	SUBJECT	SUBJECT
<b>A I T</b>	<b>5</b>	<b>B E N</b>	<b>10</b>	<b>H A</b>	<b>15</b>	<b>S O U</b>	<b>20</b>	<b>P A N O</b>	<b>25</b>
<b>R A M A</b>	<b>25 "</b>	<b>L K G "</b>	<b>30</b>	<b>S</b>	<b>35</b>	<b>O N</b>	<b>40</b>	<b>T O W N</b>	<b>45</b>
	<b>45</b>		<b>50 "</b>						

**PART 3 OF 3 PARTS**

**SEE CIA \_\_\_\_\_ THRU \_\_\_\_\_**

**25X1C**

<b>6-17</b>	DATE OF PHOTO	TYPE	QUALITY	CLASS	NO. OF CARDS
<b>JUNE 69</b>					
CLASSIFICATION	CAPTIONED BY				
<b>CONF</b>	<b>M</b>				



PHOTO NO. **1233632**      LOT NO. **R0464-68**      MAP REFERENCE      LATITUDE **30 55 N**      LONGITUDE **07 00 W**


COUNTRY **MOROCCO**      PROVINCE **WAK 454 B**

AREA NO	SUBJECT	SUBJECT	SUBJECT	SUBJECT	SUBJECT	SUBJECT	SUBJECT	SUBJECT
<b>FMR</b>								
<b>T</b>	<b>5</b>	<b>10</b>	<b>15</b>	<b>20</b>	<b>25</b>	<b>30</b>	<b>35</b>	<b>40</b>
<b>I</b>	<b>F</b>	<b>O</b>	<b>U</b>	<b>L</b>	<b>L</b>	<b>O</b>	<b>U</b>	<b>T</b>
<b>O</b>	<b>F</b>	<b>C</b>	<b>A</b>	<b>S</b>	<b>T</b>	<b>L</b>	<b>E</b>	<b>A</b>

**PART 1 OF 2 PARTS**  
**SEE CIA \_\_\_\_\_**

**17**

**25X1C**

DATE OF PHOTO	TYPE	QUALITY	CLASS	NO. OF CARDS	SOURCE
<b>JUNE 67</b>					


CLASSIFICATION **CONF**      CAPTIONED BY **MAP**

64-00867A000621410001-5  
LATITUDE 30 55 N 07 00 W

PHOTO NO. 123363A	LOT NO. R0464-68	MAP REFERENCE				
COUNTRY MOROCCO	PROVINCE WAE 454B	SUBJECT	SUBJECT	SUBJECT	SUBJECT	SUBJECT
AREA NO. FAIR	SUBJECT	SUBJECT	SUBJECT	SUBJECT	SUBJECT	SUBJECT
T	5	F	10	O	15	U
I	25	L	30	L	35	O
F	45	O	50	U		T
		A		S		T
		S		T		L
		T		L		E

PART 2 OF 2 PARTS  
SEE CIA

25X1C



1-7	DATE OF PHOTO	TYPE	QUALITY	CLASS	NO. OF CARDS
JUNE	67				
CLASSIFICATION				CAPTIONED BY	
				M.P.	

PHOTO ANALYSIS REPORT

09867A000621410001-5  
 31 17N 07 15W

PHOTO NO.

1233635

LOT NO.

P-0464-68

MAP REFERENCE

LATITUDE

31 17N

07 15W

COUNTRY

MOROCCO

PROVINCE

WAC 454B

AREA NO

FMR

SUBJECT

SUBJECT

SUBJECT

SUBJECT

SUBJECT

SUBJECT

SUBJECT

SUBJECT

TELOUET (N<sup>10</sup>E)

VILLAGE

ABOUT 5 MI. E

OF TELOU

ET, TELOUET

CASTLE VISIBLE

IN LEFT" BG.

PART I OF 2 PART PANORAMA

SEE CIA

25X1C

1-6-28

DATE OF PHOTO	TYPE	QUALITY	CLASS	NO. OF CARDS
JUNE 67				

CAPTIONED BY  
 MF

PHOTO ANALYSIS REPORT

1233636

LOT NO. P-0464-68

MAP REFERENCE 31 17N

LATITUDE 07 15W

6887A000621410001-5

COUNTRY	AREA NO	SUBJECT	SUBJECT	SUBJECT	SUBJECT	SUBJECT	SUBJECT	SUBJECT
MOROCCO	44R							
		TELOUET	5	(N.R.)	10	VILLAGE	15	20
		ABOUT	25	5 MI.	30	E OF	35	TELOU
		ET]	45		50	"		"

PART 2 OF 2 PART PANORAMA

SEE CIA

25X1G



DATE OF PHOTO	TYPE	QUALITY	CLASS	NO. OF CARDS
JUNE 1968				

CAPTIONED BY: [Signature]

CLASSIFICATION

SECRET

PHOTO ANALYSIS REPORT

PHOTO NO. **1233636** LOT NO. **P-0464-68** MAP REFERENCE \_\_\_\_\_ LATITUDE **31 17N** LONGITUDE **07 15W**

COUNTRY **MOROCCO** PROVINCE **WAC 454B**

AREA NO.	SUBJECT	SUBJECT	SUBJECT	SUBJECT	SUBJECT	SUBJECT	SUBJECT	SUBJECT
<b>KMR</b>								
<b>T E L O</b>	<b>5</b>	<b>U E T</b>	<b>(N R)</b>	<b>10</b>	<b>R O A</b>	<b>15</b>	<b>A B</b>	<b>20</b>
<b>U T</b>	<b>25</b>	<b>20 M I.</b>	<b>E</b>	<b>30</b>	<b>O F</b>	<b>T O W N</b>		<b>40</b>
	<b>45</b>		<b>"</b>	<b>50</b>				

**PART 1 OF 2 PART PANORAMA**  
**SEE CIA \_\_\_\_\_**

**25X10**

**1-28**

DATE OF PHOTO	TYPE	QUALITY	CLASS	NO. OF CARDS
<b>JUNE 67</b>				

CLASSIFICATION **CONF** CAPTIONED BY **RAF**





PHOTO NO. **1233638** LOT NO. **P-0464-68** MAP REFERENCE **31 17N** LATITUDE **31 17N** LONGITUDE **07 15W**

COUNTRY **MOROCCO** PROVINCE **WAC 4543**

AREA NO	SUBJECT	SUBJECT	SUBJECT	SUBJECT	SUBJECT	SUBJECT	SUBJECT	SUBJECT	SUBJECT
<b>VIAR</b>									
<b>T E L O U E T</b>	<b>5</b>	<b>N R</b>	<b>10</b>		<b>R O A D</b>	<b>15</b>	<b>A B</b>	<b>20</b>	<b>0</b>
<b>U T</b>	<b>25</b>	<b>M I</b>	<b>30</b>	<b>E</b>	<b>O F</b>	<b>35</b>	<b>T O W N</b>		<b>40</b>
	<b>45</b>		<b>50</b>	<b>"</b>					

**PART 2 OF 2 PART PANORAMA**  
**SEE CIA**

**25X1C**

DATE OF PHOTO	TYPE	QUALITY	CLASS	NO. OF CARDS	50
<b>1-28</b>					
<b>JUNE 67</b>					
CLASSIFICATION <b>CONF</b>	CAPTIONED BY <b>AM</b>				

**PHOTO ANALYSIS REPORT**



PHOTO NO. 1233639

LOT NO. 12-111-17

MAP REFERENCE

LATITUDE 30 44 N

LONGITUDE 06 36 N

COUNTRY

AREA NO. SUBJECT SUBJECT SUBJECT SUBJECT SUBJECT SUBJECT SUBJECT SUBJECT

5 10 (NR) 15 ROAD 20

25 LIMBING TO T 30 T 35 - N - T 40

45 W I F I F F T P A S S AT POINT

JUST ABOVE AIT SAOUA

25X1C

1-28

DATE OF PHOTO

TYPE

QUALITY

CLASS

NO. OF CARDS

CAPTIONED BY

CLASSIFICATION

PHOTO ANALYSIS REPORT

MOTO NO. **1233640** LOT NO. **P-0464-68** MAP REFERENCE  LATITUDE **30 44 N** LONGITUDE **06 36 W**


COUNTRY **MOROCCO** PROVINCE **WAC 454 B**

AREA NO	SUBJECT	SUBJECT	SUBJECT	SUBJECT	SUBJECT	SUBJECT	SUBJECT	SUBJECT
<b>FMR</b>								
<b>A I T</b>	<sup>5</sup> <b>S A O U N</b>		<sup>10</sup>		<b>C A S B A H</b>	<sup>15</sup>		<sup>20</sup>
	<sup>25</sup> <b>"</b>		<sup>30</sup>			<sup>35</sup>		<sup>40</sup>
	<sup>45</sup>		<sup>50</sup>					

25X1C

**1-6-17**

DATE OF PHOTO	TYPE	QUALITY	CLASS	NO. OF CARDS
<b>JUNE 67</b>				



CLASSIFICATION **CONF** CAPTIONED BY **MP**

PHOTO ANALYSIS REPORT

PHOTO NO. 1233641 LOT NO. P-44-68 MAP REFERENCE 30 55N 06 55W

COUNTRY MOROCCO PROVINCE WAC 4545

AREA 143	SUBJECT	SUBJECT	SUBJECT	SUBJECT	SUBJECT	SUBJECT	SUBJECT	SUBJECT
FAK								
	5	10	(NR)	15	LKG	20		
SE	25	30	TO	35	ZAGORA	40		
A" T	45	50	A	55	BOU	60	22 MI.	
SE OF QUARZAZATE								
" " " "								

25X1C



1-28

DATE OF PHOTO	TYPE	QUALITY	CLASS	NO. OF CARDS
1-28				

CLASSIFICATION [unclear] CAPTIONED BY [unclear]

PHOTO ANALYSIS REPORT

PHOTO NO. **1233642** LOT NO. **P-4411-68** MAP REFERENCE **30 55 N 06 55 W** LATITUDE **30 55 N 06 55 W**

COUNTRY **MEXICO** PROVINCE **CHIHUAHUA**

AREA NO.	SUBJECT	SUBJECT	SUBJECT	SUBJECT	SUBJECT	SUBJECT	SUBJECT	SUBJECT	SUBJECT
<b>1</b>	<b>5</b>	<b>10</b>	<b>15</b>	<b>20</b>	<b>25</b>	<b>30</b>	<b>35</b>	<b>40</b>	<b>45</b>
<b>OVARZAZATE</b>	<b>W</b>	<b>E</b>	<b>N</b>	<b>E</b>	<b>W</b>	<b>E</b>	<b>N</b>	<b>E</b>	<b>W</b>
<b>ON</b>	<b>H</b>	<b>W</b>	<b>4</b>	<b>P</b>	<b>-</b>	<b>3</b>	<b>1</b>	<b>F</b>	<b>R</b>
<b>I</b>	<b>W</b>	<b>7</b>	<b>A</b>	<b>B</b>	<b>O</b>	<b>O</b>	<b>T</b>	<b>3</b>	<b>5</b>
<b>OVARZAZATE</b>	<b>"</b>	<b>"</b>	<b>"</b>	<b>"</b>	<b>"</b>	<b>"</b>	<b>"</b>	<b>"</b>	<b>"</b>
<b>ABOUT</b>	<b>35</b>	<b>M</b>	<b>I</b>	<b>S</b>	<b>O</b>	<b>F</b>	<b>"</b>	<b>"</b>	<b>"</b>

25X1C

**1-38-68**

DATE OF PHOTO	TYPE	QUALITY	CLASS	NO. OF CARDS
<b>1-38-68</b>				

CLASSIFICATION **SECRET** CAPTIONED BY **...**

PHOTO ANALYSIS REPORT

PHOTO NO. **1233643** REFERENCE **P-0464-68** LATITUDE **30 55 N** LONGITUDE **06 55 W**

COUNTRY **MOROCCO** PROVINCE **WAC 454B**

AREA NO	SUBJECT	SUBJECT	SUBJECT	SUBJECT	SUBJECT	SUBJECT	SUBJECT	SUBJECT
<b>FMR</b>								
<b>0</b>	<b>U</b>	<b>A</b>	<b>R</b>	<b>Z</b>	<b>A</b>	<b>Z</b>	<b>A</b>	<b>T</b>
<b>0</b>	<b>N</b>	<b>J</b>	<b>E</b>	<b>B</b>	<b>E</b>	<b>S</b>	<b>A</b>	<b>G</b>
<b>0</b>	<b>M</b>	<b>H</b>	<b>A</b>	<b>T</b>	<b>O</b>	<b>Z</b>	<b>A</b>	<b>G</b>

①

25X1C

DATE OF PHOTO	TYPE	QUALITY	CLASS	NO. OF CARDS
<b>JUNE 67</b>				

CLASSIFICATION **CONF** CAPTIONED BY **MY**




PHOTO NO. 1233644 LOT NO. P-0464-68 MAP REFERENCE 30 55N 06 55W


COUNTRY MOROCCO PROVINCE WAC 454B

AREA NO.	SUBJECT	SUBJECT	SUBJECT	SUBJECT	SUBJECT	SUBJECT	SUBJECT	SUBJECT
FMR								
OUARZAZATE								
HWY								
RA.								
STREAM "IN MG."								

25X1C

1-28-29

DATE OF PHOTO	TYPE	QUALITY	CLASS	NO. OF CARDS
JUNE 67				



CAPTIONED BY

CLASSIFICATION

CONF

PHOTO ANALYSIS REPORT

PHOTO NO. **1233645** LOT NO. **P-0464-68** MAP REFERENCE **30 55N** LATITUDE **06 55W** LONGITUDE **-5**

COUNTRY **MOROCCO** PROVINCE **WAC 454B**

AREA NO	SUBJECT	SUBJECT	SUBJECT	SUBJECT	SUBJECT	SUBJECT	SUBJECT	SUBJECT
<b>FMR</b>								
<b>0</b>	<b>U</b>	<b>A</b>	<b>R</b>	<b>Z</b>	<b>A</b>	<b>Z</b>	<b>A</b>	<b>T</b>
					<b>E</b>			
							<b>L</b>	<b>H</b>
								<b>G</b>
								<b>E</b>
								<b>O</b>
								<b>W</b>

25X1C

DATE OF PHOTO	TYPE	QUALITY	CLASS	NO. OF CARDS
<b>JUNE 6 17</b>				
CLASSIFICATION <b>CONF</b>				
CAPTIONED BY <b>M.P.</b>				

PHOTO ANALYSIS REPORT

PHOTO NO. **1233646** LOT NO. **R0464-68** MAP REFERENCE  LATITUDE **30 55 N** LONGITUDE **06 55 W**

COUNTRY **MOROCCO** PROVINCE **WAC 454 B**

AREA NO	SUBJECT	SUBJECT	SUBJECT	SUBJECT	SUBJECT	SUBJECT	SUBJECT	SUBJECT
<b>FMR</b>								
<b>0</b>	<b>5</b>	<b>10</b>	<b>15</b>	<b>20</b>	<b>25</b>	<b>30</b>	<b>35</b>	<b>40</b>
<b>U</b>	<b>A</b>	<b>R</b>	<b>Z</b>	<b>A</b>	<b>Z</b>	<b>A</b>	<b>T</b>	<b>E</b>
<b>E</b>	<b>O</b>	<b>N</b>	<b>R</b>	<b>O</b>	<b>A</b>	<b>D</b>	<b>T</b>	<b>O</b>
<b>"</b>	<b>H</b>	<b>A</b>	<b>D</b>	<b>O</b>	<b>O</b>	<b>A</b>	<b>T</b>	<b>P</b>
<b>30"</b>	<b>M</b>	<b>I</b>	<b>N</b>	<b>W</b>	<b>O</b>	<b>F</b>	<b>O</b>	<b>U</b>
<b>"</b>	<b>"</b>	<b>"</b>	<b>"</b>	<b>"</b>	<b>"</b>	<b>"</b>	<b>"</b>	<b>"</b>

*SEE RIA FOR RELATED INFO*

**1-28** **25X1C**

DATE OF PHOTO	TYPE	QUALITY	CLASS	NO. OF CARDS
<b>JUNE 67</b>				

CLASSIFICATION **CONF** CAPTIONED BY **MP**



PHOTO NO. <b>1233647</b>	LOT NO. <b>R0464-68</b>	MAP REFERENCE	LATITUDE <b>31 03N</b>	LONGITUDE <b>07 10W</b>				
COUNTRY <b>MOROCCO</b>	PROVINCE <b>WAC 4548</b>							
AREA NO. <b>FMR</b>	SUBJECT	SUBJECT	SUBJECT	SUBJECT	SUBJECT	SUBJECT	SUBJECT	SUBJECT
A	5	B	10	H	15	A	20	S
W	25	A	30	C	35	R	40	O
L	45	T	50	O		W		A
R <sup>5</sup> B <sup>10</sup> E <sup>15</sup> N <sup>20</sup> H <sup>25</sup> A <sup>30</sup> S <sup>35</sup> O <sup>40</sup> U <sup>45</sup> L <sup>50</sup> K <sup>55</sup> G <sup>60</sup> W <sup>65</sup> A <sup>70</sup> C <sup>75</sup> R <sup>80</sup> O <sup>85</sup> S <sup>90</sup> " T <sup>95</sup> H <sup>100</sup> E <sup>105</sup> A <sup>110</sup> S <sup>115</sup> I <sup>120</sup> F <sup>125</sup> M <sup>130</sup> E <sup>135</sup> L <sup>140</sup> " L <sup>145</sup> A <sup>150</sup> H <sup>155</sup> T <sup>160</sup> O <sup>165</sup> W <sup>170</sup> A <sup>175</sup> R <sup>180</sup> D <sup>185</sup> T <sup>190</sup> O <sup>195</sup> W <sup>200</sup> N <sup>205</sup> " "								
1-17-29				25X1A				
DATE OF PHOTO	TYPE	QUALITY	CLASS	NO. OF CARDS				
JUNE 67								
CLASSIFICATION	CAPTIONED BY							
C O N F	M F							
PHOTO ANALYSTS REPORT								

PHOTO NO. **1233648** LOT NO. **ROUND 68** MAP REFERENCE **31 03N 07 10W** LATITUDE **31 03N** LONGITUDE **07 10W**

COUNTRY **MOROCCO** PROVINCE **WAC 454B**

AREA NO	SUBJECT	SUBJECT	SUBJECT	SUBJECT	SUBJECT	SUBJECT	SUBJECT	SUBJECT
<b>FAIR</b>								
<b>AIT</b>	<b>5</b>	<b>AEM</b>	<b>10</b>	<b>HABOOU</b>	<b>15</b>	<b>WOMEN</b>	<b>20</b>	
<b>N</b>	<b>25</b>	<b>WASHIN</b>	<b>30</b>	<b>IN</b>	<b>35</b>	<b>THE</b>	<b>40</b>	<b>ASI</b>
<b>F</b>	<b>45</b>	<b>MELLAH</b>	<b>50</b>					<b>"</b>

**25X1A**

**1-8-10-29**

**25X1A**

DATE OF PHOTO	TYPE	QUALITY	CLASS	NO. OF CARDS
<b>JUNE 67</b>				

CLASSIFICATION **CONF** CAPTIONED BY **MP**

**PHOTO ANALYSIS REPORT**