

PHOTO NO. 1233849      REFERENCE      30 17 N      05 50 W

COUNTRY MOROCCO      PROVINCE MAR ALBA

AREA NO	SUBJECT	SUBJECT	SUBJECT	SUBJECT	SUBJECT	SUBJECT	SUBJECT	SUBJECT	SUBJECT
FAIR									
ZAGORA	RA	(NR)	10	PANORAMA	15	AMA	70		
LKB	N	OWN	30	VILLAGE	35	OF	40		
RABA	A		50						

PART 1 OF 2 PARTS  
SEE CIA

25X1A

1-6-7

DATE OF PHOTO	TYPE	QUALITY	CLASS	NO. OF CARDS
JUNE 6				



CLASSIFICATION [REDACTED]      CAPTIONED BY

PHOTO ANALYSIS REPORT

PHOTO NO. 1233850 DATE 30 19 N 05 50 W

COUNTRY MEXICO PROVINCE VAC. 453A

AREA NO.	SUBJECT	SUBJECT	SUBJECT	SUBJECT	SUBJECT	SUBJECT	SUBJECT	SUBJECT
EDM								
ZAHORA	5	(NR)	10	PANORAMA	15			20
LKB	25	N	30	VILLAGE	35			40
RABAA	45		50					

PART 2 OF 2 PARTS  
SEE CIA

25X1A

DATE OF PHOTO	TYPE	QUALITY	CLASS	NO. OF CARDS
JUNE 67				

CLASSIFICATION CONFIDENTIAL CAPTIONED BY MR

PHOTO NO. 1233851      LOT NO. P-0464-68      MAP REFERENCE      LATITUDE 30 27 N      LONGITUDE 06 06 W

COUNTRY Morocco      PROVINCE WAC 454 B

AREA NO.	SUBJECT	SUBJECT	SUBJECT	SUBJECT	SUBJECT	SUBJECT	SUBJECT	SUBJECT
FMR								
T I N Z O U L I N E	<sup>5</sup>		<sup>10</sup>		P A N O R A M A	<sup>15</sup>		<sup>20</sup>
L K G	<sup>25</sup>	N W	<sup>30</sup>			<sup>35</sup>		<sup>40</sup>
	<sup>45</sup>	" "	<sup>50</sup>					

PART 1 OF 2 PARTS  
SEE CIA \_\_\_\_\_

1-6

25X1A

DATE OF PHOTO	TYPE	QUALITY	CLASS	NO. OF CARDS
JUNE 67				

CLASSIFICATION CONF      CAPTURED BY [Signature]



PHOTO ANALYSIS REPORT

PHOTO NO. **1233852** (OI) NO. **R 0464-68** MAP REFERENCE **30 27 N** LATITUDE **06 06 W** LONGITUDE

COUNTRY **Morocco** PROVINCE **WAC 454 B**

AREA NO. **FMR** SUBJECT SUBJECT SUBJECT SUBJECT SUBJECT SUBJECT SUBJECT SUBJECT

T	I	N	Z	O	U	L	T	I	N	E	P	A	N	O	R	A	M	A
				5					10				15				20	
L	R	G	N	W					30				35				40	
				45	"	"			50									

**PART 2 OF 2 PARTS**  
**SEE CIA**

**1-C**

**25X1A**

DATE OF PHOTO	TYPE	QUALITY	CLASS	NO. OF CARDS
<b>JUNE 67</b>				



CLASSIFICATION **CONF** CAPTIONED BY **MP**

FORM NO. 174 USE PREVIOUS EDITIONS

**PHOTO ANALYSIS REPORT**

PHOTO NO. **1233853** LOT NO. **P0464-68** MAP REFERENCE **30 38N** LATITUDE **06 07W** LONGITUDE

COUNTRY **MOROCCO** PROVINCE **WAC 454 B**

AREA NO.	SUBJECT	SUBJECT	SUBJECT	SUBJECT	SUBJECT	SUBJECT	SUBJECT	SUBJECT	SUBJECT
<b>FMR</b>									
	<b>T A M E</b>	<b>Z M O U T</b>			<b>L K G</b>	<b>W E</b>			
						<b>" "</b>			

**PART 1 OF 2 PART PANORAMA**  
**SEE CIA**

**1-6**

**25X1A**

DATE OF PHOTO	TYPE	QUALITY	CLASS	NO. OF CARDS
<b>JUNE 67</b>				



CLASSIFICATION **CONF**

CAPTIONED BY **MP**

FORM NO. 174 USE PREVIOUS EDITIONS

**PHOTO ANALYSIS REPORT**

1233854 A000621410006-0  
 30 38N 06 07W

PHOTO NO. 1233854

LOT NO. R0414-68

MAP REFERENCE

LATITUDE

COUNTRY MOROCCO


PROVINCE WAO 454B

AREA NO. FMR

SUBJECT	SUBJECT	SUBJECT	SUBJECT	SUBJECT	SUBJECT	SUBJECT	SUBJECT
							20
			10	L K G	W E		
	5	Z M O U T				35	" "
	25		30				40
			50				
	45						

PART 2 OF 2 PART PANORAMA  
 SEE CIA

25X1A



DATE OF PHOTO	TYPE	QUALITY	CLASS	NO. OF CARDS
JUNE 67				

CLASSIFICATION CONFIDENTIAL

PHOTO ANALYSIS REPORT

FORM 38-174 USE PREVIOUS EDITIONS

PHOTO NO. 1233855 LOT NO. P-0464-18 MAP REFERENCE LATITUDE 30 39 N LONGITUDE 06 08 W

COUNTRY MOROCCO PROVINCE WAC 454 B

AREA NO	SUBJECT	SUBJECT	SUBJECT	SUBJECT	SUBJECT	SUBJECT	SUBJECT	SUBJECT
EMR								
T A N I S I K H T			N R			P A N O R A M		
A O F		V I L L A G E				N W O F		
A N S I K H T						" V I L L A G E "		

IS PROBABLY OUAOUZ ABOUR.  
PART 1 OF 2 PARTS  
SEE CIA

25X1A



DATE OF PHOTO	TYPE	QUALITY	CLASS	NO. OF CARDS
6-7 JUNE 67				

CLASSIFICATION O O V F

CAPTIONED BY

PHOTO ANALYSIS REPORT

PHOTO NO. 1233856		LOT NO. R0464-68		MAP REFERENCE		LATITUDE 30 39 N		LONGITUDE 06 08 W	
COUNTRY MOROCCO				PROVINCE WAO 4543					
AREA NO. FMR	SUBJECT	SUBJECT	SUBJECT	SUBJECT	SUBJECT	SUBJECT	SUBJECT	SUBJECT	SUBJECT
T	A	S	I	K	H	T	N	R	P
A	O	F	V	I	L	L	A	G	E
A	N	S	I	K	H	T	"	V	I
L-7									
25X1A									
DATE OF PHOTO		TYPE	QUALITY	CLASS	NO. OF CARDS				
JUNE 67					[REDACTED]				
CLASSIFICATION CONF				CAPTIONED BY [REDACTED]					



PHOTO NO. 1233857 LOT NO. R0464-68 MAP REFERENCE LATITUDE 30 39N LONGITUDE 06 08W

COUNTRY MOROCCO PROVINCE WAO 454A

AREA NO FAR SUBJECT SUBJECT SUBJECT SUBJECT SUBJECT SUBJECT SUBJECT SUBJECT

T A N S I K H T ( N R ) P A N O R A M  
 A O F V I L L A G E N W O F  
 A N S I K H T V I L L A G E I S  
 PROBABLY OUAOUZAGOUR.  
 "

PART 1 OF 2 PARTS.

SEE CIA

6-7

25X1A

DATE OF PHOTO	TYPE	QUALITY	CLASS	NO. OF CARDS
JUNE 67				

CLASSIFICATION CONF CAPTIONED AS

PHOTO ANALYSIS REPORT

Approved For Release

IRNUM (R) 1233858 LOT NO R-44-68 MAP REFERENCE LATITUDE 30 34N LONGITUDE 06 08W

COUNTRY M 00320 PROVINCE IVAC 454A AREA NO FMR

SUBJECT	SUBJECT	SUBJECT	SUBJECT	SUBJECT	SUBJECT	SUBJECT	SUBJECT
TANSTIKHT	NR	PANORAM					
A OF VILLAGE		NW OF					
TANSTIKHT		VILLAGE IS					
PROBABLY OUAOUZAGOUR.							

PART 2 OF 2 PARTS  
SEE CIA

6-7

25X1A

DATE OF PHOTO	TYPE	QUALITY	CLASS	NO. OF CARDS
JUNE 67				

CLASSIFICATION CONF CAPTIONED BY MP



PHOTO NO. **1233859** | LOT NO. **P0464-68** | MAP REFERENCE | LATITUDE **29 59 N** | LONGITUDE **09 30 W**

COUNTRY **MOROCCO** | PROVINCE **WAC 454**

AREA NO	SUBJECT	SUBJECT	SUBJECT	SUBJECT	SUBJECT	SUBJECT	SUBJECT	SUBJECT	SUBJECT
<b>FMR</b>									
	<b>T A O U R I R T</b>			<b>10</b>		<b>" B L A C K S , D E "</b>	<b>15</b>		<b>20</b>
				<b>25</b>			<b>30</b>		<b>35</b>
				<b>40</b>			<b>45</b>		<b>50</b>

**PART 1 OF 2 PART PANORAMA**  
**SEE CIA**

**25X1A**

DATE OF PHOTO	TYPE	QUALITY	CLASS	NO. OF CARDS
<b>6-7</b>				
<b>JUNE 67</b>				

CLASSIFICATION **CONF** | CAPTIONED BY **MP**

PHOTO NO. 1233860 LOT NO. R-2464-18 MAP REFERENCE LATITUDE 29 59 N 09 30 W

COUNTRY	PROVINCE	SUBJECT	SUBJECT	SUBJECT	SUBJECT	SUBJECT	SUBJECT
MOROCCO	WAR 154 D						
AREA NO. ENR							
		5		10	"BLACKSIDE"	15	20
		25		30		35	40
		45		50			

PART 2 OF 2 PART PANORAMA  
SEE CIA

25X1A



DATE OF PHOTO	TYPE	QUALITY	CLASS	NO. OF CARDS
JUNE 67				

CLASSIFICATION CONF

PHOTO ANALYSIS REPORT

FORM 17A USE PREVIOUS EDITIONS

PHOTO NO. 1233861 LOT NO. R0464-68 MAP REFERENCE 31 04 N 06 57 W

COUNTRY	MOROCCO	PROVINCE	WAC 454B	SUBJECT	SUBJECT	SUBJECT	SUBJECT	SUBJECT
AREA NO	FMR	SUBJECT		SUBJECT		SUBJECT		SUBJECT
	SKOURA	(NR)	10	V	1	L	A	G
	HWY	A	30	B	O	U	T	7
	<del>OFFICER</del>	<del>2</del>	<del>50</del>	<del>M</del>	<del>T</del>	<del>E</del>	<del>E</del>	<del>E</del>
	3	K						
	PART 1 OF 2 PART PANORAMA							

SEE CIA 25X1A

DATE OF PHOTO	TYPE	QUALITY	CLASS	NO. OF CARDS
1-28				
JUNE 67				

CLASSIFICATION CONF

PHOTO ANALYSIS REPORT

PHOTO NO. 1233862 LOT NO. R0464-68 MAP REFERENCE 31 04 N 06 34 W LATITUDE 31 04 N 06 34 W

COUNTRY	MOROCCO							
AREA NO	FMR							
	SUBJECT	SUBJECT	SUBJECT	SUBJECT	SUBJECT	SUBJECT	SUBJECT	SUBJECT
	5	10	15	20	25	30	35	40
	SKOURA	(NR)	VILLAGE	E	A			
	25	30	35	40	45	50		
	HWY	ABOUT	17 KM	E				
	UNANWA	ZAZA						

SKOURA  
 PART 2 OF 2 PART PANORAMA  
 SEE CAP

25X1A



DATE OF PHOTO	TYPE	QUALITY	CLASS	NO. OF CARDS
1-7				
CLASSIFICATION	CAPTURED BY			
CONF	M			

PHOTO ANALYSIS REPORT

FORM 10-154 USE PREVIOUS EDITIONS

PHOTO NO. 1233863 LOT NO. 20464-68 MAP REFERENCE LATITUDE 31 15N LONGITUDE 06 08W

COUNTRY MOROCCO PROVINCE WAC 454 B

AREA (K)	SUBJECT	SUBJECT	SUBJECT	SUBJECT	SUBJECT	SUBJECT	SUBJECT	SUBJECT
ENR								
EL	<sup>5</sup> KELAA		<sup>10</sup> BES		<sup>15</sup> MBOUNA		<sup>20</sup> NA	
(NR)	<sup>25</sup> LKG		<sup>30</sup> M		<sup>35</sup> ALONG		<sup>40</sup> MBOU	
NA	<sup>45</sup> RIVER		<sup>50</sup> "		ABO		UT 2KM	<sup>55</sup> E
OF	EL		KELAA					"
	"		"					"

PART 1 OF 2 PART PANORAMA  
SEE CIA \_\_\_\_\_

1-6-29

25X1A

DATE OF PHOTO	TYPE	QUALITY	CLASS	NO. OF CARDS
JUNE 67				



CLASSIFICATION CONFIDENTIAL CAPTIONED BY

Approved For Release 1999/04/14

1233864 LOT NO. 674-68 MAP REFERENCE LATITUDE 31 15N LONGITUDE 06 08W

COUNTRY MALAYSIAS PROVINCE KELANTAN


AREA NO. 10000 SUBJECT SUBJECT SUBJECT SUBJECT SUBJECT SUBJECT SUBJECT SUBJECT

EL KELAA BES MLOUNA  
(NR) "LKG" N "ALONG MGOV  
"MARRIVER" "ABOUT 2KM E  
OF EL KELAA"

PART 2 OF 2 PART PANGSMA  
SEE CH

1-6-28-29 25X1A

DATE OF PHOTO	TYPE	QUALITY	CLASS	NO. OF CARDS
JUNE 67				



CLASSIFICATION CONFIDENTIAL CAPTIONED BY

FORM 174 USE PREVIOUS EDITIONS

PHOTO ANALYSIS REPORT

LEGENDS 35A



PHOTO NO. 1233865 LOT NO. P-0464-68 MAP REFERENCE 29 58' N 25 35' W

COUNTRY	AREA NO	SUBJECT	SUBJECT	SUBJECT	SUBJECT	SUBJECT	SUBJECT	SUBJECT
MOROCCO	FMR							
		5	10	15	20	25	30	35
		UNIT (NR)	WHICH	LEADS	S			
		ROAD	BENI	SEL	MANE			
		OTIZI	"	"	"			

PASS"

SEE CIA

FOR RELATED

VIEW

25X1A



DATE OF PHOTO	TYPE	QUALITY	CLASS	NO. OF CARDS
1-28				
JUNE 67				

CLASSIFICATION

CONF

PHOTO ANALYSIS REPORT

CAPTIONED BY MP

PHOTO NO. 1233866 LOT NO. Morocco ALAP REFERENCE LATITUDE 29 55' N LONGITUDE 05 35' W

COUNTRY Morocco PROVINCE WAC 4532

AREA NO. FMR SUBJECT SUBJECT SUBJECT SUBJECT SUBJECT SUBJECT SUBJECT SUBJECT

T	A	B	O	U	N	I	T	(NR)	L	K	G	S	0						
N	R	O	A	D	W	H	I	C	H	L	E	A	D	S	T				
O	T	I	Z	I	B	E	N	I	S	E	L	M	A	N	E	P	A	S	S
"	"	"	"	"	"	"	"	"	"	"	"	"	"	"	"	"	"	"	"

SEE CIA \_\_\_\_\_ FOR RELATED VIEW

1-28

25X1A

DATE OF PHOTO	TYPE	QUALITY	CLASS	NO. OF CARDS
JUNE 67				
CLASSIFICATION	CONF		CAPTIONED BY	MP

PHOTO ANALYSIS REPORT

1233867 LOT NO. P-0164-68 MAP REFERENCE 29 51N 05 46W

COUNTRY	MOROCCO	PROVINCE	WAC 453 D				
AREA NO	EMR	SUBJECT		SUBJECT		SUBJECT	
	M H A M M I D						
	F O R T R E S S						
	R O U N D						

PART 1 OF 7 PARTS  
SEE CIA \_\_\_\_\_ THRU \_\_\_\_\_

25X1A



DATE OF PHOTO	TYPE	QUALITY	CLASS	NO. OF CARDS
JUNE 67				
CLASSIFICATION	CAPTURED BY MP			
CONF				

PHOTO ANALYSIS REPORT

PHOTO NO. 1233868 LOT NO. P0464-68 MAP REFERENCE 29 51N 16E

COUNTRY	MOROCCO	PROVINCE	WAC 453 D	SUBJECT	SUBJECT	SUBJECT	SUBJECT	SUBJECT
AREA NO	EMR	SUBJECT	SUBJECT	SUBJECT	SUBJECT	SUBJECT	SUBJECT	SUBJECT
	M H A M M I D			10 P A N O R A M A	15			20
	F O R T R E S S			30 A N D	35	A R E A		40
	R O U N D			50 D		S T R E A M		

PART 2 OF 17 PARTS  
SEE CIA \_\_\_\_\_ THRU \_\_\_\_\_

25X1A



1-6	DATE OF PHOTO	TYPE	QUALITY	CLASS	NO. OF CARDS
JUNE 67					
CONF				CAPTURED BY MW	

PHOTO ANALYSIS REPORT

PHOTO NO 1233869

LOT NO R0464-68

MAP REFERENCE

REF ID: A65867A00062141000601V  
29 51N 21W

COUNTRY MOROCCO

PROVINCE WAC 453 D

AREA NO ENR

5	M	H	A	M	M	1	D	10	P	A	N	O	R	A	M	A	20
25	F	O	R	T	R	E	S	30	A	N	D	A	R	E	A	A	
45	R	O	U	N	D	B	R	I	E	D	S	T	R	E	A	M	

PART 3 OF 7 PARTS  
SEE CIA \_\_\_\_\_ THRU \_\_\_\_\_

25X1A

1-17  
DATE OF PHOTO

TYPE

QUALITY

CLASS

NO. OF CARDS

50

JUNE 67

CAPTIONED BY  
RLO

CLASSIFICATION CONF

PHOTO ANALYSIS REPORT

PHOTO NO. 1233870 LOT NO. R-2664-68 MAP REFERENCE LATITUDE 29 51N LONGITUDE 05 46W

COUNTRY MOROCCO PROVINCE WAC 453 D

AREA NO	SUBJECT	SUBJECT	SUBJECT	SUBJECT	SUBJECT	SUBJECT	SUBJECT	SUBJECT
FAIR								
M H H M M I S	5		10	P A N O R A M A	15			20
F O R T R E S S	25		30	A N D	35	A R E A		40
R O U N D	45		50	B R I E F		S T R E A M		

PART 4 OF 7 PARTS

SEE CIA \_\_\_\_\_ THRU \_\_\_\_\_

25X1A

1-6-7

DATE OF PHOTO	TYPE	QUALITY	CLASS	NO. OF CARDS	CLASSIFICATION	CAPTIONED BY
JUNE 67					CONF	ALD



PHOTO ANALYSIS REPORT

PHOTO NO. 1233871      LOT NO. 123387-68      MAP REFERENCE      LATITUDE 27 51 N      LONGITUDE 05 46 W

COUNTRY ANDRACU      PROVINCE WAC 453 D

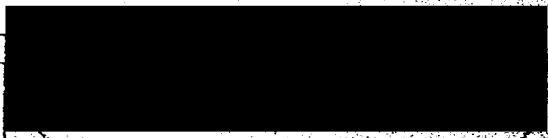
AREA NO	SUBJECT	SUBJECT	SUBJECT	SUBJECT	SUBJECT	SUBJECT	SUBJECT	SUBJECT
FMR								
	5		10	PANORAMA	15		20	
	25		30	AREA	35		40	
	45		50	STREAM				

PART 5 OF 17 PARTS  
SEE CIA \_\_\_\_\_ THRU \_\_\_\_\_

25X1A

1-7-28

DATE OF PHOTO	TYPE	QUALITY	CLASS	NO. OF CARDS
JUNE 67				



CLASSIFICATION CONF      CAPTIONED BY ALP

PHOTO NO. 1233872    LOT NO. P-0464-68    MAP REFERENCE    LATITUDE 29 51 N    LONGITUDE 05 46 W

COUNTRY MOROCCO    PROVINCE WAC 453 D

AREA NO	SUBJECT	SUBJECT	SUBJECT	SUBJECT	SUBJECT	SUBJECT	SUBJECT	SUBJECT
FMR								
M H A M M I D	5		10	P A N D E H A	15		20	
F O R T R E S S	25		30	A M A R K E A	35		40	
	45		50					

PART 6 OF 17 PARTS  
SEE MAP THROUGH

1-17-28

25X1A

DATE OF PHOTO	TYPE	QUALITY	CLASS	NO. OF CARDS	SO
JUNE 67					

CLASSIFICATION CONF    CAPTURED BY MIP



PHOTO NO. 233873      LOT NO. P0464-68      MAP REFERENCE      LATITUDE 29 51 N      LONGITUDE 05 46 W

COUNTRY MOROCCO      PROVINCE WAC 453 D

AREA NO	SUBJECT	SUBJECT	SUBJECT	SUBJECT	SUBJECT	SUBJECT	SUBJECT	SUBJECT	SUBJECT
FMR									
M H A M M I D			10			15			20
			25			30			35
			45			50			40

1 - 6 - 7      25X1A

DATE OF PHOTO	TYPE	QUALITY	CLASS	NO. OF CARDS	SC
JUNE 67					

CLASSIFICATION CONF      CAPTIONED BY MP

PHOTO NO. 1233874 LOT NO. P-0464-68 MAP REFERENCE LATITUDE 31 12N LONGITUDE 06 07W

COUNTRY MOROCCO PROVINCE WAC 454 B

AREA NO	SUBJECT	SUBJECT	SUBJECT	SUBJECT	SUBJECT	SUBJECT	SUBJECT	SUBJECT
FMR								
A I T	R I D I		10	P A N O R A M A	15			20
K G	S E - S		30		35			40
	// 45 //	//	50					

PART 1 OF 6 PARTS  
SEE CIA \_\_\_\_\_ THRU \_\_\_\_\_

1-6-28

25X1A

DATE OF PHOTO	TYPE	QUALITY	CLASS	NO. OF CARDS
JUNE 67				



CLASSIFICATION CONF CAPTIONED BY MY

FORM NO. 174 USE PREVIOUS EDITIONS


PHOTO ANALYSIS REPORT

PHOTO NO. 1233875    LOT NO. P-0464-68    MAP REFERENCE    LATITUDE 31 12N    LONGITUDE 06 07(W)

COUNTRY MOROCCO    PROVINCE WAC 454 B

AREA NO	SUBJECT	SUBJECT	SUBJECT	SUBJECT	SUBJECT	SUBJECT	SUBJECT	SUBJECT	SUBJECT
FMR									
A I T	<sup>5</sup> R I D I		<sup>10</sup>	P A N O R A M A	<sup>15</sup>				<sup>20</sup> L
K G	<sup>25</sup> S E - S		<sup>30</sup>		<sup>35</sup>				<sup>40</sup>
	" 45"	"	<sup>50</sup>						

PART 2 OF 6 PARTS  
SEE CIA \_\_\_\_\_ THRU \_\_\_\_\_

25X1A  


DATE OF PHOTO	TYPE	QUALITY	CLASS	NO. OF CARDS
JUNE 67				

CLASSIFICATION CONF    CAPTIONED BY: M

PHOTO NO. 1233876 LOT NO. P-0464-68 MAP REFERENCE 31 12 N LATITUDE 06 07 W

COUNTRY	AREA NO	SUBJECT	SUBJECT	SUBJECT	SUBJECT	SUBJECT	SUBJECT	SUBJECT	SUBJECT
MOROCCO	FMK								
	A I T	5	R I S I	10	P A N O R A M A				20
	K G	25	S E - S	30					40
		11 43/11	11	50					

PART 3 OF C PARTS  
SEE CIA \_\_\_\_\_ THRU \_\_\_\_\_

25X1A



DATE OF PHOTO	TYPE	QUALITY	CLASS	NO. OF CARDS
JUNE 67				

CLASSIFICATION CONF CAPTIONED BY MP

PHOTO ANALYSIS REPORT

PHOTO NO. **1233877**      LOT NO. **P-0464-6E**      MAP REFERENCE      LATITUDE **31 12N**      LONGITUDE **06 07W**

COUNTRY **MOROCCO**      PROVINCE **MAC 154B**


AREA NO	SUBJECT	SUBJECT	SUBJECT	SUBJECT	SUBJECT	SUBJECT	SUBJECT	SUBJECT	SUBJECT
<b>FAIR</b>									
<b>A I T</b>	<b>5</b>	<b>R I S I</b>	<b>10</b>	<b>P A N O R A M A</b>	<b>15</b>	<b>A</b>	<b>20</b>	<b>L</b>	
<b>K E</b>	<b>25</b>	<b>S E - S</b>	<b>30</b>		<b>35</b>			<b>40</b>	
	<b>45</b>	<b>"</b>	<b>50</b>						

**PART 4 OF 6 PARTS**  
**SEE VIA \_\_\_\_\_ THRU \_\_\_\_\_**

**25X1A**

**1-6-28**

DATE OF PHOTO	TYPE	QUALITY	CLASS	NO. OF CARDS
<b>JUNE 67</b>				



CLASSIFICATION **CONF**      CAPTURED BY **AV**

**PHOTO ANALYSIS REPORT**

PHOTO NO. 1233878 LOT NO. P-464-65 MAP REFERENCE LATTITUDE 31 12N LONGITUDE 06 07W

COUNTRY MOROCCO PROVINCE WADZUZ

AREA NO	SUBJECT	SUBJECT	SUBJECT	SUBJECT	SUBJECT	SUBJECT	SUBJECT	SUBJECT
FWK								
A 1 T	5	R T B I	10	P A N O R A M A	15			20
K G	25	S E - S	30		35			40
	4	45	50					

PART 5 OF 6 PARTS  
SEE CIA THEO

25X1A

DATE OF PHOTO	TYPE	QUALITY	CLASS	NO. OF CARDS
JUNE 67				

CLASSIFICATION CONF CAPTURED BY

PHOTO ANALYSIS REPORT

Approved For Release 1999/09/26

1233879

MAP REFERENCE

LATITUDE

LONGITUDE

COUNTRY  
MOROCCO

PROVINCE  
TALISYD

31 12 N

06 07 W

AREA NO

SUBJECT

SUBJECT

SUBJECT

SUBJECT

SUBJECT

SUBJECT

SUBJECT

SUBJECT

AIT

5

RIE

10

PANORAMA

15

RIE

25

SE-S

30

35

40

45

50

MIF 6

SEE LIST

TRCU

1-28

25X1A

DATE OF PHOTO

TYPE

QUALITY

CLASS

NO. OF CARDS

JUNE 8 7



CLASSIFICATION

CONF

CAPTIONED BY

FORM NO 174

USE PREVIOUS EDITIONS

PHOTO ANALYSIS RETURN

PHOTO NO. <b>1233880</b>	LOT NO. <b>12064-08</b>	ALAP REFERENCE	LATITUDE <b>29 59N</b>	LONGITUDE <b>07 30W</b>									
COUNTRY <b>MOROCCO</b>	PROVINCE <b>WAC 454D</b>												
AREA NO. <b>FMR</b>	SUBJECT	SUBJECT	SUBJECT	SUBJECT	SUBJECT	SUBJECT	SUBJECT	SUBJECT					
<b>T</b>	<b>A</b>	<b>O</b>	<b>R</b>	<b>T</b>	<b>S</b>	<b>I</b>	<b>D</b>	<b>E</b>	<b>F</b>	<b>A</b>	<b>C</b>	<b>I</b>	<b>N</b>
<b>G</b>	<b>H</b>	<b>W</b>	<b>Y</b>										

**PART 1 OF 5 PART PANORAMA**  
**SEE CIA \_\_\_\_\_ THEM \_\_\_\_\_**

**25X1A**

<b>6-7</b>	DATE OF PHOTO	TYPE	QUALITY	CLASS	NO. OF CARDS
<b>JUNE 67</b>					
CLASSIFICATION <b>CONF</b>	CAPTURED BY <b>ALC</b>				

**PHOTO ANALYSIS REPORT**



PHOTO NO. 1233881

COUNTRY MOROCCO PROVINCE

AREA NO.	SUBJECT	SUBJECT	SUBJECT	SUBJECT	SUBJECT	SUBJECT	SUBJECT	SUBJECT	SUBJECT
	5		10	SIDE	15	FAC	20		
	25		30		35		40		
	45		50						

PART 2 OF 5 PART PANORAMA  
SEE CIA \_\_\_\_\_ THRU \_\_\_\_\_

6-7 25X1A

DATE OF PHOTO	TYPE	QUALITY	CLASS	NO. OF CARDS
JUNE 67				

CLASSIFICATION CONF CAPTURED BY

PHOTO ANALYSIS REPORT

PHOTO NO. 1233882      LOT NO. *1233882*      MAP REFERENCE      LATITUDE *21 51N*      LONGITUDE *07 30W*

COUNTRY *INDONESIA*      PROVINCE *W. IRIAN*

AREA NO.	SUBJECT	SUBJECT	SUBJECT	SUBJECT	SUBJECT	SUBJECT	SUBJECT	SUBJECT	SUBJECT
<i>1</i>	<i>T</i>	<i>A</i>	<i>D</i>	<i>R</i>	<i>10</i>	<i>S</i>	<i>I</i>	<i>D</i>	<i>E</i>
<i>2</i>	<i>5</i>				<i>15</i>	<i>F</i>	<i>A</i>	<i>C</i>	<i>1</i>
<i>3</i>	<i>G</i>	<i>H</i>	<i>W</i>	<i>4</i>	<i>20</i>	<i>N</i>			
<i>4</i>	<i>25</i>				<i>30</i>				
<i>5</i>	<i>45</i>				<i>50</i>				

*PART 3 OF 5 PART PANORAMA*  
*SEE CIA \_\_\_\_\_ THRU \_\_\_\_\_*

25X1A

DATE OF PHOTO	TYPE	QUALITY	CLASS	NO. OF CARDS
<i>6-17</i> <i>JUNE 67</i>				
CLASSIFICATION <i>CONF</i>	CAPTURED BY <i>ALP</i>			



PHOTO ANALYSIS REPORT

PHOTO NO. 1233883 IOI NO. P-0464-68 MAP REFERENCE LATITUDE 29 59 N LONGITUDE 09 30 W

COUNTRY MOROCCO PROVINCE WAC 454 D

AREA NO.	SUBJECT	SUBJECT	SUBJECT	SUBJECT	SUBJECT	SUBJECT	SUBJECT	SUBJECT	SUBJECT
FMR									
T	A	O	U	R	I	R	T	10	S
G	H	W	Y	25				30	E
				45				50	F
									A
									C
									I
									V

PART 4 OF 5 PART PANORAMA  
SEE CIA \_\_\_\_\_ THEN \_\_\_\_\_

25X1A

DATE OF PHOTO	TYPE	QUALITY	CLASS	NO. OF CARDS
JUNE 67				



CAPTION [Signature]

CLASSIFICATION CONF

PHOTO ANALYSIS REPORT

PHOTO NO. 1233884 LOT NO. P-0464-68 MAP REFERENCE LATITUDE 29 59 N LONGITUDE 09 30 W

COUNTRY	MOROCCO				PROVINCE	WAC 454 D			
AREA NO.	FMR				SUBJECT	SUBJECT	SUBJECT	SUBJECT	SUBJECT
	5	10	15	20					
	25	30	35	40					
	45	50							

PART 5 OF 5 PART PANORAMA  
 SEE CIA THRU

25X1A



DATE OF PHOTO	TYPE	QUALITY	CLASS	NO. OF CARDS
JUNE 67				
CLASSIFICATION	CAPTIONED BY			
CONF	M			

PHOTO ANALYSIS REPORT

REF ID: A66066  
 8-05867 A000621410006  
 LATITUDE 30 42 N 06 27 W

PHOTO NO. 1233885  
 LOT NO. P-0460-C8  
 MAP REFERENCE  
 PROVINCE WAC 454B

COUNTRY	MOROCCO	SUBJECT	SUBJECT	SUBJECT	SUBJECT	SUBJECT	SUBJECT	SUBJECT
AREA NO.	EMR							
	A G D Z	(NR)		VIEW		FROM		
	I Z I - N			T I N I F I F E T		P A S S		

PART 1 OF 4 PART PANORAMA.  
 SEE CIA \_\_\_\_\_ THRU \_\_\_\_\_

25X1A



DATE OF PHOTO	TYPE	QUALITY	CLASS	NO. OF CARDS
JUNE 67				

CLASSIFICATION CONF  
 CAPTIONED BY MP

PHOTO ANALYSIS REPORT

PHOTO NO.

1233886

LOT NO.

P-0460-68

MAP REFERENCE

LATITUDE

30 42 N

LONGITUDE

06 29 W

COUNTRY

MOROCCO

PROVINCE

WAC. 454A

AREA NO.

FMR

SUBJECT

SUBJECT

SUBJECT

SUBJECT

SUBJECT

SUBJECT

SUBJECT

SUBJECT

A B D Z

5 (NR)

10 VIEW

15 FROM

20 T

1 Z 1 - N

25 -

30 1 N I F I F T

35 P A S S

40 "

45 "

50 "

PART 2 OF 4 PART PANORAMA.  
SEE CIA \_\_\_\_\_ THRU \_\_\_\_\_

25X1A

DATE OF PHOTO

TYPE

QUALITY

CLASS

NO. OF CARDS


JUNE 67

CLASSIFICATION

CONF

CAPTIONED BY

MP



FORM 131 DE FEBRUARY 1968

PHOTO ANALYSIS REPORT

PHOTO NO. 1233887      LOT NO. P-0460-68      MAP REFERENCE      LATITUDE 30 42 N      LONGITUDE 06 29 W

COUNTRY MOROCCO      PROVINCE WAC 454A

AREA NO	SUBJECT	SUBJECT	SUBJECT	SUBJECT	SUBJECT	SUBJECT	SUBJECT	SUBJECT
FMR								
A B Z	5	NR		10	VIEW	15	FROM	20
I Z I - W	25	T I N I F I F T	30		35	P A S S	40	
	45	"	4	50		"		

PART 3 OF 4 PART PANARAMA.  
SEE CIA \_\_\_\_\_ THRU \_\_\_\_\_

1      25X1A

DATE OF PHOTO	TYPE	QUALITY	CLASS	NO. OF CARDS
JUNE 67				

CLASSIFICATION CONF      CAPTIONED BY ALC

PHOTO NO. **1233888** IDI NO. **P.0000-08** MAP REFERENCE \_\_\_\_\_ LATITUDE **32 42 N** LONGITUDE **06 29 W**

COUNTRY **MOROCCO** PROVINCE **WAC 454A**

AREA NO	SUBJECT	SUBJECT	SUBJECT	SUBJECT	SUBJECT	SUBJECT	SUBJECT	SUBJECT
<b>1</b>	<b>A G S Z</b>	<b>5</b>	<b>NR</b>	<b>10</b>	<b>V I E W</b>	<b>15</b>	<b>FROM</b>	<b>20</b>
	<b>1 Z 1 - N</b>	<b>25</b>	<b>T I N I F I F F T</b>	<b>30</b>		<b>35</b>	<b>P H S S</b>	<b>40</b>
		<b>45</b>	<b>"</b>	<b>50</b>			<b>"</b>	

**PART 4 OF A PART PANORAMA.**  
**SEE CIA \_\_\_\_\_ THRU \_\_\_\_\_**

**25X1A**

DATE OF PHOTO	TYPE	QUALITY	CLASS	NO. OF CARDS
<b>JUNE 67</b>				

CLASSIFICATION **CONF** CAPTIONED BY **MP**



PHOTO NO. **1233889**      LOT NO. **R0464-68**      MAP REFERENCE      LATITUDE **30 38N**      LONGITUDE **06 07W**

COUNTRY **MOROCCO**      PROVINCE **WAC 454B**

AREA NO.	SUBJECT	SUBJECT	SUBJECT	SUBJECT	SUBJECT	SUBJECT	SUBJECT	SUBJECT
<b>EMR</b>								
	<b>5</b>	<b>T A M E Z</b>	<b>10</b>	<b>M O U T</b>			<b>15</b>	<b>20</b>
	<b>25</b>		<b>30</b>			<b>35</b>		<b>40</b>
	<b>45</b>		<b>50</b>					

**PART 1 OF ~~THE~~ PART PANORAMA.**  
**SEE CIA \_\_\_\_\_ THRU \_\_\_\_\_**

**1-6-7**      **25X1A**

DATE OF PHOTO	TYPE	QUALITY	CLASS	NO. OF CARDS	CLASSIFICATION	CAPTIONED BY
<b>JUNE 67</b>					<b>CONF</b>	<b>M</b>




PHOTO NO. 1233890 LOT NO. P20464-68 MAP REFERENCE LATTITUDE 30 38N LONGITUDE 06 07W

COUNTRY	PROVINCE	SUBJECT	SUBJECT	SUBJECT	SUBJECT	SUBJECT	SUBJECT	SUBJECT
MOROCCO	WAC 450B							
AREA NO. 100								20
				10			15	
								40
				30			35	
				25				
				45				
				50				

PART 2 OF  PART PANORAMA.  
 SEE CIA \_\_\_\_\_ THRU \_\_\_\_\_  
 25X1A

DATE OF PHOTO	TYPE	QUALITY	CLASS	NO. OF CARDS	SC
JUN 67					
CLASSIFICATION					

CAPTIONED BY  
 [Signature]

PHOTO ANALYSIS REPORT

PHOTO NO. **1233891** | LOT NO. **R-44-18** | MAP REFERENCE | LATITUDE **37N** | LONGITUDE **06 07W**

COUNTRY **INDONESIA** | PROVINCE **DIYOC SURAB**

AREA NO	SUBJECT	SUBJECT	SUBJECT	SUBJECT	SUBJECT	SUBJECT	SUBJECT	SUBJECT
	5		10			15		20
	25		30			35		40
	45		50					

**PART 3 OF PART PANORAMA.**  
**SEE CIA \_\_\_\_\_ THRU \_\_\_\_\_**

**1-6-7**

**25X1A**

DATE OF PHOTO	TYPE	QUALITY	CLASS	NO. OF CARDS
<b>JUNE 1971</b>				

CLASSIFICATION **E-1** | CAPTURED BY **WV**

Approved For Release 1999/09/23 : CIA-RDP78-05867A000621410006-0

ILLEGIB

Approved For Release 1999/09/23 : CIA-RDP78-05867A000621410006-0

Approved For Release  
 1233893 101 MG P-0464-68  
 MAP REFERENCE LATITUDE 30 19 N LONGITUDE 05 50 W

COUNTRY MOROCCO PROVINCE WAC 453A

AREA NO FMR SUBJECT SUBJECT SUBJECT SUBJECT SUBJECT SUBJECT SUBJECT SUBJECT

ZAGORA (NR) PANORAMA  
 FROM ROAD TO M'HAMID  
 LKG SE-S POINT IS A  
 FEW MILES S OF ZAGORA

PART 1 OF 4 PART PANORAMA.  
 SEE CIA TERU

1-28

25X1A

DATE OF PHOTO	TYPE	QUALITY	CLASS	NO. OF CARDS
JUNE 67				
CLASSIFICATION CONF	CAPTIONED BY			

FORM NO 174 USE PREVIOUS EDITIONS

PHOTO ANALYSIS REPORT

PHOTO NO: **1233894**      LOT NO: **P-044-68**      MAP REFERENCE:      LATITUDE: **30 19 N**      LONGITUDE: **05 50 W**

COUNTRY: **MOROCCO**      PROVINCE: **WAC 453A**

AREA NO	SUBJECT	SUBJECT	SUBJECT	SUBJECT	SUBJECT	SUBJECT	SUBJECT	SUBJECT	SUBJECT
<b>FMR</b>									
	<b>ZAGORA</b>	<b>(NR)</b>	<b>10</b>		<b>PAWORA</b>	<b>15</b>	<b>MA</b>	<b>20</b>	
	<b>FROM</b>	<b>ROAD</b>	<b>30</b>		<b>TO</b>	<b>MHAMID</b>	<b>35</b>	<b>40</b>	
	<b>LKG</b>	<b>SE-5</b>	<b>50</b>		<b>POINT</b>	<b>IS</b>	<b>A</b>		
<b>FEW MILES S OF ZAGORA</b>									

PART 2 OF 4 PART PANORAMA.  
 SEE CIA \_\_\_\_\_ TERC \_\_\_\_\_

**1-28**      **25X1A**

DATE OF PHOTO	TYPE	QUALITY	CLASS	NO. OF CARDS	SC
<b>JUNE 67</b>					
CLASSIFICATION: <b>CONF</b>				CAPTURED BY: <b>JTB</b>	

FORM NO. 174      PHOTO ANALYSIS REPORT

1233895

10170  
P-744-68

MAP REFERENCE

LATITUDE

30 19 N

LONGITUDE

05 30 W

COUNTRY

MOROCCO

PROVINCE

WAC 453A

AREA NO

EMR

SUBJECT

SUBJECT

SUBJECT

SUBJECT

SUBJECT

SUBJECT

SUBJECT

SUBJECT

Z	A	G	O	R	A	(	N	R)	10	P	A	N	O	R	A	M	A	20
F	R	O	M	R	O	A	D		30	T	O	M	H	A	M	I	D	40
L	K	G	S	E	-	S		50	P	O	I	N	T					

IS A  
FEW MILES S OF ZAGORA

PART 3 OF 4 PART PANORAMA

SEE CIN

TRU

1-28

25X1A

DATE OF PHOTO

TYPE

QUALITY

CLASS

NO. OF CARDS

JUNE 67

CLASSIFICATION

CONF

CAPTIONED BY

FORM 174 USE PREVIOUS EDITIONS

PHOTO ANALYSIS REPORT

PHOTO NO. **1233896** LOT NO. **D-0461-28** MAP REFERENCE **144C 452A** LATITUDE **30 19N** LONGITUDE **05 30W**

COUNTRY **MAROKKO** PROVINCE **144C 452A**

AREA NO	SUBJECT	SUBJECT	SUBJECT	SUBJECT	SUBJECT	SUBJECT	SUBJECT	SUBJECT	SUBJECT
<b>1</b>	<b>ZAFORA</b>	<b>10</b>	<b>15</b>	<b>20</b>	<b>25</b>	<b>30</b>	<b>35</b>	<b>40</b>	<b>45</b>
<b>2</b>	<b>WAD RAS</b>	<b>10</b>	<b>15</b>	<b>20</b>	<b>25</b>	<b>30</b>	<b>35</b>	<b>40</b>	<b>45</b>
<b>3</b>	<b>WAD RAS</b>	<b>10</b>	<b>15</b>	<b>20</b>	<b>25</b>	<b>30</b>	<b>35</b>	<b>40</b>	<b>45</b>

**100 METERS S OF ZAFORA**  
**PART 4 OF PART PARACAMA**

**25X1A**

DATE OF PHOTO	TYPE	QUALITY	CLASS	NO. OF CARDS
<b>JUNE 67</b>				



CLASSIFICATION **CONF** CAPTIONED BY **144C 452A**



PHOTO NO. 1233897 LOT NO. P-0464-68 MAP REFERENCE LATITUDE 29 58 N LONGITUDE 05 35 W

COUNTRY MOROCCO PROVINCE WAC 453D

AREA NO	SUBJECT	SUBJECT	SUBJECT	SUBJECT	SUBJECT	SUBJECT	SUBJECT	SUBJECT
FMR								
T	A	G	O	U	N	I	T	(NR)
T	H	W	A	R	D	T	O	W
I	T	O	A	S	I	S		"

PART 1 OF 4 PART PANORAMA  
SEE CIA \_\_\_\_\_ THRU \_\_\_\_\_

25X1A

DATE OF PHOTO	TYPE	QUALITY	CLASS	NO. OF CARTS
JUNE 67				

CLASSIFICATION CONF CAPTURED BY MR

PHOTO ANALYSIS REPORT

PHOTO NO. **1233898** LOT NO. **P-0464-68** MAP REFERENCE **27 58 N** LATITUDE **05 35 W**

COUNTRY	MOROCCO								
AREA NO.	FMR								
SUBJECT		SUBJECT		SUBJECT		SUBJECT		SUBJECT	
TAG OUNIT		TAWARW		IT OASIS		LKE		NOR	
TAWARW		TAWARW		"		TAG OUN		"	
IT OASIS		"		"		"		"	

25X1A

PART 2 OF 4 PART PANORAMA  
SEE CIA \_\_\_\_\_ THRU \_\_\_\_\_

25X1A

DATE OF PHOTO	TYPE	QUALITY	CLASS	NO. OF CARDS	SO
JUNE 67					
CLASSIFICATION	CAPTURED BY				
CONF	AP				

FORM NO 174 Use PREVIOUS EDITIONS

PHOTO ANALYSIS REPORT