

AIRTEL NO: 1234699 | IRI NO: 20464-68 | MAP REFERENCE: | LATITUDE: 34 02 N | LONGITUDE: 04 59 W

COUNTRY: MOROCCO | PROVINCE: WAC 4008

AREA NO	SUBJECT	SUBJECT	SUBJECT	SUBJECT	SUBJECT	SUBJECT	SUBJECT	SUBJECT
FMR								
F E S	5	P A N O R A M A	10	F R O M	15	H	20	
I L C	25	B Y	30	B O R D E R	35	N O R D	40	L K
G E - S - W	45	"	50	"				
"	"	"						

PART 2 OF 8 PARTS
 SEE CIA 1234698 — THRU 1234705

1-6 25X1A

DATE OF PHOTO	TYPE	QUALITY	CLASS	NO. OF CARDS
JUNE 67				

CLASSIFICATION: ~~SECRET~~ | CAPTIONED BY: [Signature]

Approved For Release 2001/08/01 : CIA-RDP80-01070A000100010001-8

FIGURE NO 1234700	LOT NO R 0464-68	MAP REFERENCE	LATITUDE 34 02 N	LONGITUDE 04 59 W
COUNTRY MOROCCO	PROVINCE WAC 4208			

AREA NO	SUBJECT	SUBJECT	SUBJECT	SUBJECT	SUBJECT	SUBJECT	SUBJECT	SUBJECT	SUBJECT
FMR									
F E S	5	P A N O R A M A	10		15	F R O M			20
I L C	25	B Y	30	B O R D E R		N O R D			40
G E - S - W	45	"	50			"			
"	"	"							

PART 3 OF 8 PARTS
 SEE CIA 1234698 THRU 1234705

1-6

25X1A

DATE OF PHOTO	TYPE	QUALITY	CLASS	NO. OF CARDS
JUNE 67				

CLASSIFICATION: CONF

CAPTIONED BY: [REDACTED]

FORM 174 USE PREVIOUS EDITIONS

PHOTO ANALYSIS REPORT

Approved For Release

1234701 LOT NO. MAP REFERENCE LATITUDE 24 02N LONGITUDE 081 57W

COUNTRY MOROCCO PROVINCE WAD AL-BOUR

AREA NO	SUBJECT	SUBJECT	SUBJECT	SUBJECT	SUBJECT	SUBJECT	SUBJECT	SUBJECT	SUBJECT
FAIR									
F E S	5	P A N O R A M A	10		15	F R O M		20	H
I L L	25	B Y	30	B O R D E R	35	N O R D		40	L K
G E - S - W	45	"	50	"		"			
"	"	"							

PART 4 OF 8 PARTS
SEE CIA 1234698 THRU 1234705

1-6

25X1A

DATE OF PHOTO	TYPE	QUANTITY	CLASS	NO. OF CARDS
JUNE 67				

CLASSIFICATION CONF CAPTURED BY MK

FORM NO. 174 USE PREVIOUS EDITIONS

PHOTO ANALYSIS REPORT

Approved For Release

1234702 LOT NO. R0464-68 MAP REFERENCE LATITUDE 34 02N LONGITUDE 04 59W

COUNTRY MOROCCO PROVINCE WAC 423 B

AREA NO	SUBJECT	SUBJECT	SUBJECT	SUBJECT	SUBJECT	SUBJECT	SUBJECT	SUBJECT	SUBJECT
FMR									
FES	5	PANORAMA	10	FROM	15				20
ILL	25	BY	30	BORDJ	35	NORD			H
G	45	S-W	50						LK
"	"	"	"			"			

PART 5 OF 8 PARTS
SEE CIA 1234698 THRU 1234705

6

25X1A

DATE OF PHOTO	TYPE	QUALITY	CLASS	NO. OF CARDS
JUNE 67				

CLASSIFICATION CONF CAPTURED BY NIF

FORM 174 1 Jun 52 USE PREVIOUS EDITIONS

PHOTO ANALYSIS REPORT

PHOTO NO. 1234703

LOT NO. F0464-68

MAP REFERENCE

LATITUDE 34 12N

LONGITUDE 04 59W

COUNTRY MOROCCO

PROVINCE WAC 420 B

AREA NO	SUBJECT	SUBJECT	SUBJECT	SUBJECT	SUBJECT	SUBJECT	SUBJECT	SUBJECT
FAIR								
FES	5	PANORAMA	10	FROM	15			20
ILL	25	BY	30	BOROJ	35	NORO		40
G	45	S-W	50	"		"		40
"	"	"						

PART 6 OF 8 PARTS

SEE CIA 1234698 THRU 1234705

6-7

25X1A

DATE OF PHOTO	TYPE	QUALITY	CLASS	NO. OF CARDS
JUNE 67				
CLASSIFICATION	CONF		CAPTURED BY	

FORM NO 17 THE PREVIOUS EDITIONS

PHOTO ANALYSIS REPORT

PHOTO NO. 1234701 LOT NO. R0964-68 MAP REFERENCE LATTITUDE 34 02N LONGITUDE 04 59W

COUNTRY MOROCCO PROVINCE WAC 420 B

AREA NO	SUBJECT	SUBJECT	SUBJECT	SUBJECT	SUBJECT	SUBJECT	SUBJECT	SUBJECT
FAR								
F E S		F A N O R A M A			F R O M			H
I L L	25	B Y	30	B O R O J	35	N O R D		40
G E - S - W	45		50					
"	"	"						

PART 7 OF 8 PARTS
SEE CIA 1234698 - THRU 1234705

1-6-7

25X1A

DATE OF PHOTO	TYPE	QUALITY	CLASS	NO. OF CARDS
JUNE 07				

CLASSIFICATION CONF CAPTIONED BY ALK

PHOTO ANALYSIS REPORT

COUNTRY **MOROCCO** PROVINCE **WAC 420B** MAP REFERENCE **P-0464-18** LATITUDE **34 02 N** LONGITUDE **04 59 W**

AREA NO	SUBJECT	SUBJECT	SUBJECT	SUBJECT	SUBJECT	SUBJECT	SUBJECT	SUBJECT	SUBJECT
FMR									
F E S	5	P A N O R A M A	10	F R O M	15				20
I L L	25	B Y	30	B O R D E R	35	N O R D			40
G E - S - W	45	"	50	"		"			L K
"		"		"		"			"

PART 8 OF 8 PARTS
SEE CITE B34628 THROUGH 1234705

6-7

25X1A

DATE OF PHOTO	TYPE	QUALITY	CLASS	NO. OF CARDS
JUNE 67				

CLASSIFICATION **CONF** CAPTIONED BY **MP**

PHOTO NO. 1234706 LOT NO. P044-15 MAP REFERENCE 34 02N 04 59W

COUNTRY MOROCCO PROJECT WAC 420B

AREA NO	SUBJECT	SUBJECT	SUBJECT	SUBJECT	SUBJECT	SUBJECT	SUBJECT	SUBJECT
FMR								
FES	⁵	PANORAMA	¹⁰	FROM	¹⁵	M	²⁰	
USLIM	²⁵	CEMETERY	³⁰	JUST	³⁵	"	⁴⁰	
EOF	⁴⁵	KASBA	⁵⁰	DES CHERADA,				
"LKG		"SE-S-SW"						

PART 1 OF 6 PARTS
SEE CIA 1234706 THRU 1234711

1-6-10

25X1A

DATE OF PHOTO	TYPE	QUALITY	CLASS	NO. OF CARDS
JUNE 67				
CLASSIFICATION	CONF		CLASSIFIED BY	
			MP	

PHOTO ANALYSIS REPORT

PHOTO NO. 1234701 MAP REFERENCE LATITUDE 34 22N LONGITUDE 04 59W

CENTURY MOROCCO PROVINCE WAC T20B

AREA NO	SUBJECT	SUBJECT	SUBJECT	SUBJECT	SUBJECT	SUBJECT	SUBJECT	SUBJECT	SUBJECT
FAR									
FES	5	PANORAMA	10	FROM	15				20
USLIM	25	CEMETERY	30	JUST	35				40
E OF	45	KASBA	50	DES CHERADA					
"LKG E-		"SE-S-SW"							

PART 2 OF 6 PARTS
SEE CIA 1234706 THRU 1234711

1-6-10

25X1A

DATE OF PHOTO	TYPE	QUALITY	CLASS	NO. OF CARDS
JUNE 67				
CLASSIFICATION CONF				CAPTIONED BY
				MP

Approved For Release 2000/08/04

PHOTO NO. 1234708

LOT NO. P0464-68

MAP REFERENCE

LATITUDE 34 02N

LONGITUDE 04 59W

COUNTRY MOROCCO

PROVINCE WNC 420B

AREA NO. FMR

SUBJECT	SUBJECT	SUBJECT	SUBJECT	SUBJECT	SUBJECT	SUBJECT	SUBJECT
---------	---------	---------	---------	---------	---------	---------	---------

F E S	5	P A N O R A M A	10	F R O M	15	M	20
U S L I M	25	C E M E T E R Y	30	J U S T	35	"	40
E O F	45	K M S B A	50	D E S C H E R A R D A			
" L K G E - " S E - S - S W "							

PART 3 OF 6 PARTS

SEE CIA 1234706 - THRU 1234711

1-6-10

25X1A

DATE OF PHOTO	TYPE	QUALITY	CLASS	NO. OF CARDS
JUNE 67				
CLASSIFICATION CONF				
				CAPTURED BY MP



FORM NO. 1 50 174 USE PREVIOUS EDITIONS

PHOTO ANALYSIS REPORT

NUMBER 1234709
 LOT NO. 123456
 MAP REFERENCE
 LATITUDE 34 02N
 LONGITUDE 04 59W

COUNTRY MOROCCO
 PROVINCE WAC 1208

AREA 140	SUBJECT	SUBJECT	SUBJECT	SUBJECT	SUBJECT	SUBJECT	SUBJECT	SUBJECT
FAR								
FES	5	PANORAMA	10	FROM	15			20
USLIM	25	CEMETERY	30	JUST	35			40
E OF	45	KASBA	50	ES		CHERARDA		
"LRG- E-SE-S-SW"								

PART 4 OF 6 PARTS
 SEE CIA 1234706 thru 1234711

6-10 25X1A

DATE OF PHOTO	TYPE	QUALITY	CLASS	NO. OF CARDS
JUNE 67				
CLASSIFICATION CONF		CAPTIONED BY MP		

Approved For Release

PHOTO NO. 1234710	ICJ NO. 1234-85	MAP REFERENCE	LATITUDE 34 02N	LONGITUDE 04 57W
COUNTRY MOROCCO	PROVINCE WAC ASAR			

AREA NO	SUBJECT	SUBJECT	SUBJECT	SUBJECT	SUBJECT	SUBJECT	SUBJECT	SUBJECT
5	FES	PANORAMA	10	FROM	20	M		
25	1/2 M	CEMETERY	30	JUST	40	12		
45	1/2 M	LES CERARDAS	50					

PART 5 OF 6 PARTS
SEE CIA 1234706 - PHOTO 1234711

1-6-10

25X1A

DATE OF PHOTO JUNE 67	TYPE	QUALITY	CLASS	NO. OF CARDS	
CLASSIFICATION CONF	CAPTIONED BY ME				

FORM NO 1-72 USE PREVIOUS EDITIONS

PHOTO ANALYSIS REPORT

Approved For Release 2001/08/01

REF ID: 1234711

LOT NO. P-2464-68

MAP REFERENCE

LATITUDE

LONGITUDE

COUNTRY Morocco

PROVINCE

34 02N

07 59 W

AREA NO FMR

WAR 4208

SUBJECT	SUBJECT	SUBJECT	SUBJECT	SUBJECT	SUBJECT	SUBJECT	SUBJECT	SUBJECT
FES	5		10					
USL	25		30		15	F	20	M
R	45		50		35	T	40	T

WAR 4208 - FES - JACARDA

PHOT 6 OF 6 PARTS

REF ID 1234706

1234711

1-6

25X1A

DATE OF PHOTO	TYPE	QUALITY	CLASS	NO. OF CARDS	CAPTIONED BY
JUNE 67					

CLASSIFICATION

CONF

CAPTIONED BY

FORM NO 1 Nov 56 174 USE PREVIOUS EDITIONS

PHOTO ANALYSIS REPORT

PHOTO NO. 1234712

LOT NO. R0464-68

MAP REFERENCE

LATITUDE

34 02N 04 59W

COUNTRY MOROCCO

PROVINCE WAC H20 B

AREA NO

FMR

SUBJECT	SUBJECT	SUBJECT	SUBJECT	SUBJECT	SUBJECT	SUBJECT	SUBJECT
FES	LKG	W	ALONG	N	W		
ALL	OF	KASBA	DES	CHE			
RARA	A	"	"	"			

25X1A

7-28
DATE OF PHOTO


TYPE

QUALITY

CLASS

NO. OF CARDS

SOL



JUNE 67

CAPTIONED BY MP

CLASSIFICATION

CONF

PHOTO ANALYSIS REPORT

PHOTO NO. 1234713 LOT NO. P0464-68 MAP REFERENCE LATITUDE 34 02N LONGITUDE 04 59W

COUNTRY MOROCCO PROVINCE WAC 420 B

AREA NO	SUBJECT	SUBJECT	SUBJECT	SUBJECT	SUBJECT	SUBJECT	SUBJECT	SUBJECT
FMR								
FES	⁵	L K G	¹⁰	N	U P	¹⁵	W	W A L L ²⁰
O F	²⁵	K A S B A	³⁰	"	D E S	³⁵	C H E R A R	⁴⁰
D A	⁴⁵	"	⁵⁰	F E S	"	"	"	"
	"	"	"	"	"	"	"	"

7-28 25X1A

DATE OF PHOTO	TYPE	QUALITY	CLASS	NO. OF CARDS
JUNE 67				

CLASSIFICATION CONF CAPTIONED BY [Signature]

Approved For Release

INDEX NO.

1234717

LOT NO.

F0464-68

MAP REFERENCE

LATITUDE

34 02N

LONGITUDE

04 59 W

COUNTRY

MOROCCO

PROVINCE

WAO 4203

AREA NO.

FMR

SUBJECT

SUBJECT

SUBJECT

SUBJECT

SUBJECT

SUBJECT

SUBJECT

SUBJECT

F E S

5

B A B

10

S E G M A

15

S E

20

25

"

30

"

35

" "

40

45

50

M-28

DATE OF PHOTO

JUNE 6 7


TYPE

QUALITY

CLASS

NO. OF CARDS

25X1A



CLASSIFICATION

CONF

CAPTIONED BY

MP

FORM NO 174 USE PREVIOUS EDITIONS

PHOTO ANALYSIS REPORT

Approved For Release

PHOTO NO. 1234715
 LOT NO. P-0464-68
 MAP REFERENCE
 LATITUDE 34 02 N
 LONGITUDE 04 59 W

COUNTRY Morocco
 PROVINCE WAC 4208

AREA NO	SUBJECT	SUBJECT	SUBJECT	SUBJECT	SUBJECT	SUBJECT	SUBJECT	SUBJECT
FMR								
F E S	5	B A B	10	S E G M A	15	S O U T H	20	
W A R W	25	"	30	"	35	"	40	
	45		50					

17-28

25X1A

DATE OF PHOTO	TYPE	QUALITY	CLASS	NO. OF CARDS	SC
JUNE 67					
CLASSIFICATION CONF				CAPTIONED BY	

FORM NO. 17A USE PREVIOUS EDITIONS

PHOTO ANALYSIS REPORT

PHOTO NO. 1234716 LOT NO. P0464-68 MAP REFERENCE LATITUDE 34 02 N LONGITUDE 04 59 W

COUNTRY Morocco PROVINCE WAC 420B

AREA NO	SUBJECT	SUBJECT	SUBJECT	SUBJECT	SUBJECT	SUBJECT	SUBJECT	SUBJECT
FMR								
FES	⁵	LKG	¹⁰	W	ON	¹⁵	RUE	²⁰
LAA	²⁵	TOWAR	³⁰	"	BOU	³⁵	"	⁴⁰
A	⁴⁵	MEDRESA	⁵⁰	"	"	"	"	"

7-10

25X1A

DATE OF PHOTO	TYPE	QUALITY	CLASS	NO. OF CARDS
JUNE 67				

CLASSIFICATION CONF CAPTIONED BY [Redacted]

PHOTO NO. 1234717 LOT NO. F-0464-68 MAP REFERENCE LATITUDE 34 02N LONGITUDE 04 59W

COUNTRY Morocco PROVINCE WAC 420B

AREA NO	SUBJECT	SUBJECT	SUBJECT	SUBJECT	SUBJECT	SUBJECT	SUBJECT	SUBJECT
FMR								
FES	5	FOUNTAIN	10	E	15	OF	20	B
O	25	ANANIA	30	MEDRESA	35		40	LK
G	45	W " ON RUE " TALAA	50					
"		"		"				

7-9 DATE OF PHOTO 25X1A

DATE OF PHOTO	TYPE	QUALITY	CLASS	NO. OF CARDS
JUNE 67				

CLASSIFICATION CONF CAPTIONED BY AIR

PHOTO NO. 1234718 LOT NO. P-0464-68 MAP REFERENCE LATITUDE 34 02 N LONGITUDE 04 59 W

COUNTRY MOROCCO PROVINCE WAC 420 B

AREA NO	SUBJECT	SUBJECT	SUBJECT	SUBJECT	SUBJECT	SUBJECT	SUBJECT	SUBJECT
FIR								
F E S	5	L K G	10	E	O N	15	R U E	20
L A A	25		30	"		35	"	40
	45		50					

7-10 25X1A

DATE OF PHOTO	TYPE	QUALITY	CLASS	NO. OF CARDS
JUNE 6 7				

CLASSIFICATION CONF CAPTIONED BY [Signature]

PHOTO NO. 1234719			LOT NO. P-0464-68			MAP REFERENCE			LATITUDE 34 02N			LONGITUDE 04 59W		
COUNTRY MOROCCO						PROVINCE WAC 420B								
AREA NO. FMR		SUBJECT		SUBJECT		SUBJECT		SUBJECT		SUBJECT		SUBJECT		
FES		5		SHUTTER		10		EREND		15		SHOPS		
25		ALONG		30		RUE		35		TALA		40		
45		"		50		"								
DATE OF PHOTO 7-10			TYPE			CLASS			NO. OF CARDS			SC		
JUNE		6		7										
CLASSIFICATION CONF				CAPTIONED BY MIP										

FORM NO 178 USE PREVIOUS EDITIONS

PHOTO ANALYSIS REPORT

PHOTO NO. 1234770 LOT NO. P0464-68 MAP REFERENCE LATTITUDE 34 02N LONGITUDE 04 59W

COUNTRY MOROCCO PROVINCE WAC 420B

AREA NO	SUBJECT	SUBJECT	SUBJECT	SUBJECT	SUBJECT	SUBJECT	SUBJECT	SUBJECT
FMR								
FES	5	SHUTTER	10	ED	15	SHOP	20	
IN	25	ATTAR	30	ME	35	SOUK	40	
	45		50					

17-10				25X1A	
DATE OF PHOTO	TYPE	QUALITY	CLASS	NO. OF CARDS	
JUNE 6 7					
CLASSIFICATION CONF			CAPTIONED BY		

PHOTO ANALYSIS REPORT

PHOTO NO. 1234721 LOT NO. F0464-68 MAP REFERENCE LATITUDE 34 02N LONGITUDE 04 59W

COUNTRY MOROCCO PROVINCE WAC 420B

AREA NO	SUBJECT	SUBJECT	SUBJECT	SUBJECT	SUBJECT	SUBJECT	SUBJECT	SUBJECT
FMR								
FES	5	SHUTTER	10	RENEW	15	SHOP	20	
IN	25	ATTAR	30	INE	35	SOUK	40	
	45 "		50		"			

7-10

25X1A

DATE OF PHOTO	TYPE	QUALITY	CLASS	NO. OF CARDS
JUNE 67				



CLASSIFICATION CONF CAPTIONED BY

PHOTO NO. 1234722
 TOTAL NO. P0464-68
 MAP REFERENCE
 LATITUDE 34 02N
 LONGITUDE 04 59W

COUNTRY MOROCCO
 PROVINCE WAC 420B

AREA NO	SUBJECT	SUBJECT	SUBJECT	SUBJECT	SUBJECT	SUBJECT	SUBJECT	SUBJECT
FMR								
FES	3	ALLEY	10	OFF	15	SEFFA	20	
RINE	25	PLAZA	30		35	"	40	
	45	"	50					

7
 DATE OF PHOTO
 TYPE
 QUALITY
 CLASS
 NO. OF CARDS
 25X1A

JUNE 6 7

CLASSIFICATION CONF
 CAPTIONED BY

REPORT NO. 12347
 MAP REFERENCE
 COUNTRY Malacca
 PROVINCE Malacca
 LATITUDE 04 02N
 LONGITUDE 104 54W

AREA NO	SUBJECT	SUBJECT	SUBJECT	SUBJECT	SUBJECT	SUBJECT	SUBJECT	SUBJECT
FMR	FES	ALLEY	OFF	SEFFA				
	RINE	PLAZA						
		"						

7

25X1A

DATE OF PHOTO	TYPE	QUALITY	CLASS	NO. OF CARDS
JUNE 67				

CLASSIFICATION CONF

CAPTIONED BY

PHOTO NO. 1234724 LOT NO. P-0464-68 MAP REFERENCE LATITUDE 34 02 N LONGITUDE 04 59 W

COUNTRY Morocco PROVINCE Marrakech

AREA NO	SUBJECT	SUBJECT	SUBJECT	SUBJECT	SUBJECT	SUBJECT	SUBJECT	SUBJECT	SUBJECT
FMR									
FES	5	PANORAMA	10	OF	15	NW	20		
FES	25	FROM	30	HILL	35	NR	40	SHAH	
RIF	45	MOSQUE	50					"	

PART 1 OF 2 PARTS
SEE CIA 1234725

6-7

25X1A

DATE OF PHOTO	TYPE	QUALITY	CLASS	NO. OF CARDS
JUNE 67				

CLASSIFICATION CONF CAPTIONED BY

Approved for Release 2000/05/02 : CIA-RDP70-00007A000000010001-7

PHOTO NO. 1234725 ~~1234724~~ LOT NO. P0464-68 MAP REFERENCE _____ LATITUDE 34 02 N LONGITUDE 04 59 W

COUNTRY MOROCCO PROVINCE WAC. 420B

AREA NO	SUBJECT	SUBJECT	SUBJECT	SUBJECT	SUBJECT	SUBJECT	SUBJECT	SUBJECT
<u>EMR</u>								
<u>FES</u>	<u>5</u>	<u>P</u>	<u>A</u>	<u>M</u>	<u>O</u>	<u>R</u>	<u>A</u>	<u>M</u>
<u>FES</u>	<u>25</u>	<u>F</u>	<u>R</u>	<u>O</u>	<u>M</u>	<u>A</u>	<u>H</u>	<u>L</u>
<u>RIF</u>	<u>45</u>	<u>M</u>	<u>O</u>	<u>S</u>	<u>O</u>	<u>U</u>	<u>E</u>	<u>"</u>

PART 2 OF 2 PARTS
SEE CIA 1234724

6-7 25X1A
DATE OF PHOTO TYPE QUALITY CLASS NO. OF CARDS

CLASSIFICATION CONF CAPTIONED BY MP

PHOTO ANALYSIS REPORT

Approved for Release 2001/08/01

PHOTO NO. 1234726

LOT NO. P-0464-68

MAP REFERENCE

LATITUDE 34 02 N

LONGITUDE 04 59 W

COUNTRY MOROCCO

PROVINCE WAC 420 B

AREA NO FMR

SUBJECT	SUBJECT	SUBJECT	SUBJECT	SUBJECT	SUBJECT	SUBJECT	SUBJECT	SUBJECT
5	10	15	20	25	30	35	40	45
FES	ALLEY	IN	S	PART	OF	EL	KER	DANE
OWN	OF	FES						

17

25X1A

DATE OF PHOTO	TYPE	QUALITY	CLASS	NO. OF CARDS
JUNE 67				



CLASSIFICATION CONF

CAPTIONED BY

FORM NO. 174 USE PREVIOUS EDITIONS

PHOTO ANALYSIS REPORT

PHOTO NO. 1234721 LOT NO. P0464-68 MAP REFERENCE LATITUDE 34 02 N LONGITUDE 04 59 W

COUNTRY MOROCCO PROVINCE WAC 420 B

AREA NO	SUBJECT	SUBJECT	SUBJECT	SUBJECT	SUBJECT	SUBJECT	SUBJECT	SUBJECT
FMR								
FES	5	A	L	L	E	Y	10	I
								N
								15
								S
								20
								P
								A
								R
								T
								25
								E
								L
								30
								K
								E
								D
								35
								"
								S
								40
								E
								45
								"
								50
								F
								E
								S

DATE OF PHOTO	TYPE	QUALITY	CLASS	NO. OF CARDS
17 JUNE 67				

25X1A

CLASSIFICATION CONF CAPTIONED BY MP

Approved For Release 2000/06/08
 1234728
 LOT NO. K0464-68
 MAP REFERENCE
 LATITUDE 34 03N
 LONGITUDE 04 59W

COUNTRY	AREA NO	PROVINCE	SUBJECT	SUBJECT	SUBJECT	SUBJECT	SUBJECT	SUBJECT	SUBJECT
MOROCCO	FMR	WAC 420B							
			FES	PANORAMA	LIK	G	E		
			OVER	TANNERS'	VATS		"EL		
			KEDANE						
			FES				PART OF		
			"				"		

PART 1 OF 13 PARTS
 SEE CIA 1234728

THRU 1234740

DATE OF PHOTO	TYPE	QUALITY	CLASS	NO. OF CARDS
JUNE 67				
CLASSIFICATION CONF CAPTIONED BY MP 25X1A				

PHOTO NO. 1234729 LOT NO. F0464-68 MAP REFERENCE LATTITUDE 34 02 N LONGITUDE 04 59 W

COUNTRY MOROCCO PROVINCE WAC 420 B

AREA NO	SUBJECT	SUBJECT	SUBJECT	SUBJECT	SUBJECT	SUBJECT	SUBJECT	SUBJECT
FMR								
FES	⁵	PANORAMA	¹⁰	LRG	¹⁵	E	²⁰	
DIVER	²⁵	TANNERS'	³⁰	VATS	³⁵	"	⁴⁰	
KEBANE	⁴⁵	E	⁵⁰	PART OF		"		
"								

PART 2 OF 13 PARTS
SEE CIA 1234728 THRU 1234740

6-7-25

25X1A

DATE OF PHOTO	TYPE	QUALITY	CLASS	NO. OF CARDS
JUNE 67				
CLASSIFICATION CONF			CAPTIONED BY MP	

Approved For Release

IRRAWADDI 1234730 ID# NO. F-0464-68 MAP REFERENCE LATTITUDE 34 02N LONGITUDE 04 59W

COUNTRY MOROCCO PROVINCE WAC 420 B

AREA NO FMR SUBJECT SUBJECT SUBJECT SUBJECT SUBJECT SUBJECT SUBJECT SUBJECT

F E S 5 P A N O R A M A 10 L K G E 20
D I V E R 25 T A N N E R S ' V A T S 35
K E D J A N E 45 E 50 PART OF " E L
F E ' S " " " " " " " " " " " "

PART 3 OF 13 PARTS

SEE CIA 1234728 THEN 1234740

6-17-25

25X1A

DATE OF PHOTO JUNE 67 TYPE QUALITY CLASS NO. OF CARDS

CLASSIFICATION CONF CAPTIONED BY MP

FORM NO. 174 USE PREVIOUS EDITIONS

PHOTO ANALYSIS REPORT

PHOTO NO. 1234731		LOT NO. F0464-68		MAP REFERENCE		LATITUDE 34 02N		LONGITUDE 04 59W	
COUNTRY MOROCCO				PROVINCE WAC 420.9					
AREA NO. FNR	SUBJECT	SUBJECT	SUBJECT	SUBJECT	SUBJECT	SUBJECT	SUBJECT	SUBJECT	SUBJECT
FES	5	PANORAMA	10	LKG	15	E	20		
DVER	25	TANVERS	30	VATS	35	"E"	40		
KED	45	BANE	50	E		PART OF			
FES									
"									
PART 4 OF 13 PARTS									
SEE CIA 1234728 THRU 1234740									
7-25					25X1A				
DATE OF PHOTO		TYPE	QUALITY	CLASS	NO. OF CARDS				
JUNE 67					[REDACTED]				
CLASSIFICATION CONF				CAPTIONED BY [REDACTED]					
PHOTO ANALYSIS REPORT									

PHOTO NO. 1234732 LOT NO. 1234732 MAP REFERENCE LATITUDE 34 02 N LONGITUDE 04 59 W

COUNTRY INDONESIA PROVINCE WAC 4203

AREA NO. FAK SUBJECT SUBJECT SUBJECT SUBJECT SUBJECT SUBJECT SUBJECT SUBJECT

FES 5 RAWOKRAMA 10 LKG 15 E 20

DVER 25 TANMECS' VATS 35 "EL 40

KEBANE 45 E PART OF "

FES

"

PART 5 OF 13 PARTS

SEE CIA 1234728 THRU 1234740

6-17-25

25X1A

DATE OF PHOTO	TYPE	QUALITY	CLASS	NO. OF CARDS	S
JUNE 67					

CLASSIFICATION CONF CAPTIONED BY MP

PHOTO ANALYSIS REPORT

PHOTO NO. 1234733 LOT NO. #344-68 MAP REFERENCE LATITUDE 34 02N LONGITUDE 04 59W

COUNTRY	PROVINCE	SUBJECT	SUBJECT	SUBJECT	SUBJECT	SUBJECT	SUBJECT	SUBJECT
MOROCCO	WAD ALRAJ							
AREA NO. FOX								
		5	10	15	20			
		PANORAMA	LIKE					
		25	30	35	40			
		DIVER	TANK MERK	VINTS	"EL"			
		45	50					
		KEBANE	T E	PART OF	"			
		FE'S						

PART 6 OF B PARTS
SEE VIA 1234738 THROUGH 1234740

25X1A
[REDACTED]

DATE OF PHOTO	TYPE	QUALITY	CLASS	NO. OF CARDS
JUNE 67				

CLASSIFICATION CONF

CAPTIONED BY [REDACTED]

PHOTO ANALYSIS REPORT

PHOTO NO. 1234734 LOT NO. P2424-18 MAP REFERENCE LATITUDE 34 02N LONGITUDE 04 59W

COUNTRY MOROCCO PROVINCE WTC 420A

AREA NO	SUBJECT	SUBJECT	SUBJECT	SUBJECT	SUBJECT	SUBJECT	SUBJECT	SUBJECT
FAR								
5								
10								
15								
20								
25								
30								
35								
40								
45								
50								

PART 7 OF 13 PARTS
 1234728 - 1234740

25X1A

DATE OF PHOTO	TYPE	QUALITY	CLASS	NO. OF CARDS
JUNE 67				

CLASSIFICATION CONE

PHOTO ANALYSIS REPORT

Approved For Release

PHOTO NO. 1234735 LOT NO. R0464-68 MAP REFERENCE LATTITUDE 34 02 N LONGITUDE 04 59 W

COUNTRY MOROCCO PROVINCE WAC 42 OB

AREA NO. FMR SUBJECT SUBJECT SUBJECT SUBJECT SUBJECT SUBJECT SUBJECT SUBJECT

5 10 15 20

25 30 35 40

45 50

FE'S PANORAMA LKGE TANNERS IVATS "EL

" PART OF "

PART 8 OF 13 PARTS SEE CIA 1234728 THRU 1234740

6-7

25X1A

DATE OF PHOTO	TYPE	QUALITY	CLASS	NO. OF CARDS
JUNE 67				

CLASSIFICATION CONF CAPTIONED BY MP

FORM NO. 174 USE PREVIOUS EDITIONS

PHOTO ANALYSIS REPORT

PHOTO NO. 1234735 LOT NO. R0464-68 MAP REFERENCE LATTITUDE 34 02 N LONGITUDE 04 59 W

PHOTO NO. 1234736 MAP REFERENCE R0464-68 LATITUDE 34 02 N LONGITUDE 04 59 W

COUNTRY MOROCCO PROVINCE WAC #20B

AREA NO.	SUBJECT	SUBJECT	SUBJECT	SUBJECT	SUBJECT	SUBJECT	SUBJECT	SUBJECT
FMR								
FES	5	PANORAMA	10	LINK	15	GE	20	
OVER	25	TANNERS	30	VATS	35	"EL	40	
KEN	45	JANE	50	E		PART OF "		
FES								

PART 9 OF 13 PARTS
SEE CIA 1234738 THRU 1234740

6-17 25X1A

DATE OF PHOTO	TYPE	QUALITY	CLASS	NO. OF CARDS
JUNE 67				

CLASSIFICATION CONF CAPTIONED BY MP

PHOTO ANALYSIS REPORT

PHOTO NO. **Approved For Release 2000/05/02 : CIA-RDP78-05867A000621420003-2**

1234737 20464-68 34 02N 04 59 W

COUNTRY **MAROCCO** PROVINCE **WAC 4208**

AREA NO.	SUBJECT	SUBJECT	SUBJECT	SUBJECT	SUBJECT	SUBJECT	SUBJECT	SUBJECT
FMR								
FES	5	P	10	A	15	L	20	E
A	25	T	30	A	35	V	40	E
K	45	A	50	E		P		"
W		N				A		"
E		A				P		"
"								"

PART 10 OF 13 PARTS
 SEE CIA 1234728 THRU 1234790

6-7-25 25X1A

DATE OF PHOTO	TYPE	QUALITY	CLASS	NO. OF CARDS
JUNE 67				

CLASSIFICATION **CONF** CAPTIONED BY **MT**

PHOTO ANALYSIS REPORT

Approved For Release 2000/05/02 : CIA-RDP78-05867A000621420003-2

PHOTO NO. 1234728 LOT NO. 1234728-67 PROVINCE 34 02 N 04 59 W

COUNTRY MOROCCO

AREA NO. FMR SUBJECT SUBJECT SUBJECT SUBJECT SUBJECT SUBJECT SUBJECT SUBJECT

FES 3 PANORAMA 10 LKG 20

OVER 25 TANMERS' VATS 35 EL 40

KEDANE 45 E PART OF "

FES " "

PART 11 OF 13 PARTS
SEE CIA 1234728 THRU 1234790

6-7-25

25X1A

DATE OF PHOTO	TYPE	QUALITY	CLASS	NO. OF CARDS
JUNE 67				

CLASSIFICATION CONF

CAPTIONED BY JWP

FORM NO. 178 USE PREVIOUS EDITIONS

PHOTO AND REPORT

PHOTO NO. 1234738
 REFERENCE TITLE 74 03N 04 59 W
 COUNTRY INDONESIA PROVINCE IAC AR R

AREA NO	SUBJECT	SUBJECT	SUBJECT	SUBJECT	SUBJECT	SUBJECT	SUBJECT	SUBJECT
PTR								
FES	5	PANOLA	10	MA	15	LAKE	20	E
OVER	25	TANNER	30	NE	35	WATS	40	"EL
KE	45	WANE	50	E	PART OF "			

PART 12 OF 13 PARTS

SEE CIA 1234738 AND 1234740

6-7

25X1A

DATE OF PHOTO	TYPE	QUALITY	CLASS	NO. OF CARDS
JUNE 67				

CLASSIFICATION: CONFIDENTIAL CAPTIONED BY: [REDACTED]

PHOTO ANALYSIS REPORT

PHOTO NO.

1234740

COUNTRY

MOROCCO

PROVINCE

WAC 420 B

LATITUDE

34 02 N

LONGITUDE

04 59 W

AREA NO.

FMR

SUBJECT

SUBJECT

SUBJECT

SUBJECT

SUBJECT

SUBJECT

SUBJECT

SUBJECT

FES

5

PANOKAMA

10

15

LKE

20

E

VER

25

TANNERS' VATS

30

35

40

KEADANE

45

50

PART OF "

PART 13 OF 13 PARTS

REF ID: A1234738

REF ID: A1234740

7

25X1A

DATE OF PHOTO

TYPE

QUALITY

CLASS

NO. OF CARDS

JUNE 67

CLASSIFICATION

CONF

CAPTIONED BY
MM

FORM NO. 1 7-64 USE PREVIOUS EDITIONS

PHOTO ANALYSIS REPORT

Approved For Release 2000/05/02 : CIA-RDP80-01000A000100010001-9

REF ID: 1234741
LOT NO: *EM High - 68*
MAP REFERENCE:
LATITUDE: 34 02N
LONGITUDE: 04 59W

COUNTRY: MOROCCO
PROVINCE: *WAD AL-RAJH*

AREA NO	SUBJECT	SUBJECT	SUBJECT	SUBJECT	SUBJECT	SUBJECT	SUBJECT	SUBJECT
<i>FWR</i>								
<i>FES</i>	<i>5</i>	<i>LKG</i>	<i>10</i>	<i>W</i>	<i>A</i>	<i>C</i>	<i>R</i>	<i>O</i>
<i>1</i>	<i>25</i>	<i>NE</i>	<i>EL</i>	<i>M</i>	<i>30</i>	<i>"</i>	<i>O</i>	<i>U</i>
	<i>45</i>	<i>"</i>		<i>"</i>	<i>50</i>		<i>B</i>	<i>R</i>
							<i>35</i>	<i>I</i>
								<i>40</i>
								<i>E</i>

7-28

25X1A

DATE OF PHOTO	TYPE	QUALITY	CLASS	NO. OF CARDS
<i>JUNE 67</i>				

CLASSIFICATION: *CONF*

CAPTIONED BY: *MP*

FORM NO. 174 USE PREVIOUS EDITIONS
1 Apr 56

PHOTO ANALYSIS REPORT

PHOTO NO: 1234742 LOT NO: 2044-65 MAP REFERENCE: 34 03N 04 59W

COUNTRY	MOROCCO							
AREA NO	FMR							
	PROVINCE WAC 4208							
	SUBJECT	SUBJECT	SUBJECT	SUBJECT	SUBJECT	SUBJECT	SUBJECT	SUBJECT
	5	10	15	20	25	30	35	40
	F E S	P A N O R A M A	L K G	N	F R O M	B E I N E	E L	M O U K
	45	50	"	"	B R I D G E			
	"							

PART 1 OF 3 PARTS
SEE CIA 1234742 THRU 1234744

DATE OF PHOTO	TYPE	QUALITY	CLASS	NO. OF CARDS	NO.
6-7-29					25X1A
JUNE 67					
CLASSIFICATION	CONF				
	CAPTIONED BY MIP				

PHOTO ANALYSIS REPORT

PHOTO NO. 1234743 LOT NO. F0464-68 MAP REFERENCE LATTITUDE 34 02N LONGITUDE 04 59W

COUNTRY	MOROCCO							PROVINCE	WAC A20B						
AREA NO	FMR		SUBJECT	P A N O R A M A		SUBJECT	L K G N		SUBJECT	M O U R		SUBJECT	20		
	F E S		5	B E T W E E N		10	E L		15	"		35	40		
	F R O M		25	"		30	"		45	"		50	"		
	B R I D G E		45	"		50	"			"			"		

PART 2 OF 3 PARTS
SEE CIA 1234742 THRU 1234744

DATE OF PHOTO	7-29		TYPE	QUALITY	CLASS	NO. OF CARDS	25X1A
	JUNE 67						
CLASSIFICATION	CONF		CAPTURED BY		M...		

PHOTO ANALYSIS REPORT

Approved For Release 2001/08/01

REF ID: 1234744 ID NO: F0464-68 MAP REFERENCE: LATITUDE: 34 02N LONGITUDE: 04 59W

COUNTRY: MOROCCO PROVINCE: WAC H20B

AREA NO	SUBJECT	SUBJECT	SUBJECT	SUBJECT	SUBJECT	SUBJECT	SUBJECT	SUBJECT
FMR								
F E S	5	P A M A K A M A	10	L K G	15	N	20	
F R A M	25	B E I M E	30	E L	35	M B O U N	40	
B R I B G	45		50	"		"		

PART 3 OF 3 PARTS
SEE CIA 1234742 THRU 1234744

7 25X1A

DATE OF PHOTO	TYPE	QUALITY	CLASS	NO. OF CARDS
JUNE 67				

CLASSIFICATION: CONF CAPTIONED BY: MP

FORM NO. 7-74 USE PREVIOUS EDITIONS

PHOTO ANALYSIS REPORT

PHOTO NO. 1234745 LOT NO. P0464-68 MAP REFERENCE LATITUDE 34 02N LONGITUDE 04 59W

COUNTRY MOROCCO PROVINCE WAC 420B

AREA NO	SUBJECT	SUBJECT	SUBJECT	SUBJECT	SUBJECT	SUBJECT	SUBJECT	SUBJECT
FMR								
F E S	⁵ L K G		¹⁰ E		¹⁵ A C R O S S		²⁰ B E	
I N E	²⁵ E L		³⁰ M D O' U N		³⁵ B R I D G E		⁴⁰ "	
	⁴⁵ "		⁵⁰ "					

M-28		25X1A		
DATE OF PHOTO	TYPE	QUALITY	CLASS	NO. OF CARDS
JUNE 67				
CLASSIFICATION CONF			CAPTIONED BY MP	

MAP NO. 1234745 | (AT NO) F-0464-68 | ALAP REFERENCE | LATITUDE 34 02 N | LONGITUDE 04 59 W

COUNTRY MOROCCO | PROVINCE WAC 420 B

AREA NO	SUBJECT	SUBJECT	SUBJECT	SUBJECT	SUBJECT	SUBJECT	SUBJECT	SUBJECT
FMR								
F E S	⁵	P A N O R A M A	¹⁰	L K G	¹⁵	S	²⁰	
F R O M	²⁵	B E I N E	³⁰	E L	³⁵	M O O U N	⁴⁰	
B R I D G E	⁴⁵	"	⁵⁰	"		"		
"								

PART 1 OF 3 PARTS
 SEE CIA 1234746 THRU 1234748


7					25X1A	
DATE OF PHOTO	TYPE	QUALITY	CLASS	NO. OF CARDS		
JUNE 67						
CLASSIFICATION CONF			CAPTIONED BY			

PHOTO NO.	1234747	LOT NO.	P-0464-68	MAP REFERENCE		LATITUDE	34 02 N	LONGITUDE	04 59 W
COUNTRY	MOROCCO	PROVINCE	WAC 4203						
AREA NO.	FMR	SUBJECT		SUBJECT		SUBJECT		SUBJECT	
F	E	S	3	P	A	N	J	R	A
F	R	O	25	B	E	I	N	E	E
B	R	I	45	G	"	E	"	"	"
PART 2 OF 3 PARTS									
SEE CIA 1234746 THRU 1234748									
7-29						25X1A			
DATE OF PHOTO		TYPE	QUALITY	CLASS	NO. OF CARDS				
JUNE 67					[REDACTED]				
CLASSIFICATION				CAPTIONED BY					
CONF				M2					

PHOTO ANALYSIS REPORT

Approved For Release

REF ID

1234743

REF ID

R-0464-68

MAP REFERENCE

LATITUDE

24 02 N

LONGITUDE

04 59 W

COUNTRY

MOROCCO

PROVINCE

WAC KLOB

AREA NO

FMR

SUBJECT

SUBJECT

SUBJECT

SUBJECT

SUBJECT

SUBJECT

SUBJECT

SUBJECT

F E S

5

P A U O R

10

A M A

15

L K G

20

F R O M

25

B E I N E

30

E L

35

M B O U N

40

B R I D G E

50

"

"

25X1A

PART 3 OF 3 PARTS

SEE CIA 1234746 T46U 1234748

7-29

DATE OF PHOTO

TYPE

QUALITY

CLASS

NO. OF CARDS

25X1A

JUNE 67

CLASSIFICATION

CONF

CAPTIONED BY

FORM NO. 174 USE PREVIOUS EDITIONS

PHOTO ANALYSIS REPORT