

APPROVED FOR RELEASE
 SUBJECT NO. 101141
 LIST NO. 607112
 MAP REFERENCE
 LATITUDE 05 21 N
 LONGITUDE 75 06 W

COUNTRY COLOMBIA
 PROVINCE WAC 7700

AREA NO	SUBJECT	SUBJECT	SUBJECT	SUBJECT	SUBJECT	SUBJECT	SUBJECT	SUBJECT
	5		10		15		20	
	25		30		35		40	
	45		50					

AYAPEL, CIENAGA DE P
 DOR PEOPLE & HOA & ING
 ALONG LAKE

7.10 (6) 25X10

DATE OF PHOTO	TYPE	QUALITY	CLASS	NO. OF CARDS
OCT 71				

CLASSIFICATION ~~CONFIDENTIAL~~ CAPTIONED BY ~~PL~~



18-05887A0006219270004-6

PHOTO NO. 1255450 LOT NO. MAP REFERENCE ~~1255~~ LATITUDE 8 21 N 76 11 W

COUNTRY COLOMBIA PROVINCE WAKARA

AREA NO	SUBJECT	SUBJECT	SUBJECT	SUBJECT	SUBJECT	SUBJECT	SUBJECT	SUBJECT
	5		10		15		20	
A Y A P E L		C I E N A G A		D E				
0 0 R	25	P E O P L E S	30	H O U S I N G	35		40	
A L O N G	45	L A K E	50					

7 10 (C)
25X1C

DATE OF PHOTO	TYPE	QUALITY	CLASS	NO. OF CARDS
Oct 21				

CLASSIFICATION *Confidential* CAPTIONED BY *PL*

FORM 174 USE PREVIOUS EDITIONS

PHOTO ANALYSIS REPORT

1255451

LOT NO.

Approved For Release 1999/09/29

NAV REFERENCE

COUNTRY

COLOMBIA

PROVINCE

UNE 7700

LATITUDE

08 21N

LONGITUDE

75 00W

AREA NO.

SUBJECT

SUBJECT

SUBJECT

SUBJECT

SUBJECT

SUBJECT

SUBJECT

SUBJECT

5	10	15	20
25	30	35	40
45	50		

5 TAPPEL
 25 DOR PEOPLE
 45 ALONG PEOPLE HOUSING

DATE OF PHOTO

TYPE

QUALITY

CLASS

NO. OF CARDS

25X16

CLASSIFICATION

CAPTIONED BY

FORM NO. 1 Jan 56 174 USE PREVIOUS EDITIONS

PHOTO ANALYSIS REPORT

Approved For Release 1999/09/29 : CIA-RDP84-01000A000100010001-5

FIGURE NO. [] LOT NO. []

COUNTRY **COLOMBIA** PROVINCE **WAR 7700** LATITUDE **08 21 N** LONGITUDE **75 06 W**

AREA NO. [] SUBJECT [] SUBJECT [] SUBJECT [] SUBJECT [] SUBJECT [] SUBJECT [] SUBJECT []

A	Y	A	P	E	L													
0	O	R				P	E	O	P	L	E	S						
A	L	O	N	G		L	A	K	E			H	O	U	S	I	N	G

7. 10 (C)
25XTC

DATE OF PHOTO **OCT 71**

TYPE	QUALITY	CLASS	NO. OF CARDS

CLASSIFICATION **CONFIDENTIAL**

FORM NO. 174 USE PREVIOUS EDITIONS

CAPTIONED BY **RL**

PHOTO ANALYSIS REPORT

Approved For Release 1999/05/20 : CIA-RDP80-01070A000100010001-6

PHOTO NO.

MAP REFERENCE

LATITUDE

LONGITUDE

COUNTRY

PROVINCE

COLOMBIA

MACAO

29 W

AREA NO.

SUBJECT

SUBJECT

SUBJECT

SUBJECT

SUBJECT

SUBJECT

SUBJECT

SUBJECT

<i>5</i>	<i>10</i>	<i>15</i>	<i>20</i>
<i>25</i>	<i>30</i>	<i>35</i>	<i>40</i>
<i>45</i>	<i>50</i>		

MONTAGNA *STREET*

7 (c)
25X1C

DATE OF PHOTO

TYPE

QUALITY

CLASS

NO. OF CARDS

CLASSIFICATION

CAPTIONED BY

FORM NO. 174 USE PREVIOUS EDITIONS

PHOTO ANALYSIS REPORT

PHOTO NO. 125545A

LOT NO.

MAP REFERENCE

LATITUDE

70-05887A000624020004-6

COUNTRY	PROVINCE				SUBJECT	SUBJECT	SUBJECT	SUBJECT
COLOMBIA	WAS 770D							
AREA NO	SUBJECT	SUBJECT	SUBJECT	SUBJECT	SUBJECT	SUBJECT	SUBJECT	SUBJECT
	5		10		15		20	
MONTILLA					UNLOAD			
NG	25		30		35		40	
CARGO					RIVER		FRO	
NT	45		50					

8 29 (C) 5X1C



DATE OF PHOTO	TYPE	QUALITY	CLASS	NO. OF CARDS
Oct 21				

CLASSIFICATION

CAPTIONED BY

PHOTO ANALYSIS REPORT

PHOTO NO. 1255455 LOT NO. G 07284-72 MAP REFERENCE LATITUDE 08 05N : 75 29W

COUNTRY		PROVINCE							
COLOMBIA		WAL 770D							
AREA NO	SUBJECT	SUBJECT	SUBJECT	SUBJECT	SUBJECT	SUBJECT	SUBJECT	SUBJECT	SUBJECT
	5		10			15			20
MONTIELIBANO						STREET			
	25		30			35			40
SCENE									
	45		50						

6, 7 (C) 25X1C



DATE OF PHOTO	TYPE	QUALITY	CLASS	NO. OF CARDS	SO
OCT 71					

CLASSIFICATION CAPTIONED BY

PHOTO ANALYSIS REPORT

Approved for Release

MAP REFERENCE

LATITUDE

LONGITUDE

COUNTRY

PROVINCE

AREA NO

SUBJECT

SUBJECT

SUBJECT

SUBJECT

SUBJECT

SUBJECT

SUBJECT

SUBJECT

5	MONTIELIBANO	10		15	BAN	20	JUA
25	RIVER	30		35		40	
45		50					

29 (0) 25X10

DATE OF PHOTO

TYPE

QUALITY

CLASS

NO. OF CARDS

CLASSIFICATION

CAPTIONED BY

FORM NO. 174 USE PREVIOUS EDITIONS

PHOTO ANALYSIS REPORT


PROJECT NO: 10001 DATE NO: 610034 MAP REFERENCE: 148 LATITUDE: 05 29 N LONGITUDE: 75 39 W

COUNTRY: COLOMBIA PROVINCE: WAC 7900

AREA NO	SUBJECT	SUBJECT	SUBJECT	SUBJECT	SUBJECT	SUBJECT	SUBJECT	SUBJECT	SUBJECT
	5		10			15			20
	MONTIELIBANO					STREET			
	25		30			35			40
	SCENE								
	45		50						

67 25X10

DATE OF PHOTO	TYPE	QUALITY	CLASS	NO. OF CARDS
OCT 7 1				
CLASSIFICATION: CONFIDENTIAL			CAPTIONED BY: RL	



APPROVED FOR RELEASE
 MAP REFERENCE _____ LATITUDE _____ LONGITUDE 3W
 COUNTRY _____ PROVINCE _____

AREA NO	SUBJECT	SUBJECT	SUBJECT	SUBJECT	SUBJECT	SUBJECT	SUBJECT	SUBJECT
	5		10		15		20	
	25		30		35		40	
	45		50					

CENTRAL MARKET PLACE

819 (C)
25X1C

DATE OF PHOTO	TYPE	QUALITY	CLASS	NO. OF CARDS

CLASSIFICATION _____ CAPTIONED BY _____
 FORM 140 1 Jan 58 174 USE PREVIOUS EDITIONS

PHOTO ANALYSIS REPORT

Approved For Release
100101

COUNTRY: Colombia PROVINCE: ... MAP REFERENCE: ... LATITUDE: ... LONGITUDE: 75 55W

AREA NO	SUBJECT	SUBJECT	SUBJECT	SUBJECT	SUBJECT	SUBJECT	SUBJECT	SUBJECT
	5		10			15		20
	25		30		BOAT		TRAFF	
	45		50		RIVER			40

29, 30 (C) 25X1C

DATE OF PHOTO	TYPE	QUALITY	CLASS	NO. OF CARD
Oct 71				

CLASSIFICATION: ... CAPTIONED BY: ...

FORM NO. 174 1 Jun 56 USE PREVIOUS EDITIONS

PHOTO ANALYSIS REPORT

PHOTO NO. 1255460 LOT NO. G-0678-72 MAP REFERENCE WAC 616C
 LATITUDE 21 02N LONGITUDE 106 20E

COUNTRY NORTH VIETNAM PROVINCE
 AREA NO. CIAM SUBJECT PHA PORT SUBJECT GRISHA SUBJECT AKRYAN SUBJECT SOVIET
 HIT BY US BOMBS 10 May 72

25X1C

DATE OF PHOTO May 7 2
 TYPE 3 QUALITY 30 CLASS NO. OF CARDS
 CAPTIONED BY XEB

PHOTO ANALYSIS REPORT

PHOTO NO: 120111 LOT NO: 00072 MAP REFERENCE: LATTITUDE: 17 19E

COUNTRY: SOUTH VIETNAM PROVINCE: WAR 472

AREA NO	SUBJECT	SUBJECT	SUBJECT	SUBJECT	SUBJECT	SUBJECT	SUBJECT	SUBJECT
	5		10		15		20	
	25		30		35		40	
	45		50					
THON MY CHANH ARVN SOLDIER GUARDING MY CHANH BRIDGE TO PREVENT COMMUNIST TANK CROSSING 20 MI N OF HUE. RR								

25X1C

3, 27, 28

DATE OF PHOTO	TYPE	QUALITY	CLASS	NO. OF CARDS
MAY 72				

CLASSIFICATION: CMK CAPTIONED BY: LEB

FORM 174 USE PREVIOUS EDITIONS

PHOTO ANALYSIS REPORT

Approved For Release 1999/06/23

COUNTRY: VIETNAM PROVINCE: WAR 617C MAP REFERENCE: LATTITUDE: 16 28 N LONGITUDE: 107 34 E

AREA NO	SUBJECT	SUBJECT	SUBJECT	SUBJECT	SUBJECT	SUBJECT	SUBJECT	SUBJECT
	5		10			15		
	25		30			35		40
	45		50					49

HUE REFUGEES DRYING
 LAUNDRY DOWN BARBED WIRE

3 8 25X1C

DATE OF PHOTO	TYPE	QUALITY	CLASS	NO. OF CARDS
	T.2			

CLASSIFICATION: CML CAPTIONED BY: [Signature]

FORM NO. 174 1 Jun 56 USE PREVIOUS EDITIONS

PHOTO ANALYSIS REPORT

Approved For Release 1999/09/29 : CIA-RDP78-05867A000621920004-6

25X6

Approved For Release 1999/09/29 : CIA-RDP78-05867A000621920004-6

Approved For Release 1999/09/29 CIA RDP 80-01060A000100010001-5

MAP REFERENCE: G 06 74 7A LATITUDE: 11 42 N LONGITUDE: 106 35 E

COUNTRY: SOUTH VIETNAM PROVINCE: WAC 739A

AREA NO	SUBJECT	SUBJECT	SUBJECT	SUBJECT	SUBJECT	SUBJECT	SUBJECT	SUBJECT
	<u>AN</u> ⁵	<u>LOC</u>	<u>B</u> ¹⁰	<u>URNING</u> ¹⁵	<u>R</u> ²⁰	<u>US</u>		
	<u>I</u> ²⁵	<u>TANK</u>	<u>A</u> ³⁰	<u>AFTER</u> ³⁵	<u>B</u> ⁴⁰	<u>EING</u>		
	<u>H</u> ⁴⁵	<u>BY</u>	<u>S</u> ⁵⁰	<u>V</u>	<u>T</u>	<u>N</u>	<u>ANTITANK</u>	
	<u>FIRE.</u>							

25X1C

3

DATE OF PHOTO	TYPE	QUALITY	CLASS	NO. OF CARDS
<u>May 72</u>				

CLASSIFICATION: COPY CAPTIONED BY: LEB

FORM NO. 174 1 Apr 56 USE PREVIOUS EDITIONS

PHOTO ANALYSIS REPORT

REF ID: A6678-05867A00087192000456E

PHOTO NO. 1255167	LOT NO. G-0679-72	MAP REFERENCE	LATITUDE 11 42N	LONGITUDE 106 35E
COUNTRY SOUTH VIETNAM	PROVINCE WAC 739A	SUBJECT		
AREA NO	SUBJECT	SUBJECT	SUBJECT	SUBJECT
A N	L O C	A R T I L L E R Y	E X	
A L O S I O N	D U R I N G	C O M M U		
N I S T	L E D	T A N K	A S S A U L T	
25X1C				
3				
DATE OF PHOTO	TYPE	QUALITY	CLASS	NO. OF CARDS
May 12				
CLASSIFICATION	CAPTIONED BY			
CONFIDENTIAL	[Redacted]			


PHOTO ANALYSIS REPORT

FORM 171 THE PREVIOUS EDITIONS

REF ID: A678-05867A000821920004-8

PHOTO NO. 1255168	LOT NO. G-0679-72	MAP REFERENCE	LATITUDE 10 27'N	LONGITUDE 106 12'E
COUNTRY SOUTH VIETNAM	PROVINCE WAC	739 B		
AREA NO.	SUBJECT	SUBJECT	SUBJECT	SUBJECT
SAIGON		AUSSIA	15	(T) - 59
TANK	25	ON	30	DISPLAY
FRONT	45	OF	50	JOINT US PUBLIC
AFFAIRS OFFICE IN ORDER TO BOOST MORAL				

25X1C



DATE OF PHOTO	TYPE	QUALITY	CLASS	NO. OF CARDS
2 2				3, 8
CLASSIFICATION	CAPTIONED BY [Signature]			

PHOTO ANALYSIS REPORT

Approved For Release 1999/09/29

FORM 161

COUNTRY: NORTH VIETNAM PROVINCE: 12 MAP REFERENCE: WAC 617 B LATITUDE: 17 30 N LONGITUDE: 106 10 E

SUBJECT	SUBJECT	SUBJECT	SUBJECT	SUBJECT	SUBJECT	SUBJECT	SUBJECT	SUBJECT	SUBJECT
GUANG	BINH								
CARRYING	PARACHUTE								
DERWATER	MINE								

U.S. FOR ~~DEFUSING~~

TO BE DEFUSED

25X1C

DATE OF PHOTO	TYPE	QUALITY	CLASS	NO. OF CARDS
<u>12</u>				
CLASSIFICATION	CAPTIONED BY <u>AGB</u>			

FORM NO. 174 USE PREVIOUS EDITIONS

PHOTO ANALYSIS REPORT

Approved For Release 1999/09/25

1355170

COUNTRY: FRANCE
 AREA NO: [blank]
 PROVINCE: WAC 830D
 MAP REFERENCE: [blank]
 LATITUDE: 48 52N
 LONGITUDE: 02 20E

SUBJECT	SUBJECT	SUBJECT	SUBJECT	SUBJECT	SUBJECT	SUBJECT	SUBJECT	SUBJECT
PARIS								
CONCORD		GEN D	ARM E					
ELL		ANTI-VIET	NA	RIOTS				

810 25X16

DATE OF PHOTO: 10 MAY 72

TYPE	QUALITY	CLASS	NO. OF CARDS

CLASSIFICATION: **CONFIDENTIAL**

FORM NO. 174 USE PREVIOUS EDITIONS

CAPTIONED BY: [signature]

PHOTO ANALYSIS REPORT

Approved For Release 1999/09/23

MAP REFERENCE: 67679-72
 COUNTRY: FRANCE
 PROVINCE: WAC 230D
 LATITUDE: 48 53N
 LONGITUDE: 02 20E

SUBJECT	SUBJECT	SUBJECT	SUBJECT	SUBJECT	SUBJECT	SUBJECT	SUBJECT
PARIS							
CONCORD		GEN D		ARM E			
ELL		ANTI-		SQUARE			
				TO			
				VIET			
				AM			
				RIOTS			

810 25X1C

DATE OF PHOTO	TYPE	QUALITY	CLASS	NO. OF CARDS
10 MAY 72				

CLASSIFICATION: CONFIDENTIAL
 CAPTIONED BY: RL

FORM NO. 174 USE PREVIOUS EDITIONS

PHOTO ANALYSIS REPORT

Approved For Release 1999/09/25

COUNTRY SWAN ISLANDS PROVINCE WAC 646D MAP REFERENCE N18 LATTITUDE 17 25 N LONGITUDE 83 55 W

5	10	15	20	25	30	35	40
TYPE	OF	AIR	CRAFT	USED	AGENCIES	FOR	TRANSPORTATION
D	BY	US					
SUPPLY		AND					

20, 31 25X1C

DATE OF PHOTO	TYPE	QUALITY	CLASS	NO. OF CARDS
APR 71				
CLASSIFICATION	CAPTIONED BY			
CONFIDENTIAL	[Signature]			

PHOTO ANALYSIS REPORT

1094

1255473

LOT NO. 900119-72

MAP REFERENCE 17

LATITUDE 17-05867

LONGITUDE 109-00617

COUNTRY SWAN ISLANDS

PROVINCE

WMC 646D

SUBJECT	SUBJECT	SUBJECT	SUBJECT	SUBJECT	SUBJECT
HOME ISLANDS	BAY	AND	CA	10	20
MAN ISLANDS	DERBY	WAO	WAO	15	30
REF FOR US AGENCIES				35	40

25X1C

7

DATE OF PHOTO	TYPE	QUALITY	CLASS	NO. OF CARDS

CAPTIONED BY

APPROVED FOR RELEASE

CONFIDENTIAL

PHOTO ANALYSIS REPORT

CIA-RDP78-05867A000621930004-6

PHOTO NO. 1255474	LOT NO. 600119-72	MAP REFERENCE	17 25 N	LONGITUDE	173 00 W
COUNTRY SWAN ISLANDS	PROVINCE	WPC (C) (D)	SUBJECT	SUBJECT	SUBJECT
AREA NO	SUBJECT	SUBJECT	SUBJECT	SUBJECT	SUBJECT
WATER	CI	10	15	20	25
DRY	30	35	40	45	50
(R)					

7, 10 25X1C

DATE OF PHOTO	TYPE	QUALITY	CLASS	NO. OF CARDS
Prise				
Dec 21				


PHOTO ANALYSIS REPORT

CLASSIFICATION 17A

PHOTO NO. 1255475 LOT NO. G 0019-72 MAP REFERENCE 17 25 N 05867A0006219200045611

COUNTRY	AREA NO	SUBJECT	SUBJECT	SUBJECT	SUBJECT	SUBJECT	SUBJECT	SUBJECT	SUBJECT
SWAN ISLANDS									
		5	10	15	20	25	30	35	40
M E \$ \$		H A L L	U F E D						
L U \$		A E R \$	O N N E L						
O N E D		O N	I \$ L A N D						

7 25X1C



DATE OF PHOTO	TYPE	QUALITY	CLASS	NO. OF CARDS
PRIOR Dec	7	1		

CAPTIONED BY
RL

CLASSIFICATION
CONFIDENTIAL

PHOTO ANALYSIS REPORT

PHOTO NO 1255476 LOT NO MAP REFERENCE LATITUDE LONGITUDE

COUNTRY PROVINCE

AREA NO	SUBJECT	SUBJECT	SUBJECT	SUBJECT	SUBJECT	SUBJECT	SUBJECT	SUBJECT
	5		10		15		20	
HONDURAN			VEFSEL				DRY D	
REAM	25		30		35			40
		AT	DOCK					
	45		50					

30 25X1C

DATE OF PHOTO	TYPE	QUALITY	CLASS	NO. OF CARDS
PRIME				
CLASSIFICATION			CAPTIONED BY	



8887A00062192004-6

PHOTO NO. 1255477 LOT NO. 2 MAP REFERENCE LATITUDE 7 20 N 3 W

COUNTRY	PROVINCE							
India	Kerala							
AREA NO	SUBJECT	SUBJECT	SUBJECT	SUBJECT	SUBJECT	SUBJECT	SUBJECT	SUBJECT
	5			10			15	20
	WEATHER			STATION				RAW
	25			30				40
	TOWER			IN				BS
	45			50				

4, 7 25X1C

DATE OF PHOTO	TYPE	QUALITY	CLASS	NO. OF CARDS

CAPTIONED BY

CLASSIFICATION

PHOTO ANALYSIS REPORT

USE PREVIOUS EDITION

PHOTO NO: 120015
 LOT NO: 600119-72
 MAP REFERENCE: 17 25 N 03 55 W

COUNTRY: *Swan Island*
 PROVINCE: *WAC-646D*

AREA NO	SUBJECT	SUBJECT	SUBJECT	SUBJECT	SUBJECT	SUBJECT	SUBJECT	SUBJECT
	5		10		15		20	
	<i>POWER GENERATOR</i>		<i>BUILD</i>					
	25		30		35		40	
	<i>DING WITH</i>		<i>BEACON</i>		<i>IN</i>			
	45		50					
	<i>BG</i>							

7, 17, 23
 25X1C

DATE OF PHOTO	TYPE	QUALITY	CLASS	NO. OF CARDS
<i>Prior Dec 7 1</i>				
CLASSIFICATION: <i>CONFIDENTIAL</i>			CAPTIONED BY: <i>PL</i>	



Approved For Release 1999/05/28

COUNTRY: INDONESIA MAP REFERENCE: 11 25 N LATITUDE: 11 25 N LONGITUDE: 83 55 W

AREA NO	SUBJECT	SUBJECT	SUBJECT	SUBJECT	SUBJECT	SUBJECT	SUBJECT	SUBJECT
	5		10					
	25		30		15		20	
	45		50		35		40	

OFFICE BUILDING FOR
U.S. AGENCIES

7 25X1C

DATE OF PHOTO	TYPE	QUALITY	CLASS	NO. OF CARDS
PRICE Dec 7 1				

CLASSIFICATION: CONFIDENTIAL CAPTIONED BY: [Signature]

FORM NO. 174 USE PREVIOUS EDITIONS

PHOTO ANALYSIS REPORT

PHOTO NO **1255 (R)** LOT NO _____ MAP REFERENCE _____ LATITUDE _____ LONGITUDE _____

COUNTRY _____ PROVINCE _____

AREA NO	SUBJECT	SUBJECT	SUBJECT	SUBJECT	SUBJECT	SUBJECT	SUBJECT	SUBJECT	SUBJECT	
	5		10		15		20			
	BEACON		AND		POWER		GEN			
	25		30		35		40			
	ERATOR		BUILDING							
	45		50							

7, 17, 23 25X16

DATE OF PHOTO	TYPE	QUALITY	CLASS	NO. OF CARDS
Prick Dec 7 1				
CLASSIFICATION	CAPTIONED BY			

PHOTO NO. 1255481 LOT NO. 600119-72 MAP REFERENCE 17 25N 33 55W

16-05867A000621920004-6

COUNTRY	PROVINCE	SUBJECT				SUBJECT			
SWAN ISLANDS	WAR 646D								
AREA NO									20
									40

COASTLINE

25X1C

DATE OF PHOTO	TYPE	QUALITY	CLASS	NO. OF CARDS
PRIOR Dec 7 1				2

CLASSIFICATION CONFIDENTIAL

CAPTIONED BY RL

PHOTO ANALYSIS REPORT

OTA-REF 78-05867A000621920004-6

PHOTO NO. 1255482 LOT NO. 600119-72 MAP REFERENCE 17 25 11

COUNTRY *FRENCH ISLANDS* PROVINCE *WAR 6460*

AREA NO	SUBJECT	SUBJECT	SUBJECT	SUBJECT	SUBJECT	SUBJECT	SUBJECT	SUBJECT
5	<i>COASTLINE</i>							
10								
15								
20								
25								
30								
35								
40								
45								

2 25X1G

DATE OF PHOTO	TYPE	QUALITY	CLASS	NO. OF CARDS
<i>Prior Dec</i>	<i>8 11</i>			
CLASSIFICATION <i>CONFIDENTIAL</i>			CAPTIONED BY <i>RL</i>	

PHOTO ANALYSIS REPORT

1255482 *CONFIDENTIAL*

PHOTO NO. 1255483 LOT NO. 60004-72 MAP REFERENCE LATITUDE 05867A000621920004-6

COUNTRY	PROVINCE	SUBJECT	SUBJECT	SUBJECT	SUBJECT	SUBJECT	SUBJECT	SUBJECT
COLOMBIA	WTC 1193A							
AREA NO		5	10	15	20			
		VILLAGE						
		25	30	35	40			
		ALONG	LA	P	A	Z	-	ORURO
		45	50					
		HIGHWAY						

7(C) 25XTC

DATE OF PHOTO	TYPE	QUALITY	CLASS	NO. OF CARDS
01 Nov 71				

CLASSIFICATION *CONFIDENTIAL*

CAPTIONED BY *[Signature]*

PHOTO ANALYSIS REPORT

COUNTRY

BOLIVIA

PROVINCE

WAC 1193A

11 228 61 45W

AREA NO

SUBJECT

SUBJECT

SUBJECT

SUBJECT

SUBJECT

SUBJECT

SUBJECT

SUBJECT

VILLA

AROMA

KKG

NNE

TIND VILLAGE

7 (C)

25X1C

DATE OF PHOTO

TYPE

QUALITY

CLASS

NO. OF CARDS

21 Nov 71

CLASSIFICATION:

CONFIDENTIAL

CAPTIONED BY

R.

FORM 174 1 Jul 59

PHOTO ANALYSIS REPORT

PHOTO NO. 1255485
 LOT NO. G 4-12
 MAP REFERENCE
 LATITUDE 16 04 S
 LONGITUDE 67 15 W
 REF ID: A00062192000464

COUNTRY	BOLIVIA				PROVINCE	WAC 1193A			
AREA NO.	SUBJECT	SUBJECT	SUBJECT	SUBJECT	SUBJECT	SUBJECT	SUBJECT	SUBJECT	SUBJECT
	5			10				15	20
	PHAL	LA	(NR)				Y P F B		P U M P
	25			30				35	40
	ING	STATION							
	45			50					

2, 10 (65)
 25X1C

DATE OF PHOTO	TYPE	QUALITY	CLASS	NO. OF CARDS
Nov 9 1				

CAPTIONED BY: *MC*

CLASSIFICATION: CONFIDENTIAL
 1/A

PHOTO ANALYSIS REPORT

FORM 167

Approved For Release 1980/01/14

MAP REFERENCE

LATITUDE

LONGITUDE

COUNTRY

COLOMBIA

PROVINCE

16 04 S

67 42 W

WAC 1193A

AREA NO

SUBJECT

SUBJECT

SUBJECT

SUBJECT

SUBJECT

SUBJECT

SUBJECT

SUBJECT

5	10	15	20
25	30	35	40
45	50		

CHALLA (NR) PIPELINE
ALONG ROAD TO ORURO

2, 16, 28 (C)
25X10

DATE OF PHOTO

TYPE

QUALITY

CLASS

NO. OF CARDS

Nov 71

CLASSIFICATION

CONFIDENTIAL

CAPTIONED BY

RC

FORM 174 USE PREVIOUS EDITIONS

PHOTO ANALYSIS REPORT

Approved For Release
 ROUTE: G 1000 4-72
 MAP REFERENCE: _____
 LATITUDE: _____
 LONGITUDE: _____
 COUNTRY: BOLIVIA
 PROVINCE: _____

AREA NO: _____

SUBJECT	SUBJECT	SUBJECT	SUBJECT	SUBJECT	SUBJECT	SUBJECT	SUBJECT	SUBJECT
5	10	15	20					
25	30	35	40					
45	50							

COCHA BAMBABA PAVED HIGHWAY
TO CHAPARE

28 (C)
 25X10

DATE OF PHOTO	TYPE	QUALITY	CLASS	NO. OF CARDS
Nov 71				

CLASSIFICATION: CONFIDENTIAL
 CAPTIONED BY: [Signature]

FORM NO. 174 USE PREVIOUS EDITIONS

PHOTO ANALYSIS REPORT

6887A000621820004-6

PHOTO NO. 1255188 LOT NO. MAP REFERENCE LATITUDE 17 24 S 166 09 W

COUNTRY BOLIVIA PROVINCE WAC 1193 A

AREA NO	SUBJECT	SUBJECT	SUBJECT	SUBJECT	SUBJECT	SUBJECT	SUBJECT	SUBJECT
	5		10		15		20	
C O C H A B A	M B A		M A N	\$ 1	O N			
25		30		35		40		
B Y I L T	B Y	T I N	M A G N A T E					
45		50						
\$ I M O N	P A T I N O							

7 (C) 25X1C

DATE OF PHOTO	TYPE	QUALITY	CLASS	NO. OF CARDS
19 Nov 71				



PHOTO ANALYSIS REPORT

CLASSIFICATION

178-65887A000621920004-6

PHOTO NO. 1255489 LOT NO. 4-2 MAP REFERENCE N18 LATITUDE 17 34 S 66 21 W

COONTRY	PROVINCE				SUBJECT	SUBJECT	SUBJECT
BOLIVIA	WAC 1193 A						
AREA NO	SUBJECT	SUBJECT	SUBJECT	SUBJECT	SUBJECT	SUBJECT	SUBJECT
			10		15		20
	5			CHURCH			
	25		30		35		40
			50				
	45						

7, 10 (c) 25X10

DATE OF PHOTO	TYPE	QUALITY	CLASS	NO. OF CARDS
21 Nov 71				

CAPTIONED BY



PHOTO ANALYSIS REPORT

FORM 17A (REV 1-68)

TITLE: *General* MAP REFERENCE: *15* LATITUDE: *10° S* LONGITUDE: *65 10W*
 COUNTRY: *BOLIVIA* PROVINCE: *WAR 1193D*

AREA NO	SUBJECT	SUBJECT	SUBJECT	SUBJECT	SUBJECT	SUBJECT	SUBJECT	SUBJECT
	5		10		15		20	
	25		30		35		40	
	45		50					

AIRFIELD *SMALL FARM*

7.24 (E) 25X1G

DATE OF PHOTO	TYPE	QUALITY	CLASS	NO. OF CARDS	SC
<i>19 Nov 71</i>					

CLASSIFICATION: *CONFIDENTIAL* CAPTIONED BY: *PL*




PHOTO NO. 120191 LOT NO. MAP REFERENCE LATITUDE 18 10.8 LONGITUDE 6.5 10W
 COUNTRY PROVINCE

WAC 11930

AREA NO	SUBJECT	SUBJECT	SUBJECT	SUBJECT	SUBJECT	SUBJECT	SUBJECT	SUBJECT
	3		10		15		20	
	25		30		35		40	
	45		50					

A I Q U I L E R A I L R O A D S T
 A T I O N

7, 27 (C)
 25X1C

DATE OF PHOTO	TYPE	QUALITY	CLASS	NO. OF CARDS
19 Nov 71				

CLASSIFICATION CONFIDENTIAL CAPTIONED BY



68867A000621820004-6

PHOTO NO. 1255492

LOT NO.

MAP REFERENCE

LATITUDE

18 10 S 65 10 W

COUNTRY

BOLIVIA

PROVINCE

WAC 1193 D

AREA NO.

SUBJECT

SUBJECT

SUBJECT

SUBJECT

SUBJECT

SUBJECT

SUBJECT

SUBJECT


A I Q U I L E (NR)

L O W I N G W I T H

F A R M E R O X E N

30 P
40
35

24 (C) 25X10



DATE OF PHOTO

TYPE

QUALITY

CLASS

NO. OF CARDS

19 Nov 71

CAPTIONED BY

CLASSIFICATION

Confidential

FORM 158 1-64 USE PREVIOUS EDITIONS

PHOTO ANALYSIS REPORT

Approved For Release 1990/08/01

MAP REFERENCE

LATITUDE

LONGITUDE

COUNTRY

PROVINCE

COLOMBIA

UN 1193 D

05 17W

AREA NO

SUBJECT

SUBJECT

SUBJECT

SUBJECT

SUBJECT

SUBJECT

SUBJECT

SUBJECT

SECRET	5	(NR)	10	SECRET	15		20
SECRET	25	NORTH	30	SECRET	35	FOR	40
	45		50			CITY	

2, 2B (C) 25X1C

DATE OF PHOTO

TYPE

QUALITY

CLASS

NO. OF CARDS

19 Nov 71

CLASSIFICATION

CONFIDENTIAL

CAPTIONED BY

Approved For Release 1999/05/25

COUNTRY BOLIVIA MAP REFERENCE GUT04-72 LATITUDE 19 35 S LONGITUDE 65 45 W

AREA NO WAR 1193 D

SUBJECT	SUBJECT	SUBJECT	SUBJECT	SUBJECT	SUBJECT	SUBJECT	SUBJECT
P	O	T	O	I	I	N	I
D	E	L	A	M	O	V	E

NON-OPERATIONAL

7 (c)

25X10

DATE OF PHOTO	TYPE	QUALITY	CLASS	NO. OF CARDS
19 Nov 7 1				

CLASSIFICATION CONFIDENTIAL

CAPTIONED BY AB

FORM NO. 174 USE PREVIOUS EDITIONS

PHOTO ANALYSIS REPORT

Approved For Release 1999/09/29 CIA-RDP80-01060A000100010001-9

COUNTRY: INDONESIA PROVINCE: WAG. 1113 D LATITUDE: 5 45 W

AREA NO	SUBJECT	SUBJECT	SUBJECT	SUBJECT	SUBJECT	SUBJECT	SUBJECT	SUBJECT
	5		10		15		20	
	25		30		35		40	
	45		50					

POTOWI STREET IN DO
WNTOWN SECTION OF CI
ITY

6.7. 19(C) 25X1G

DATE OF PHOTO	TYPE	QUALITY	CLASS	NO. OF CARDS
19 Nov 71				

CLASSIFICATION: Confidential

CAPTIONED BY: [Signature]



FORM 174 USE PREVIOUS EDITIONS

PHOTO ANALYSIS REPORT

STA-RDR 78-05867A000621920004-6
19 35 5

PHOTO NO.	1255496	LOT NO.	6000 4-72	MAP REFERENCE	19 35 5
COUNTRY	BOLIVIA	PROVINCE	WAL 1193 D		
AREA NO.		SUBJECT	SUBJECT	SUBJECT	SUBJECT
			ENTRANCE		TO
			MARKET		

7.8 (C) 5X1G

DATE OF PHOTO	TYPE	QUALITY	CLASS	NO. OF CARDS
19 Nov 71				
CLASSIFICATION			CAPTIONED BY	
CONFIDENTIAL				

PHOTO ANALYSIS REPORT

FORM 11A USE PREVIOUS EDITIONS

Approved For Release 1997/06/01

COUNTRY: COLOMBIA PROVINCE: WUC 11470 LONGITUDE: 100 11 W

AREA NO	SUBJECT	SUBJECT	SUBJECT	SUBJECT	SUBJECT	SUBJECT	SUBJECT	SUBJECT
	5		10		15		20	
	25		30		35		40	
	45		50					
	POCCOATRA (NR)			RIO GRAN				
	DE VALLEY			LKG				

224 (C) 25X1G

DATE OF PHOTO	TYPE	QUALITY	CLASS	NO. OF CARDS
18 Nov 7				

CLASSIFICATION: CONFIDENTIAL CAPTIONED BY: [Signature]

FORM NO. 174 USE PREVIOUS EDITIONS

PHOTO ANALYSIS REPORT