

REF ID: A667A000621920069-1

PHOTO NO. 255701 LOT NO. G 00147-72 MAP REFERENCE 12 L 1 A 15 03 E

COUNTRY CHAD PROVINCE WAC 692 C

AREA NO	SUBJECT	SUBJECT	SUBJECT	SUBJECT	SUBJECT	SUBJECT	SUBJECT	SUBJECT
F O R T	5	L A M Y	10	J H D	15	P	3 E	20
I N G	25	C L O T H	30	I N G	35			40
	45		50					

25X1A

7-10 (d)

DATE OF PHOTO	TYPE	QUALITY	CLASS	NO. OF CAR
NOV 71				


CLASSIFICATION CONF CAPTIONED BY JSC

LIBRARY PHOTOGRAPHIC SECTION PHOTO ANALYSIS REPORT

PHOTO NO. 1255703 LOT NO. G 00147-72 MAP REFERENCE 12 15 05867A000627920009-1

COOUNTRY	PROVINCE	SUBJECT	SUBJECT	SUBJECT	SUBJECT	SUBJECT	SUBJECT	SUBJECT
CHAD	WAC 692 C							
AREA NO	SUBJECT	SUBJECT	SUBJECT	SUBJECT	SUBJECT	SUBJECT	SUBJECT	SUBJECT
	F O R T	L A M Y		O P E N		S E C		
	I O N	O F	M A R K E T					

25X1A



DATE OF PHOTO	TYPE	QUALITY	CLASS	NO. OF CARDS
NOV 7 /		(d)		

CAPTIONED BY JEC

CO LIP

PHOTO ANALYSIS REPORT

Approved For Release 1999/05/14 : CIA-RDP80-01060A000100010001-5

REF ID: A6614772

COUNTRY

CHAD

PROVINCE

WAC 692c

LATITUDE

12 07 N

LONGITUDE

15 03 E

AREA NO

SUBJECT

SUBJECT

SUBJECT

SUBJECT

SUBJECT

SUBJECT

SUBJECT

SUBJECT

F	O	R	T	5	L	A	M	Y	10	A	P	O	L	I	C	E	15	S	T	20	
A	&	25	P	O	S	T	30	D	F	F	35	I	N	M	A	R	K	40			
E	T	45	A	R	E	A	50														

25X1A

DATE OF PHOTO

7-9-10
NOV 7 1

TYPE

QUALITY

CLASS

NO. OF CAP

CLASSIFICATION

CONF

CAPTIONED BY

JBC

FORM 174 1 Apr 58 USE PREVIOUS EDITIONS

PHOTO ANALYSIS REPORT

Approved Form Release 1987-01

ICLP REFERENCE

LATITUDE

LONGITUDE

COUNTRY

PROVINCE

AREA NO	SUBJECT	SUBJECT	SUBJECT	SUBJECT	SUBJECT	SUBJECT	SUBJECT	SUBJECT
	F I O R T	5						
	P P E R	23	M E R C H A N T S	30		M A R K E T	15	P E
	F G.	43		50				

25X1A

7-10

(A)

DATE OF PHOTO

TYPE

QUALITY

CLASS

NO. OF CAR

Nov 7

CLASSIFICATION

CAPTIONED BY

CONF

FORM NO. 174 USE PREVIOUS EDITIONS

PHOTO ANALYSIS REPORT

PHOTO NO 1255700 LOT NO MAP REFERENCE LATTITUDE LONGITUDE

COUNTRY CHAD PROVINCE KPC 6920

AREA NO	SUBJECT	SUBJECT	SUBJECT	SUBJECT	SUBJECT	SUBJECT	SUBJECT	SUBJECT
								20
F O R T	5	K A M Y	10		M A R K E T	15		40
	25		30			35		
	45		50					

25X1A

7-10	(C)				
DATE OF PHOTO	TYPE	QUALITY	CLASS	NO. OF CARDS	
NOV 71					
CLASSIFICATION			CAPTIONED BY		
CONF			[REDACTED]		

PHOTO ANALYSIS REPORT

Approved For Release

MAP REFERENCE

LATITUDE

LONGITUDE

COUNTRY

PROVINCE

AREA NO

SUBJECT

SUBJECT

SUBJECT

SUBJECT

SUBJECT

SUBJECT

SUBJECT

SUBJECT

5	F O R T	10	A R M Y	15	S H O E	20	M A K E R
25	S M A K I N G	30	S H O E S	35	F R O M	40	
45	O L D	50	T I R E S				

25X1A

7-10

DATE OF PHOTO

TYPE

QUALITY

CLASS

NO. OF CAR

NOV 7 1

CLASSIFICATION

CONF

CAPTIONED BY

FORM 603 1 Jun 56 174 USE PREVIOUS EDITIONS

PHOTO ANALYSIS REPORT

PHOTO NO: 10711 LOT NO: MAP REFERENCE: LATITUDE: LONGITUDE:

COUNTRY: PROVINCE:

AREA NO	SUBJECT	SUBJECT	SUBJECT	SUBJECT	SUBJECT	SUBJECT	SUBJECT	SUBJECT
	5	10	15	20				
	25	30	35	40				
	45	50						


F O R T H I N G B O O T H ' s I N M A R K E T .

25X1A

7-10

DATE OF PHOTO	TYPE	QUALITY	CLASS	NO. OF CA
Nov 71				

CLASSIFICATION: CAPTIONED BY:



FORM 38-17A 1160 000 JUN 68 010101A

PHOTO ANALYSIS REPORT

0-05867A000621920009

PHOTO NO. 1255712 LOT NO. G00147-72 MAP REFERENCE 120711

COUNTRY	PROVINCE	SUBJECT	SUBJECT	SUBJECT	SUBJECT	SUBJECT	SUBJECT	SUBJECT	SUBJECT
CHAD	WAR 692								20
AREA NO									40
F O R T		L A M Y				M O S Q U E			
			10						
			30						
			50						

25X1A



DATE OF PHOTO	TYPE	QUALITY	CLASS	NO. OF CARDS
7-10				
Nov 71				

CAPTIONED BY JRC

CONF

PHOTO ANALYSIS REPORT

PHOTO NO. APPROVED BY (LOT NO.) MAP REFERENCE LATITUDE LONGITUDE

COUNTRY CHAD PROVINCE KAKI 692 13E

AREA NO.	SUBJECT	SUBJECT	SUBJECT	SUBJECT	SUBJECT	SUBJECT	SUBJECT	SUBJECT
	F O R T	L A M Y	S T R E E T					
	T H	M A R K E T	A R E A					
	M O S Q U E							

25X1A

DATE OF PHOTO	TYPE	QUALITY	CLASS	NO. OF CARDS
7-10				

CLASSIFICATION CONF CAPTIONED BY JTC




PHOTO NO: 120014 LOT NO: MAP REFERENCE: LATITUDE: LONGITUDE: 00

COUNTRY: PROVINCE:

AREA NO	SUBJECT	SUBJECT	SUBJECT	SUBJECT	SUBJECT	SUBJECT	SUBJECT	SUBJECT										
	F	O	R	T		L	A	M	Y		W	A	T	E	R		T	O
	E	R	A	T		E	D	G	E		O	F	C	I	T	Y		

25X1A

DATE OF PHOTO	TYPE	QUALITY	CLASS	NO. OF CARDS
7-9			(C)	
Nov 71				

CLASSIFICATION: CONF CAPTIONED BY: JCC




PHOTO NO. 1250716 1255216 LOT NO. MAP REFERENCE LATITUDE 06067A000624929009-1

COUNTRY CHAD PROVINCE LGAC 692

AREA NO	SUBJECT	SUBJECT	SUBJECT	SUBJECT	SUBJECT	SUBJECT	SUBJECT	SUBJECT	
5			10	ELEMENTARY					20
25	Y SCHOOL			30					40
45			50						

25X1A

DATE OF PHOTO	TYPE	QUALITY	CLASS	NO. OF CARD
7-9		(c)		
Nov 71				

CLASSIFICATION

CAPTIONED BY



PHOTO ANALYSIS REPORT

PHOTO NO. 1255717 LOT NO. 900692-72 MAP REFERENCE STA-REP 78-05867A000621920009-1

COUNTRY	AREA NO	SUBJECT	SUBJECT	SUBJECT	SUBJECT	SUBJECT	SUBJECT	SUBJECT	SUBJECT
USSR									
		5		10		15		20	
		25		30		35		40	
		45		50					

V - C L A B \$ \$ B G O F F I N E
 C O A S T O F I R E L A N D

3, 30 25X1C



DATE OF PHOTO	TYPE	QUALITY	CLASS	NO. OF CAP
18 May 72				

CAPTIONED BY RL

CLASSIFICATION CONFIDENTIAL

PHOTO ANALYSIS REPORT

Approved For Release 1999/09/29

REPORT NO. 10111

COUNTRY: PAKISTAN PROVINCE: WAC 557A LATITUDE: 23 43N LONGITUDE: 90 25E

AREA NO.	SUBJECT	SUBJECT	SUBJECT	SUBJECT	SUBJECT	SUBJECT	SUBJECT	SUBJECT
	D	A	C	A	N	E	W	W
	I	T	H	U	N	I	C	E
				F	A	I	D.	U
								J
								W

8-8-9

25X1C

DATE OF PHOTO	TYPE	QUALITY	CLASS	NO. OF CA
1972				

CLASSIFICATION: CONF CAPTIONED BY: [Signature]




PHOTO ANALYSIS REPORT

Approved For Release 1999/05/14 : CIA-RDP80-01060A000100010001-6

COUNTRY: PAKISTAN
PROVINCE: WAC 554 D
LATTITUDE: 24 30 N
LONGITUDE: 91 40 E

S Y L H E T D I S T R I C T U N I
O A D I N G C O R R U G A T E D S A
E E T I N G F O R R O O F O F S C H O O L S &
H E A L T H C E N T E R S .

25X1C

9-25

DATE OF PHOTO	TYPE	QUALITY	CLASS	NO. OF CARDS
1972				

CLASSIFICATION: Conf
CAPTIONED BY: [Signature]

FORM 140 1 Jun 54 174 USE PREVIOUS EDITIONS

PHOTO ANALYSIS REPORT

Approved For Release 1999/06/01

COUNTRY: PHILIPPINES PROVINCE: BUHAYAN REFERENCE: _____ LATITUDE: _____ LONGITUDE: _____

AREA NO	SUBJECT	SUBJECT	SUBJECT	SUBJECT	SUBJECT	SUBJECT	SUBJECT	SUBJECT
	W O M E N	P R E P A R E						
	T I S	U N L E A V E N E D						
	P A R T	O K						
	S T A P L E A S I A N D I E T.							

8-24

25X1C

DATE OF PHOTO	TYPE	QUALITY	CLASS	NO. OF CARDS
1972				

CLASSIFICATION: CONF CAPTIONED BY: [Signature]




PHOTO ANALYSIS REPORT

FORM 174 USE PREVIOUS EDITIONS

Approved For Release 1999/09/23

COUNTRY

PAKISTAN

MAP REFERENCE

LATITUDE

23 43N

LONGITUDE

90 25E

AREA NO

PROVINCE

WAC 557A

SUBJECT

SUBJECT

SUBJECT

SUBJECT

SUBJECT

SUBJECT

SUBJECT

SUBJECT

D A C C A

U N I C E F

S U P P L

E D W E L L

i n

S L U M

A R E A

7-8

25X1G

DATE OF PHOTO

1972

TYPE

QUALITY

CLASS

NO. OF CAR

CLASSIFICATION

CONF

CAPTIONED BY

185

FORM NO. 174 USE PREVIOUS EDITIONS

PHOTO ANALYSIS REPORT

(FORM 1A)

Approved For Release 1999/09/23

COUNTRY

MALAYSIA

PROVINCE

MAP REFERENCE

G-0657-72

LATITUDE

02 12N

LONGITUDE

102 15E

AREA NO

WAC 860A

SUBJECT

SUBJECT

SUBJECT

SUBJECT

SUBJECT

SUBJECT

SUBJECT

SUBJECT

MALACCA

METHODIST

GLISH

SECONDARY

OL

SCHOOL

Box 7

25X1A

DATE OF PHOTO

7, 9c

TYPE

QUALITY

CLASS

NO. OF CA

72

CLASSIFICATION

CONF

CAPTURED A

B

FORM NO. 174 USE PREVIOUS EDITIONS

PHOTO ANALYSIS REPORT

PHOTO NO 125573 CUT NO MAP REFERENCE LATITUDE LONGITUDE

COUNTRY MALAYA PROVINCE

AREA NO	SUBJECT	SUBJECT	SUBJECT	SUBJECT	SUBJECT	SUBJECT	SUBJECT	SUBJECT	SUBJECT
	MALACCA			10	CATHOLIC	15			20
	URUH	25		30		35			40
		45		50					

Box 7

25X1A

DATE OF PHOTO	TYPE	QUALITY	CLASS	NO. OF CARDS
7 2				

CLASSIFICATION CAPTIONED BY

PHOTO NO 1255726 LOT NO G-1007 72 MAP REFERENCE LATTITUDE 13 E

COUNTRY MALAYSIA PROVINCE WPC 860A

AREA NO	SUBJECT	SUBJECT	SUBJECT	SUBJECT	SUBJECT	SUBJECT	SUBJECT	SUBJECT
MALACCA				10	CHINESE		20	CHA
MBER	25	OF		30	COMMERCE		40	
	45			50				

BY 7

25X1A

7, 10 C

DATE OF PHOTO	TYPE	QUALITY	CLASS	NO. OF CARDS
72				

CLASSIFICATION Conf

CAPTIONED BY KEB

PHOTO ANALYSIS REPORT

FORM 1 (USE PREVIOUS EDITIONS)

Approved For Release 1999/09/29 : CIA-RDP78-05867A000621920009-1

**Next 12 Page(s) In Document Exempt
25X6**

Approved For Release 1999/09/29 : CIA-RDP78-05867A000621920009-1

12-00007A000621920009-1
 LATITUDE 02 43 N 101 36 E

PHOTO NO. 1255740 LOT NO. 5 02772 MAP REFERENCE

COONTRY	PROVINCE									
MALAYSIA	WAC 920 B									
AREA NO	SUBJECT	SUBJECT	SUBJECT	SUBJECT	SUBJECT	SUBJECT	SUBJECT	SUBJECT	SUBJECT	SUBJECT
SEREMBAN				10	MAIN	15	ST	RE		
T				30		35				
				45						

25X1A

Box 5

6(c)

DATE OF PHOTO	TYPE	QUALITY	CLASS	NO. OF CAR
7 2				

CAPTIONED BY

CLASSIFICATION

PHOTO ANALYSIS REPORT

FORM NO. 174

REF ID: A6678-05867A000621920009-10

PHOTO NO.	1255741	LOT NO.	G-0657-72	MAP REFERENCE	02 43
COUNTRY	MALAYSIA		PROVINCE	WAC 920B	
AREA NO.	SEREMBAN	SUBJECT	SUBJECT	SUBJECT	SUBJECT
	10	(NR)	R	15	ROAD
	20		M	35	MALACCA
	30			40	A
	40				
	50				
	60				
	70				
	80				
	90				

BN 5

25X1A

28

C

DATE OF PHOTO	72	TYPE	QUALITY	CLASS	NO. OF CARDS

CAPTIONED BY
LFB

PHOTO ANALYSIS REPORT

CLASSIFICATION
SECRET 1551 74

Approved For Release 1999/05/20

PRINT (6)

COUNTRY

MALAYSIA

MAP REFERENCE

LATITUDE

02. 43 N

LONGITUDE

101 56 E

AREA NO

PROVINCE

WAC 920B

SUBJECT

SUBJECT

SUBJECT

SUBJECT

SUBJECT

SUBJECT

SUBJECT

SUBJECT

S	E	R	E	M	B	A	N	10	(NR)	G	A	S	20	S	T	A				
T	I	O	N	25	S	E	R	E	M	B	A	N	30	-	M	A	L	A	C	C
A	R	O	A	D	45				30				35						40	

375

25X1A

DATE OF PHOTO

16 28

TYPE

QUALITY

CLASS

NO. OF CARDS

SOURCE

CLASSIFICATION

72

CAPTIONED BY

FORM NO. 174 USE PREVIOUS EDITIONS

PHOTO ANALYSIS REPORT



Approved For Release 1999/08/24

COUNTRY

MAP REFERENCE

LATITUDE

LONGITUDE

AREA NO

PROVINCE

MAC 860A

SUBJECT	SUBJECT	SUBJECT	SUBJECT	SUBJECT	SUBJECT	SUBJECT	SUBJECT	SUBJECT
MALACCA								
TRICT				CHINESE				
								DI S

Base

25X1A

6 C

DATE OF PHOTO	TYPE	QUALITY	CLASS	NO. OF CARDS	SC

CLASSIFICATION

CAPTIONED BY

FORM NO. 174 USE PREVIOUS EDITIONS

PHOTO ANALYSIS REPORT


PHOTO NO. DATE TAKEN MAP REFERENCE LATITUDE LONGITUDE

COUNTRY PROVINCE

AREA NO	SUBJECT	SUBJECT	SUBJECT	SUBJECT	SUBJECT	SUBJECT	SUBJECT	SUBJECT
	5		10		15		20	
MALACCA			PROBABLE				S	C
	25		30		35		40	
HOOZ								
	45		50					

25X1A

7, 9 CA



DATE OF PHOTO	TYPE	QUALITY	CLASS	NO. OF CARDS

CLASSIFICATION CAPTIONED BY

Approved For Release

COUNTRY MALAYSIA PROVINCE WAC 860A MAP REFERENCE LATITUDE 02 12N LONGITUDE 102 15E

AREA NO	SUBJECT	SUBJECT	SUBJECT	SUBJECT	SUBJECT	SUBJECT	SUBJECT	SUBJECT
	MALACCA		RUINS					
	RTAGEUSE		FORT					

BT 5

25X1A

DATE OF PHOTO	TYPE	QUALITY	CLASS	NO. OF CARDS
7 2				

CLASSIFICATION COPY CAPTIONED BY [Signature]

FORM NO. 174 1 Jun 56 USE PREVIOUS EDITIONS

PHOTO ANALYSIS REPORT

PHOTO NO. 1255746 LOT NO. MAP REFERENCE LATITUDE

COUNTRY MALAYSIA		PROVINCE WAC 860A							
AREA NO	SUBJECT	SUBJECT	SUBJECT	SUBJECT	SUBJECT	SUBJECT	SUBJECT	SUBJECT	SUBJECT
MALACCA			10 U/I			15 B L D G S			20 L R
G F R S T			30 PAULIS			35 H I L L			40
			45						

BTV 5

25X1A

(7) C

DATE OF PHOTO	TYPE	QUALITY	CLASS	NO. OF CARDS
7 1				
CLASSIFICATION			CAPTIONED BY	

PHOTO ANALYSIS REPORT

CIA-RDP78-05867A000621920009

PHOTO NO.	1255747	LOT NO.	G-065772	MAP REFERENCE	02 12A
COUNTRY	MALAYSIA	PROVINCE	WAC 860A		
AREA NO.	MALACCA	SUBJECT	MARA	SUBJECT	INST /
	UTE				

25X1A

B7C5

7, 9 C

DATE OF PHOTO	7 2	TYPE	QUALITY	CLASS	NO. OF CARDS

CAPTIONED BY XCB

CLASSIFICATION

PHOTO ANALYSIS REPORT

USE PREVIOUS EDITIONS

PHOTO NO. 1255748 LOT NO. G-065772 MAP REFERENCE 02 1987A0006749200000

COUNTRY	MALAYSIA		PROVINCE	WAC 860A		SUBJECT	SUBJECT	SUBJECT	SUBJECT
AREA NO.	SUBJECT	SUBJECT	SUBJECT	SUBJECT	SUBJECT	SUBJECT	SUBJECT	SUBJECT	SUBJECT
				10	LOM	15	COST		20
				30		35			40
	5	MALACCA							
	25	USING	PJT.						
	45								

25X1A

BTV 5

(7) C

DATE OF PHOTO	TYPE	QUALITY	CLASS	NO. OF CARDS
12				

CAPTIONED BY
AES

PHOTO ANALYSIS REPORT

CLASSIFICATION
TOP SECRET