

PHOTO NO 1258281
 MAP REFERENCE 140
 COORDINATE 289 D
 195001-8

COUNTRY CHINA PROVINCE WAO

AREA NO	SUBJECT	SUBJECT	SUBJECT	SUBJECT	SUBJECT	SUBJECT	SUBJECT	SUBJECT
AA-TA-LING						GREAT		WIA
	5		10			15		20
LL	25		30			35		40
	45		50					

110 C 25X1A

DATE OF PHOTO	TYPE	QUALITY	CLASS	NO. OF CARDS	SO
Feb 72					

CLASSIFICATION: [REDACTED] CAPTIONED BY: JCB

PHOTO NO. 1256286 LOT NO. G-0710-72 MAP REFERENCE WNC 289-D
 LATITUDE 40 20 N LONGITUDE 118 00 E

COUNTRY	AREA NO	SUBJECT	SUBJECT	SUBJECT	SUBJECT	SUBJECT	SUBJECT	SUBJECT
CHINA								
		PA-TA-LING				GREAT		WIA
		LL						

DATE OF PHOTO	TYPE	QUALITY	CLASS	NO. OF CARDS	SOL
JAN 72					




PHOTO ANALYSIS REPORT

CLASSIFICATION: CONFIDENTIAL
 CONTROL NO. 100-442888-1000

PHOTO NO. Approved For Release 2008/06/08

COUNTRY CHINA

MAP REFERENCE G-0710-70

LATITUDE 39 55N

LONGITUDE 116 24E

AREA NO

PROVINCE

WAC 381A

SUBJECT	SUBJECT	SUBJECT	SUBJECT	SUBJECT	SUBJECT	SUBJECT	SUBJECT	SUBJECT
PEI-CHING								
MATIIONALITIES					LENG	N	FR	
							PALACE	

PT 1 of 8 pt serov. See CIA

DATE OF PHOTO

TYPE

QUALITY

CLASS

NO. OF CARDS

25X1A

Feb 72

CLASSIFICATION

Conf

CAPTIONED BY

[Signature]

FORM NO 174 1 Apr 56 USE PREVIOUS EDITIONS

PHOTO ANALYSIS REPORT

PHOTO NO

12562

LOT NO

MAP REFERENCE

LATITUDE

LONGITUDE

COUNTRY

CHINA

PROVINCE

WAC 381A

AREA NO

SUBJECT

SUBJECT

SUBJECT

SUBJECT

SUBJECT

SUBJECT

SUBJECT

SUBJECT

PEI-CHING

10

LONG

15

N

FR

20

MATERNALITIES

30

PALACE

40

25

50

PT 2 of 8 pt serwx. See CIA

6

C

25X1A

DATE OF PHOTO

TYPE

QUALITY

CLASS

NO. OF CARDS

Feb 72



CLASSIFICATION

CAPTIONED BY

AKB

PHOTO ANALYSIS REPORT

MAP REFERENCE COORDINATES COMMENTS

COUNTRY CHINA PROVINCE SHAN SUI

AREA NO	SUBJECT	SUBJECT	SUBJECT	SUBJECT	SUBJECT	SUBJECT	SUBJECT	SUBJECT
	1-5	CHING	10	LAG	15	N	FR	20
	25	MATI	30	NALIT	35	IES	40	PALACE
	45		50					

PTS of ~~8~~ pt series. See CIA

6 C 25X1A

DATE OF PHOTO	TYPE	QUALITY	CLASS	NO. OF CARDS
Jul 72				

CLASSIFICATION: Conf CAPTIONED BY: [Signature]

Approved For Release
12/01/2011

MAP REFERENCE LATITUDE LONGITUDE

COUNTRY CHINA PROVINCE HUBEI

AREA NO	SUBJECT	SUBJECT	SUBJECT	SUBJECT	SUBJECT	SUBJECT	SUBJECT	SUBJECT
	1-3	CHINA	10	LAG	15	N	20	F
	23	MATERNALITY	30	CS	35	F	40	L
	45		50					

PT of crew. Sec CIA

6 C 25X1A

DATE OF PHOTO	TYPE	QUALITY	CLASS	NO. OF CARDS	SC
Jul 72					

CLASSIFICATION [redacted] CAPTURED BY [redacted]

FORM NO. 174 USE PREVIOUS EDITIONS

PHOTO ANALYSIS REPORT

Approved For Release

COUNTRY CHINA PROVINCE WANG 381A MAP REFERENCE LATTITUDE 110 24E LONGITUDE

AREA NO	SUBJECT	SUBJECT	SUBJECT	SUBJECT	SUBJECT	SUBJECT	SUBJECT	SUBJECT	SUBJECT
	5		10		15		20		
	25		30		35		40		
	45		50						

PEI-CHING LKGN FR MATI ONA LIT IES PALACE

PT 5 of pt series. See CIA

6C 25X1A

DATE OF PHOTO	TYPE	QUALITY	CLASS	NO. OF CARDS
Sep 17 2				

CLASSIFICATION Comp CAPTIONED BY



FORM 174 100 PREVIOUS EDITIONS

PHOTO ANALYSIS REPORT


REF ID: A600671930004-8
LONGITUDE
LATITUDE 39 55N 119

PHOTO NO.	1256293	LOT NO.	B-0710-72	MAP REFERENCE	WAC 381A	SUBJECT	SUBJECT	SUBJECT	SUBJECT
COUNTRY	CHINA	PROVINCE							
AREA NO.		SUBJECT		SUBJECT		SUBJECT		SUBJECT	
		5	CHING	10	LKG	15	M	FR	20
		25	NATIONALITIES	30	ES	35	PALACE		40
		45							

PT 7 of 8 pt series. See CIA

25X1A

6C



DATE OF PHOTO	Feb 7 72	TYPE		QUALITY		CLASS		NO. OF CARDS		SOURCE	
CLASSIFICATION	Conf					CAPTIONED BY	LRB				

PHOTO ANALYSIS REPORT

FORM 100-1/A USE PREVIOUS EDITIONS

100-750000-100000-10

PHOTO NO: 125671

COUNTRY: CHINA PROVINCE: WAIXIA

AREA NO	SUBJECT	SUBJECT	SUBJECT	SUBJECT	SUBJECT	SUBJECT	SUBJECT	SUBJECT
	5	10	15	20				
	25	30	35	40				
	45	50						

PEI-CHING LK G N FR MATI ONALIT IES PALACE

PTS of 8 pt area. See CIA

6 C 25X1A

DATE OF PHOTO	TYPE	QUALITY	CLASS	NO. OF CARDS	SO
Feb 72					

CLASSIFICATION: Conf CAPTIONED BY: [Redacted]

PHOTO ANALYSIS REPORT

PHOTO NO

125629

LOT NO

MAP REFERENCE

LATITUDE

34 50N 110 04E

COUNTRY

CHINA

PROVINCE

WANGSIA

AREA NO

SUBJECT

SUBJECT

SUBJECT

SUBJECT

SUBJECT

SUBJECT

SUBJECT

SUBJECT

MEI-CHING

10

AREA IN

20

BAR OF WAT

30

CULTURAL

40

PALACE

50

PT 1 of 4 pt series. See CIA

7C

25X1A

DATE OF PHOTO

TYPE


QUALITY

CLASS

NO. OF CARDS

SOL

Feb 72



CLASSIFICATION

CAPTIONED BY

283

FORM 174 USE PREVIOUS EDITIONS

PHOTO ANALYSIS REPORT


CIA-RDP78-05867A000624030004-9

PHOTO NO.	1256296	LOT NO.	3-0710-72	MAP REFERENCE	39 53W	TOWN		
COUNTRY	CHINA	PROVINCE	WAC 381A			SUBJECT	SUBJECT	SUBJECT
AREA NO.		SUBJECT	SUBJECT	SUBJECT	SUBJECT	SUBJECT	SUBJECT	SUBJECT
	MEI-CHING				AREA			
	PEARL OF WAT				CULTURAL			
	PALACE							

PT 2 of 4 pt series. See CIA —

25X1A

7 C



DATE OF PHOTO	TYPE	QUALITY	CLASS	NO. OF CARDS	SOURCE
Feb 72					
			CAPTIONED BY		
			LFB		

PHOTO ANALYSIS REPORT

CLASSIFICATION
TOP SECRET

CIA-RDP78-05867A000624930001-8
39 551A000624930001-8

PHOTO NO.	1256297	LOT NO.	0710-72	PROVINCE	WAC 381A	SUBJECT	SUBJECT	SUBJECT	SUBJECT
COUNTRY	CHINA	SUBJECT		SUBJECT		SUBJECT		SUBJECT	
AREA NO.		SUBJECT		SUBJECT		SUBJECT		SUBJECT	
	PEI-CHING					AREA			
	EAR					CULTURAL			
	PALACE								

PT 3 of 4 pk series. See CIA —

25X1A

7C



DATE OF PHOTO

Feb 7 2

TYPE

QUALITY

CLASS

NO. OF CARDS

SOURCE

CAPTIONED BY

23

CLASSIFICATION

PHOTO ANALYSIS REPORT

PROJECT NO. 100001
MAP REFERENCE
LATITUDE 31 55N
LONGITUDE 116 24E
COUNTRY CHINA
PROVINCE WAC 381A

AREA NO	SUBJECT	SUBJECT	SUBJECT	SUBJECT	SUBJECT	SUBJECT	SUBJECT	SUBJECT
	5		10		15		20	
	25		30		35		40	
	45		50					

PEI-CHING AREA IN
EAR OF NAT CULTURAL
PALACE, 20 25 30 35 40 45 50

Pt of 4 pt series. See CIA

R 25X1A

DATE OF PHOTO	TYPE	QUALITY	CLASS	NO. OF CARDS	SO
Sep 72					
CLASSIFICATION CONF			CAPTIONED BY SEP		

Approved For Release 2008/08/01

Reference G-0710-72

MAP REFERENCE

LATITUDE

LONGITUDE

COUNTRY

CHINA

PROVINCE

39 55N

116 24E

AREA NO.

WAC 381A

SUBJECT

SUBJECT

SUBJECT

SUBJECT

SUBJECT

SUBJECT

SUBJECT

SUBJECT

PEI- ⁵ CHING ¹⁰								
LOW ²⁵	STATION ³⁰			BROAD ¹⁵	CAST ²⁰			
G-AN ⁴⁵	CHIEH ⁵⁰			HSI ³⁵	-CHAN ⁴⁰			

DATE OF PHOTO

TYPE

QUALITY

CLASS

NO. OF CARDS

SO

Jan 72

6, 23 C

25X1A

CLASSIFICATION

Conf

CAPTIONED BY

REB



FORM NO. 174 USE PREVIOUS EDITIONS

PHOTO ANALYSIS REPORT

Approved For Release

12/26/50

MAP REFERENCE

TITLE

LONGITUDE

COUNTRY

CHINA

PROVINCE

WAR 381A

116 24E

AREA NO

SUBJECT

SUBJECT

SUBJECT

SUBJECT

SUBJECT

SUBJECT

SUBJECT

SUBJECT

PEI-CHING	5	10	15	20	25	30	35	40
CITY ON ROAD TO GREAT WALL								

632 C

25X1A

DATE OF PHOTO

TYPE

QUALITY

CLASS

NO. OF CARDS

SOURCE

SEP 72

CLASSIFICATION

CONF

CAPTIONED BY

WLB



FORM 100-1 (1-54) USE PREVIOUS EDITIONS

PHOTO ANALYSIS REPORT

REF ID: A60008-1930094-8

PHOTO NO. 1255301		LOT NO. G-0710-72		MAP REFERENCE		LATITUDE 39 55N 110 11E	
COUNTRY CHINA		PROVINCE		SUBJECT WAC 381A		SUBJECT	
AREA NO		SUBJECT		SUBJECT		SUBJECT	
PEI-CHANG		ROAD		TO		GREAT WALL	
CITY		ROAD		TO		GREAT WALL	
WALL		ROAD		TO		GREAT WALL	

25X1A

DATE OF PHOTO		TYPE		QUALITY		CLASS		NO. OF CARDS		SOURCE	
Sep 72										[REDACTED]	
CLASSIFICATION		CAPTIONED BY									
CONFIDENTIAL		[Signature]									

PHOTO ANALYSIS REPORT

PHOTO NO 1259302 LOT NO MAP REFERENCE LATITUDE LONGITUDE

COUNTRY BURUNDI PROVINCE

AREA NO	SUBJECT	SUBJECT	SUBJECT	SUBJECT	SUBJECT	SUBJECT	SUBJECT	SUBJECT	SUBJECT									
B	U	J	U	M	B	U	R	A	10	V	I	C	T	I	M	S	15	20
F	C	I	V	I	L	S	T	R	I	F	I	N	W	A	R	E	25	30
	B	E	T	W	E	E	N	T	U	T	S	I	A	N	D	H	U	T

3-8

25X1A

DATE OF PHOTO	TYPE	QUALITY	CLASS	NO. OF CARDS
MAY 1972				

CLASSIFICATION CAPTIONED BY

COUNTRY	MAP REFERENCE	LATITUDE	LONGITUDE
EURUN 1	WAR 133 C	12 15 N	79 22 E

AREA NO	SUBJECT	SUBJECT	SUBJECT	SUBJECT	SUBJECT	SUBJECT	SUBJECT	SUBJECT
B	U	J	U	M	B	U	R	A
F	C	I	V	I	L	S	T	R
B	E	T	W	E	E	N	T	U

3-8

25X1A

DATE OF PHOTO	TYPE	QUALITY	CLASS	NO. OF CARDS
MAY 1972				
CLASSIFICATION	CAPTIONED BY			
CONF				

PHOTO NO 1000304 LOT NO 6477 MAP REFERENCE 03 234 LONGITUDE 26 32E
 COONTRY Burundi PROVINCE UAC 933 C

AREA NO	SUBJECT	SUBJECT	SUBJECT	SUBJECT	SUBJECT	SUBJECT	SUBJECT	SUBJECT
B	U	J	U	M	B	U	R	A
F	C	I	V	I	L	S	T	R
B	E	T	W	E	E	N	T	U

10 15 20
 V I C T I M S 0
 25 30 35 40
 C I V I L S T R I F I N W A C
 45 50
 B E T W E E N T U T S I A N D H U T U S

3-8 25X1A


DATE OF PHOTO	TYPE	QUALITY	CLASS	NO. OF CARDS
MAY 1972				

CLASSIFICATION: CAPTIONED BY:

REF ID: A000621930001-8
 LONGITUDE: 72° 35' E
 LATITUDE: 28° 40' N

PHOTO NO. 1256305 LOT NO. 6700719-72
 MAP REFERENCE WAC 440 C

COUNTRY	AREA NO	SUBJECT	SUBJECT	SUBJECT	SUBJECT	SUBJECT	SUBJECT	SUBJECT
INDIA								
		DELHI						
		DEMONSTRATION						
		ARRESTED						
		MOSCOW YOUTH FEDERATION RALLY.						

25X1A


DATE OF PHOTO	TYPE	QUALITY	CLASS	NO. OF CARDS
MAY 7 1972	CONF			

CAPTIONED BY: [Signature]

PHOTO ANALYSIS REPORT

PHOTO NO. 1256306 LOT NO. G-0719-72 MAP REFERENCE 21 02N 105 52E LONGITUDE 105 52E

COUNTRY HANOI, VIETNAM PROVINCE WAC 616C

AREA NO.	SUBJECT	SUBJECT	SUBJECT	SUBJECT	SUBJECT	SUBJECT	SUBJECT
HANOI	RR	RD	BR	DO	UMER		
BROKEN	EM	SPAN	AF	US	A		
FRAIDS	MAY	10, 11, 1972					

25X1A

DATE OF PHOTO	TYPE	QUALITY	CLASS	NO. OF CARDS
72				

PHOTO ANALYSIS REPORT

CLASSIFICATION Cong

FORM 17A USE FOR MEDIA IDENTIFICATION

PHOTO NO: 1256307 LOT NO: 62779 72 MAP REFERENCE: LATTITUDE: 57° 47' N LONGITUDE: 14° 13' E

COUNTRY: CZECHOSLOVAKIA PROVINCE: WK 231B

AREA NO	SUBJECT	SUBJECT	SUBJECT	SUBJECT	SUBJECT	SUBJECT	SUBJECT	SUBJECT	SUBJECT
	DECLIN		LOAD		RIVER				
	CARGO		VE		FORMA				
	IDEN		VOYAGE		TO				HAMBURG

1, 21, 30

25X1A

DATE OF PHOTO	TYPE	QUALITY	CLASS	NO. OF CARDS	SO
11 MAY 72					
CLASSIFICATION	CAPTIONED BY				

PHOTO ANALYSIS REPORT

175-05887A000621830001-8

PHOTO NO. 1256308		LOT NO. 600714-11		MAP REFERENCE		LATITUDE 50 47N 11 3E	
COUNTRY (Czechoslovakia)			PROVINCE WAC 231B				
AREA NO		SUBJECT	SUBJECT	SUBJECT	SUBJECT	SUBJECT	SUBJECT
D E C I N		5	L O A D I N G	10	R I V E R	15	30
C A R G O		25	V E S S E L	30	F O R	35	M A
I D E N		45	V O Y A G E	30	T O	H A M B U R G	40

1, 21, 30

25X1A

DATE OF PHOTO	TYPE	QUALITY	CLASS	NO. OF CARDS	SOURCE
11 MAY 72					[REDACTED]

CAPTIONED BY RL

CLASSIFICATION CONFIDENTIAL

PHOTO ANALYSIS REPORT

174 THE FEDERAL BUREAU OF INVESTIGATION

Approved For Release 2000/05/05

FORM NO 174

COUNTRY

USSR

62 719-72

MAP REFERENCE

LATITUDE

LONGITUDE

AREA NO

PROVINCE

SUBJECT												
S	V	E	R	D	L	O	V	-	C	L	A	S
E	N	D	A	N	O	S	3	3	I	N	T	E
A	O	F	J	A	P	A	N					

3.30

DATE OF PHOTO

25X1A

TYPE

QUALITY

CLASS

NO. OF CARDS

12 MAY 7 2

CLASSIFICATION

CONFIDENTIAL

CAPTIONED BY

RC

FORM NO 174 USE PREVIOUS EDITIONS

PHOTO ANALYSIS REPORT

PHOTO NO. 1256310 LOT NO. MAP REFERENCE LATITUDE LONGITUDE

COUNTRY	PROVINCE	SUBJECT							
USA									
AREA NO.									
		5		10		15		20	
		25		30		35		40	
		45		50					
		KOTLIN - CLASB DD PEN							
		DNO 407 IN THE SEA							
		OF JAPAN							

3. 30

25X1A

DATE OF PHOTO	TYPE	QUALITY	CLASS	NO. OF CARDS
12 MAY 72				
CLASSIFICATION	CAPTIONED BY			



PHOTO NO. 106311
 LOT NO. G027-72
 A AP REFERENCE
 LATITUDE 55 45 N
 LONGITUDE 37 35 E
 COUNTRY USSR
 PROVINCE WAC 167 B

AREA NO	SUBJECT	SUBJECT	SUBJECT	SUBJECT	SUBJECT	SUBJECT	SUBJECT	SUBJECT
	5		10		15		20	
	M O S C O W		C O U N C I L O F M					
	25		30		35		40	
	I N I T I A L S		B U I L D I N G O N					
	45		50					
	M A R X		A V E N U E					

78

25X1A

DATE OF PHOTO	TYPE	QUALITY	CLASS	NO. OF CARDS

CLASSIFICATION *Confidential* CAPTURED BY *RC*

Approved for Release

MAP REFERENCE LATITUDE LONGITUDE

COUNTRY PROVINCE

AREA NO	SUBJECT	SUBJECT	SUBJECT	SUBJECT	SUBJECT	SUBJECT	SUBJECT	SUBJECT
	5		10		15		20	
MOSCOW		RED		SQUARE				
	25		30		35		40	
NOTE		POWER		PLANT		IN		
B6	45		50					

7.17

25X1A

DATE OF PHOTO	TYPE	QUALITY	CLASS	NO. OF CARDS

CLASSIFICATION CAPTURED BY

FORM 105 1-54

PHOTO ANALYSIS REPORT

Approved For Release 2001/08/01

120531

MAP REFERENCE

LATITUDE

LONGITUDE

COUNTRY

USA

PROVINCE

107167B

57 35 E

AREA NO

SUBJECT

SUBJECT

SUBJECT

SUBJECT

SUBJECT

SUBJECT

SUBJECT

SUBJECT

M O D C O W

10

A

\$

15

P U

\$

H

K

I

N

20

\$ T A T E

A

R

T

30

\$

M

U

\$

E

U

M

35

40

7 10

25X1A

DATE OF PHOTO

TYPE

QUALITY

CLASS

NO. OF CARDS

CLASSIFICATION

CONFIDENTIAL

CAPTIONED BY

el

FORM 140 1 Nov 54 174 USE PREVIOUS EDITIONS

PHOTO ANALYSIS REPORT

78-05867A000621930001-8

PHOTO NO. 1258314 LOT NO. G00717-72

MAP REFERENCE LATITUDE

COUNTRY	PROVINCE				SUBJECT	SUBJECT	SUBJECT	SUBJECT	SUBJECT
USSR									
AREA NO.									

20 25X1A

DATE OF PHOTO	TYPE	QUALITY	CLASS	NO. OF CARDS

CLASSIFICATION CONFIDENTIAL

PHOTO ANALYSIS REPORT

USE PREVIOUS EDITIONS

PROJECT NO. 120631 MAP REFERENCE _____ LATITUDE _____ LONGITUDE _____

COUNTRY _____ PROVINCE _____

AREA NO	SUBJECT	SUBJECT	SUBJECT	SUBJECT	SUBJECT	SUBJECT	SUBJECT	SUBJECT
	5		10		15		20	
	25		30		35		40	
	45		50					

(Empty section for notes or additional data)

20

25X1A

DATE OF PHOTO	TYPE	QUALITY	CLASS	NO. OF CARDS

CLASSIFICATION _____ CAPTIONED BY _____

ILLEGIB

Approved For Release 2000/05/03 : CIA-RDP78-05867A000621930001-8

Approved For Release 2000/05/03 : CIA-RDP78-05867A000621930001-8

Approved For Release 2000/05/05

COUNTRY

60311-72

MAP REFERENCE

LATITUDE

LONGITUDE

11362

PROVINCE

AREA NO

SUBJECT

SUBJECT

SUBJECT

SUBJECT

SUBJECT

SUBJECT

SUBJECT

SUBJECT

1 L - 6

2 M

IN

FLIGHT

5

10

15

20

25

30

35

40

45

50

20

DATE OF PHOTO

TYPE

QUALITY

CLASS

NO. OF CARDS

25X1A

CLASSIFICATION

CONFIDENTIAL

CAPTURED BY

RL

FORM NO. 174 USE PREVIOUS EDITIONS

PHOTO ANALYSIS REPORT

PHOTO NO.

100000

MAP REFERENCE

LATITUDE

LONGITUDE

COUNTRY

PROVINCE

AREA NO	SUBJECT	SUBJECT	SUBJECT	SUBJECT	SUBJECT	SUBJECT	SUBJECT	SUBJECT
12-62	5	10	15	20	25	30	35	40
REMETY	EVO	AIRPORT						
	45	50						

20

25X1A

DATE OF PHOTO	TYPE	QUALITY	CLASS	NO. OF CARDS

CLASSIFICATION

CAPTIONED BY

FORM 174 USE PREVIOUS EDITIONS

PHOTO ANALYSIS REPORT

Approved For Release 2000/05/06

COUNTRY

USSR

79717-72

MAP REFERENCE

LATITUDE

43 32N

LONGITUDE

68 36E

AREA NO

PROVINCE

WAL 328 A

SUBJECT	SUBJECT	SUBJECT	SUBJECT	SUBJECT	SUBJECT	SUBJECT	SUBJECT
KENTAU							
INTHE		LOADING					
		GALUBOKEY				MORE	
						MIVE	

14

25X1A

DATE OF PHOTO

TYPE

QUALITY

CLASS

NO. OF CARDS

CLASSIFICATION

CONFIDENTIAL

CAPTIONED BY

AL

FORM NO. 174 USE PREVIOUS EDITIONS

PHOTO ANALYSIS REPORT

PHOTO NO. 1256320 LOT NO. GA717-72 MAP REFERENCE 43 32N LATITUDE 68 32N LONGITUDE 1530001-8

COUNTRY	AREA NO	SUBJECT	SUBJECT	SUBJECT	SUBJECT	SUBJECT	SUBJECT	SUBJECT	SUBJECT
U.S.S.R.									
				10					
				15					20
				25					
				30					
				35					
				40					
				45					

PROVINCE W.N.C. 328 A


KENTAU
 IN THE
 LOADING
 GLUBOKEY
 MINE

14 25X1A

DATE OF PHOTO	TYPE	QUALITY	CLASS	NO. OF CARDS

CLASSIFICATION *CONFIDENTIAL*

PHOTO ANALYSIS REPORT



Approved For Release 2001

120131 60 11 72

MAP REFERENCE

LATITUDE

LONGITUDE

COUNTRY

U.S.A.

PROVINCE

WAL. 112

80 56N

57 44E

AREA NO.

SUBJECT

SUBJECT

SUBJECT

SUBJECT

SUBJECT

SUBJECT

SUBJECT

SUBJECT

K H G Y 3

A 10

O S T R O V 13

L O A D 20

N G 25 F R E N C H 30

E Q U I P M E N T 40

F O R 45 S H I P P I N G 50

B A C K T O

FRANCE

4, 8, 28

25X1A

DATE OF PHOTO

TYPE

QUALITY

CLASS

NO. OF CARDS

CLASSIFICATION

CONFIDENTIAL

CAPTURED BY

PC

FORM 174 USE PREVIOUS EDITIONS

PHOTO ANALYSIS REPORT

Approved For Release 2000/05/06

COUNTRY: USSR MAP REFERENCE: 312117-72 LATITUDE: 80 36N LONGITUDE: 57 44E

AREA NO: 4111 PROVINCE: WAL 112

SUBJECT		SUBJECT		SUBJECT		SUBJECT		SUBJECT		SUBJECT	
K	5	A		O	10						
T	25	L		A	30	N		C		H	30
A	45	T		D	50	R		U		Z	35
											40
<u>ROCKE</u>											
<u>ANTENNA</u>											
<u>OBSERVATORY</u>											

4, 23

25X1A

DATE OF PHOTO	TYPE	QUALITY	CLASS	NO. OF CARDS

CLASSIFICATION: CONFIDENTIAL CAPTIONED BY: RL

DP78-05867A0006719300018
 LATITUDE 80 36N 51

PHOTO NO.	1256323	LOT NO.	G 10717-72	MAP REFERENCE	
COUNTRY	4878	PROVINCE	WAL NR		
AREA NO.		SUBJECT	SUBJECT	SUBJECT	SUBJECT

5
 10
 15
 20
 25
 30
 35
 40
 45
 50

KEY DATA ON EQUIPMENT AT DRUZHBA OBSERVATORY

19 25X1A

DATE OF PHOTO	TYPE	QUALITY	CLASS	NO. OF CARDS

CAPTIONED BY
 RL

CLASSIFICATION

PHOTO ANALYSIS REPORT

1256323-124
 UAG FINEVIEW'S DISTRICT

16-03867A000621930001-8

PHOTO NO. 1256324 LOT NO. 602 717-72 MAP REFERENCE LATITUDE 55° 45' N 37° 35' E

COUNTRY	USSR								PROVINCE	WAG 147B							
AREA NO	SUBJECT		SUBJECT		SUBJECT		SUBJECT		SUBJECT		SUBJECT		SUBJECT		SUBJECT		
	5		10		15		20		25		30		35		40		
	M O S C O W		G U E S T		H O U S E												
	1 N T H E		K R E M L I N														
	45		50														

7.8

25X1A

DATE OF PHOTO	TYPE	QUALITY	CLASS	NO. OF CARDS

CLASSIFICATION *Confidential*

CAPTIONED BY *RL*

PHOTO ANALYSIS REPORT

PHOTO NO.

5632

LOT NO

GM 711 72

MAP REFERENCE

LATITUDE

LONGITUDE

COUNTRY

USSR

PROVINCE

AREA NO

SUBJECT

SUBJECT

SUBJECT

SUBJECT

SUBJECT

SUBJECT

SUBJECT

SUBJECT

M	A	1	-	5	Z	M			10				15				20	
B	O	A	T	25	D	E	S	I	G	N	E	D	35	F	O	R	40	
D	E	R		45	W	A	T	E	R	50	R	E	S	E	A	R	C	H

4

25X1A

DATE OF PHOTO

TYPE

QUALITY

CLASS

NO. OF CARDS

CLASSIFICATION

CONFIDENTIAL

CAPTIONED BY

ML

FORM 174 USE PREVIOUS EDITIONS

PHOTO ANALYSIS REPORT

78-05867A000624930001-8

PHOTO NO. 1256726 LOT NO. 470477-72

COUNTRY USSR PROVINCE

AREA NO	SUBJECT	SUBJECT	SUBJECT	SUBJECT	SUBJECT	SUBJECT	SUBJECT	SUBJECT	SUBJECT
	5		10		15		20		25
	OBSERVATION				BATMIPLA				
	25		30		35		40		45
	NE ATLANT - (D)								

A
25X1A

DATE OF PHOTO	TYPE	QUALITY	CLASS	NO. OF CARDS

CAPTIONED BY

CLASSIFICATION PHOTO ANALYSIS REPORT

1/4 USE PREVIOUS EDITION

Approved For Release 2008/06/06 : CIA-RDP80-01047A000100010001-9

PHOTO NO. 1206327 LOT NO. MAP REFERENCE LATITUDE LONGITUDE

COUNTRY PROVINCE

AREA NO	SUBJECT	SUBJECT	SUBJECT	SUBJECT	SUBJECT	SUBJECT	SUBJECT	SUBJECT
	5		10		15			20
	25		30		35			40
	45		50					

O S A - C L A S S P T F G

3. 30

25X1A

DATE OF PHOTO	TYPE	QUALITY	CLASS	NO. OF CARDS

CLASSIFICATION CAPTIONED BY

FORM NO 174 USE PREVIOUS EDITIONS

PHOTO ANALYSIS REPORT

78-05867A000621930001-8

PHOTO NO. 1256328

LOT NO. G00717-72


MAP REFERENCE

LATITUDE 56 05N 101 48E

COUNTRY		PROVINCE							
USSR		WAL 127D							
AREA NO	SUBJECT	SUBJECT	SUBJECT	SUBJECT	SUBJECT	SUBJECT	SUBJECT	SUBJECT	SUBJECT
	5		10		15		20		25
BRATSK									
	25		30		35		40		45
ELLULOZE									
	45		50						
BER-LINDUSTRIAL									

18

25X1A



DATE OF PHOTO	TYPE	QUALITY	CLASS	NO. OF CARDS

CLASSIFICATION *CONFIDENTIAL*

CAPTIONED BY *DL*

FORM 174 USE PREVIOUS EDITIONS

PHOTO ANALYSIS REPORT

MAP REFERENCE

LATITUDE

LONGITUDE

COUNTRY

USSR

PROVINCE

UAC 236 A

51 45 N

55 06 E

AREA NO

SUBJECT

SUBJECT

SUBJECT

SUBJECT

SUBJECT

SUBJECT

SUBJECT

SUBJECT

0	5	R	10	E	15	N	20	B	25	U	30	R	35	G	40	D	R	45	A	50	W	55	I	60	I	65	N	70	G	75	M	80	0	85	F	90	D	95	E	100	D	105	S	110	I	115	L	120	K	125	M	130	I	135	L	140	L	145	L	150	L	155	L	160	L	165	L	170	L	175	L	180	L	185	L	190	L	195	L	200	L	205	L	210	L	215	L	220	L	225	L	230	L	235	L	240	L	245	L	250	L	255	L	260	L	265	L	270	L	275	L	280	L	285	L	290	L	295	L	300	L	305	L	310	L	315	L	320	L	325	L	330	L	335	L	340	L	345	L	350	L	355	L	360	L	365	L	370	L	375	L	380	L	385	L	390	L	395	L	400	L	405	L	410	L	415	L	420	L	425	L	430	L	435	L	440	L	445	L	450	L	455	L	460	L	465	L	470	L	475	L	480	L	485	L	490	L	495	L	500	L	505	L	510	L	515	L	520	L	525	L	530	L	535	L	540	L	545	L	550	L	555	L	560	L	565	L	570	L	575	L	580	L	585	L	590	L	595	L	600	L	605	L	610	L	615	L	620	L	625	L	630	L	635	L	640	L	645	L	650	L	655	L	660	L	665	L	670	L	675	L	680	L	685	L	690	L	695	L	700	L	705	L	710	L	715	L	720	L	725	L	730	L	735	L	740	L	745	L	750	L	755	L	760	L	765	L	770	L	775	L	780	L	785	L	790	L	795	L	800	L	805	L	810	L	815	L	820	L	825	L	830	L	835	L	840	L	845	L	850	L	855	L	860	L	865	L	870	L	875	L	880	L	885	L	890	L	895	L	900	L	905	L	910	L	915	L	920	L	925	L	930	L	935	L	940	L	945	L	950	L	955	L	960	L	965	L	970	L	975	L	980	L	985	L	990	L	995	L	1000	L
---	---	---	----	---	----	---	----	---	----	---	----	---	----	---	----	---	---	----	---	----	---	----	---	----	---	----	---	----	---	----	---	----	---	----	---	----	---	----	---	-----	---	-----	---	-----	---	-----	---	-----	---	-----	---	-----	---	-----	---	-----	---	-----	---	-----	---	-----	---	-----	---	-----	---	-----	---	-----	---	-----	---	-----	---	-----	---	-----	---	-----	---	-----	---	-----	---	-----	---	-----	---	-----	---	-----	---	-----	---	-----	---	-----	---	-----	---	-----	---	-----	---	-----	---	-----	---	-----	---	-----	---	-----	---	-----	---	-----	---	-----	---	-----	---	-----	---	-----	---	-----	---	-----	---	-----	---	-----	---	-----	---	-----	---	-----	---	-----	---	-----	---	-----	---	-----	---	-----	---	-----	---	-----	---	-----	---	-----	---	-----	---	-----	---	-----	---	-----	---	-----	---	-----	---	-----	---	-----	---	-----	---	-----	---	-----	---	-----	---	-----	---	-----	---	-----	---	-----	---	-----	---	-----	---	-----	---	-----	---	-----	---	-----	---	-----	---	-----	---	-----	---	-----	---	-----	---	-----	---	-----	---	-----	---	-----	---	-----	---	-----	---	-----	---	-----	---	-----	---	-----	---	-----	---	-----	---	-----	---	-----	---	-----	---	-----	---	-----	---	-----	---	-----	---	-----	---	-----	---	-----	---	-----	---	-----	---	-----	---	-----	---	-----	---	-----	---	-----	---	-----	---	-----	---	-----	---	-----	---	-----	---	-----	---	-----	---	-----	---	-----	---	-----	---	-----	---	-----	---	-----	---	-----	---	-----	---	-----	---	-----	---	-----	---	-----	---	-----	---	-----	---	-----	---	-----	---	-----	---	-----	---	-----	---	-----	---	-----	---	-----	---	-----	---	-----	---	-----	---	-----	---	-----	---	-----	---	-----	---	-----	---	-----	---	-----	---	-----	---	-----	---	-----	---	-----	---	-----	---	-----	---	-----	---	-----	---	-----	---	-----	---	-----	---	-----	---	-----	---	-----	---	-----	---	-----	---	-----	---	-----	---	-----	---	-----	---	-----	---	-----	---	-----	---	-----	---	-----	---	------	---

7. 22

25X1A

DATE OF PHOTO

TYPE

QUALITY

CLASS

NO. OF CARDS

CLASSIFICATION

CONFIDENTIAL

CAPTIONED BY

AL

FORM 140
1 Jun 54

174

USE PREVIOUS EDITIONS

PHOTO ANALYSIS REPORT

Approved For Release 2001/08/01

COUNTRY POLAND PROVINCE 60717-72 MAP REFERENCE _____ LATITUDE _____ LONGITUDE _____

AREA NO	SUBJECT	SUBJECT	SUBJECT	SUBJECT	SUBJECT	SUBJECT	SUBJECT	SUBJECT
	5		10		15		20	
<u>1L-62</u>		<u>CLASSIFICATION</u>					<u>OF THE</u>	
	25	<u>POLISH</u>	30	<u>AIRLINES</u>	35			40
	45		50					

20, 31

25X1A

DATE OF PHOTO	TYPE	QUALITY	CLASS	NO. OF CARDS

CLASSIFICATION CONFIDENTIAL CAPTIONED BY RC

FORM NO. 174 USE PREVIOUS EDITIONS

PHOTO ANALYSIS REPORT

PHOTO NO: 1256331 LOT NO: MAP REFERENCE: LATITUDE: 52 15 N 21 00 E LONGITUDE:

COUNTRY: POLAND PROVINCE: WAC 168 D

AREA NO	SUBJECT	SUBJECT	SUBJECT	SUBJECT	SUBJECT	SUBJECT	SUBJECT	SUBJECT
	5		10		15		20	
WARSAW			MAY - DAY				PARA	
DE	25		30		35		40	
	45		50					

8, 10

25X1A

DATE OF PHOTO	TYPE	QUALITY	CLASS	NO. OF CARDS

CLASSIFICATION: CAPTURED BY:

Approved For Release 2000/05/06

FORM 174

COUNTRY

MAP REFERENCE

LATITUDE

LONGITUDE

AREA NO

PROVINCE

WAL 168-D

13 N 21 00 E

SUBJECT

SUBJECT

SUBJECT

SUBJECT

SUBJECT

SUBJECT

SUBJECT

SUBJECT

WARSAW

5

10

MAY - DAY

15

PARA

20

DE

25

30

35

45

50

40

8, 10

25X1A

DATE OF PHOTO

TYPE

QUALITY

CLASS

NO. OF CARDS

CLASSIFICATION

CONFIDENTIAL

CAPTURED BY

AL

FORM NO. 174 USE PREVIOUS EDITIONS

PHOTO ANALYSIS REPORT

Approved For Release 2000/05/03 : CIA-RDP78-05867A

12556333		ALBANIA	101 NO G0072	MAP REFERENCE NAC	LATITUDE 41	LONGITUDE 20 N	DATE MAY	CLASSIFICATION CONFIDENTIAL	NO. OF COPIES 5	NO. OF COPIES 10
TITLE D.E.R.A.N.E.	SUBJECT	PROVINCE MAY	SUBJECT	SUBJECT 322 D	SUBJECT	SUBJECT	DATE MAY 15	QUALITY	CLASS	CUSTOMER BY EL
PHOTO ANALYSIS REPORT										

25X1A

Approved For Release 2000/05/03 : CIA-RDP78-05607A0001-0

PHOTO NO

COUNTRY

ALGERIA

PROVINCE

WAC 322D

LATITUDE

41 20N

LONGITUDE

19 50E

AREA NO

SUBJECT

SUBJECT

SUBJECT

SUBJECT

SUBJECT

SUBJECT

SUBJECT

SUBJECT

TIRANE

10

MAY

15

DAY

PARA

20

DE

25

30

35

40

45

50

810

25X1A

DATE OF PHOTO

TYPE

QUALITY

CLASS

NO. OF CARDS

CLASSIFICATION

CONFIDENTIAL

CAPTIONED BY

AL

FORM NO. 174 USE PREVIOUS EDITIONS

PHOTO ANALYSIS REPORT