

Approved For Release 2008/08/01

COUNTRY

*Indonesia*

MAP REFERENCE

LATITUDE

*22 42 S*

LONGITUDE

*108 26 E*

AREA NO

PROVINCE

*WAR 982D*

| SUBJECT          | SUBJECT   | SUBJECT   | SUBJECT   | SUBJECT   | SUBJECT   | SUBJECT   | SUBJECT   | SUBJECT   |
|------------------|-----------|-----------|-----------|-----------|-----------|-----------|-----------|-----------|
| <i>PALIMANAN</i> | <i>5</i>  | <i>10</i> | <i>15</i> | <i>20</i> | <i>25</i> | <i>30</i> | <i>35</i> | <i>40</i> |
| <i>5</i>         | <i>25</i> | <i>30</i> | <i>35</i> | <i>40</i> | <i>45</i> | <i>50</i> | <i>55</i> | <i>60</i> |

DATE OF PHOTO

*Aug 68*

TYPE

QUALITY

CLASS

NO. OF CARDS

SOURCE

*(25) 25X1A*

CLASSIFICATION

CAPTIONED BY

FORM NO. 174 USE PREVIOUS EDITIONS

PHOTO ANALYSIS REPORT

Approved For Release 2000/05/06

60425 1036 1041169  
COUNTRY: *Indonesia* PROVINCE: \_\_\_\_\_ MAP REFERENCE: \_\_\_\_\_ LATITUDE: *0642S* LONGITUDE: *10819E*

|         |                |  |  |  |                |  |  |  |             |  |  |  |
|---------|----------------|--|--|--|----------------|--|--|--|-------------|--|--|--|
| AREA NO | SUBJECT        |  |  |  | SUBJECT        |  |  |  | SUBJECT     |  |  |  |
|         | <i>BLONGAS</i> |  |  |  | <i>PERTAMA</i> |  |  |  | <i>IAWA</i> |  |  |  |
|         | <i>LDEPT</i>   |  |  |  |                |  |  |  | <i>PAO</i>  |  |  |  |
|         |                |  |  |  |                |  |  |  |             |  |  |  |

|                |           |      |                    |                |              |                   |
|----------------|-----------|------|--------------------|----------------|--------------|-------------------|
| DATE OF PHOTO  |           | TYPE | QUALITY            | CLASS          | NO. OF CARDS | SC                |
| <i>Aug</i>     | <i>68</i> |      |                    | <i>(7, 16)</i> | <i>25X1A</i> | <i>[Redacted]</i> |
| CLASSIFICATION |           |      | CAPTURED BY        |                |              |                   |
| <i>Conf</i>    |           |      | <i>[Signature]</i> |                |              |                   |

FORM NO. 174 USE PREVIOUS EDITIONS

PHOTO ANALYSIS REPORT

**ILLEGIB**

**Approved For Release 2000/05/03 : CIA-RDP78-05867A000621930016-2**

**Next 1 Page(s) In Document Exempt**

**Approved For Release 2000/05/03 : CIA-RDP78-05867A000621930016-2**

APPROVED FOR RELEASE  
 COUNTRY: Indonesia PROVINCE: WAC 952 D LONGITUDE: 0644 S LONGITUDE: 10815 E

| AREA NO | SUBJECT | SUBJECT | SUBJECT | SUBJECT | SUBJECT | SUBJECT | SUBJECT | SUBJECT |
|---------|---------|---------|---------|---------|---------|---------|---------|---------|
|         | S       | U       | T       | A       | W       | A       | N       | G       |
|         | 5       |         |         |         |         |         |         |         |
|         | 10      |         |         |         |         |         |         |         |
|         | 15      |         |         |         |         |         |         |         |
|         | 20      |         |         |         |         |         |         |         |
|         | 25      |         |         |         |         |         |         |         |
|         | 30      |         |         |         |         |         |         |         |
|         | 35      |         |         |         |         |         |         |         |
|         | 40      |         |         |         |         |         |         |         |
|         | 45      |         |         |         |         |         |         |         |
|         | 50      |         |         |         |         |         |         |         |

DATE OF PHOTO: Aug 6 P TYPE: (25) QUALITY: 25X1A

CLASSIFICATION: Conf CAPTIONED BY: [REDACTED]

NO. OF CARDS: [REDACTED] SOURCE: [REDACTED]


**ILLEGIB**

**Approved For Release 2000/05/03 : CIA-RDP78-05867A000621930016-2**

**Approved For Release 2000/05/03 : CIA-RDP78-05867A000621930016-2**

Approved For Release 2000/05/06

COUNTRY: Indonesia PROVINCE: KOJA MAP REFERENCE: WAC 982D LATITUDE: 06.46 S LONGITUDE: 10810 E  
 AREA NO: \_\_\_\_\_  
 SUBJECT: KADIPATEN 5 10  
DIGE 25 OVER 30  
VER 45 3 KM 35 RESIDENT 40  
E OF TOWN

DATE OF PHOTO: Aug 68 TYPE: \_\_\_\_\_ QUALITY: \_\_\_\_\_ CLASS: (V.L. 19) 25X1A  
 NO. OF CARDS: \_\_\_\_\_ SOURCE:   
 CLASSIFICATION: Conf CAPTURED BY: [Signature]

FORM NO. 174 USE PREVIOUS EDITIONS

PHOTO ANALYSIS REPORT

Approved For Release 2000/05/08

COUNTRY: 2 MAP REFERENCE: PROVINCE: 6.5 LONGITUDE: 10810 E

| AREA NO | SUBJECT | SUBJECT | SUBJECT | SUBJECT | SUBJECT | SUBJECT | SUBJECT | SUBJECT |
|---------|---------|---------|---------|---------|---------|---------|---------|---------|
|         | 3       |         | 10      |         |         |         |         |         |
|         | 25      |         | 30      |         | 15      |         | 20      |         |
|         | 45      |         | 30      |         | 35      |         | 40      |         |

KLADU...  
OVER...  
KM...  
LUDUNG...  
RIVER...  
TOWN...

DATE OF PHOTO

Aug 68

TYPE

QUALITY

CLASS

NO. OF CARDS

SOURCE OF PHOTOGRAPH

25X1A

CLASSIFICATION

CAPTURED BY

FORM NO. 174 USE PREVIOUS EDITIONS

PHOTO ANALYSIS REPORT

Approved For Release 2001/08/01

NO. 600157043  
 DATE 1.4.169  
 MAP REFERENCE  
 LATITUDE 013° 5'  
 LONGITUDE 11641' E  
 COUNTRY Indonesia  
 PROVINCE WAC 9831

| AREA NO | SUBJECT    | SUBJECT | SUBJECT | SUBJECT | SUBJECT    | SUBJECT | SUBJECT  | SUBJECT |
|---------|------------|---------|---------|---------|------------|---------|----------|---------|
| G E M P | 5 0 L      |         | 10 R K  |         | 15 S I D   |         | 20 I N G |         |
| \$      | 25 S I D E |         | 30 O F  |         | 35 T O W N |         | 40       |         |
|         | 45         |         | 50      |         |            |         |          |         |

| DATE OF PHOTO  | TYPE         | QUALITY | CLASS | NO. OF CARDS | SOURCE     |
|----------------|--------------|---------|-------|--------------|------------|
| Aug 69         |              |         |       |              | [REDACTED] |
| CLASSIFICATION | CAPTIONED BY |         |       |              |            |
|                | [Signature]  |         |       |              |            |



Approved For Release 2001/08/01

|               |          |           |
|---------------|----------|-----------|
| MAP REFERENCE | LATITUDE | LONGITUDE |
|               | 0223     | 11243 E   |
| COUNTRY       | PROVINCE |           |
|               |          |           |

| AREA NO | SUBJECT | SUBJECT | SUBJECT | SUBJECT | SUBJECT | SUBJECT | SUBJECT | SUBJECT |
|---------|---------|---------|---------|---------|---------|---------|---------|---------|
| WARU    | 5       |         | 10      |         |         |         |         |         |
|         | 23      | RR      | 30      | STA     | 35      | 710     |         | 40      |
|         | 45      |         | 50      |         |         |         |         |         |

|                |              |         |       |              |            |
|----------------|--------------|---------|-------|--------------|------------|
| DATE OF PHOTO  | TYPE         | QUALITY | CLASS | NO. OF CARDS | SOURCE     |
| Aug 68         |              |         |       |              | [REDACTED] |
| CLASSIFICATION | CAPTIONED BY |         |       |              |            |
|                |              |         |       |              |            |

FORM 174 1 Jul 64 THE PHOTODUPLICATION CENTER

PHOTO ANALYSIS REPORT

Approved For Release 2000/05/06

COUNTRY *Indonesia* PROVINCE *WAC 9831* MAP REFERENCE *0737* LATITUDE *11245E* LONGITUDE

| AREA NO | SUBJECT | SUBJECT | SUBJECT | SUBJECT | SUBJECT | SUBJECT | SUBJECT | SUBJECT | SUBJECT |
|---------|---------|---------|---------|---------|---------|---------|---------|---------|---------|
|         | P       | A       | S       | 5       | R       | U       | A       | 10      |         |
|         | T       | E       | 25      | N       | G       |         |         | 15      |         |
|         | K       | I       | 45      | R       | T       | S       |         | 35      |         |
|         |         |         |         |         |         |         |         | 50      |         |
|         |         |         |         |         |         |         |         |         |         |

*See CIA 6001257045-047 FOR RELATED PHOTOS.*

DATE OF PHOTO *Sept 68* TYPE *(3.7.19)* QUALITY *25X1A* CLASS *1* NO. OF CARDS *1*

CLASSIFICATION *Conf* CAPTIONED BY *[Signature]*

FORM NO. 174 USE PREVIOUS EDITIONS 1 Jun 56

PHOTO ANALYSIS REPORT

**ILLEGIB**

**Approved For Release 2000/05/03 : CIA-RDP78-05867A000621930016-2**

**Next 1 Page(s) In Document Exempt**

**Approved For Release 2000/05/03 : CIA-RDP78-05867A000621930016-2**

REF ID: A6678-05867A0006219800162

|                         |                      |               |                   |                      |
|-------------------------|----------------------|---------------|-------------------|----------------------|
| PHOTO NO.<br>6001257048 | LOT NO.<br>P041869   | MAP REFERENCE | LATITUDE<br>06354 | LONGITUDE<br>7689162 |
| COUNTRY<br>Indonesia    | PROVINCE<br>WAC 98VD | SUBJECT       | SUBJECT           | SUBJECT              |
| AREA NO                 | SUBJECT              | SUBJECT       | SUBJECT           | SUBJECT              |
| B O G O R               | G O O D Y C A R      | T I R E       |                   |                      |
| F T Y                   | P T                  | 1             | 0 F               | 2 - P T S            |
|                         |                      |               |                   | SEE CIA 6001257049   |

|                          |      |         |       |                      |                      |
|--------------------------|------|---------|-------|----------------------|----------------------|
| DATE OF PHOTO<br>Sept 68 | TYPE | QUALITY | CLASS | NO. OF CARDS<br>(25) | SOURCE<br>[REDACTED] |
| CLASSIFICATION           |      |         |       |                      |                      |

PHOTO ANALYSIS REPORT

**ILLEGIB**

**Approved For Release 2000/05/03 : CIA-RDP78-05867A000621930016-2**

**Approved For Release 2000/05/03 : CIA-RDP78-05867A000621930016-2**

Approved For Release 2008/08/08

C. J. ... 1041867  
COOUNTRY *Indonesia* PROVINCE *[WAC 982D]* MAP REFERENCE LATTITUDE *0635S* LONGITUDE *10647E*

| AREA NO | SUBJECT       | SUBJECT | SUBJECT | SUBJECT | SUBJECT | SUBJECT | SUBJECT | SUBJECT |
|---------|---------------|---------|---------|---------|---------|---------|---------|---------|
|         | B O G O R     |         | G O O D | Y E A R |         |         |         |         |
|         | F A C T O R Y |         |         |         |         |         |         |         |
|         | P T S ;       |         |         |         |         |         |         |         |

*see CIA 6001257050-052*

DATE OF PHOTO *Sept 68* TYPE *[25]* QUALITY *[25]* CLASS *25X1A* NO. OF CARDS *[redacted]* SOURCE *[redacted]*

CLASSIFICATION *[redacted]* CAPTIONED BY *[redacted]*

FORM NO. 174 USE PREVIOUS EDITIONS

PHOTO ANALYSIS REPORT

Approved For Release 2008/06/03

COUNTRY Laos MAP REFERENCE 10558 LATITUDE 17 55 N LONGITUDE 106 47 E

| AREA NO | SUBJECT | SUBJECT | SUBJECT | SUBJECT | SUBJECT | SUBJECT | SUBJECT | SUBJECT | SUBJECT |
|---------|---------|---------|---------|---------|---------|---------|---------|---------|---------|
|         | 5       |         |         | 10      |         |         |         |         |         |
|         | 25      |         |         | 30      |         | 15      |         | 20      |         |
|         | 45      |         |         | 50      |         | 35      |         | 40      |         |

*See also [unclear] - 052*

DATE OF PHOTO Sept 67 TYPE (25) QUALITY 25X1A CLASS 25X1A NO. OF CARDS [redacted] SOURCE [redacted]

CLASSIFICATION Conf CAPTIONED BY [redacted]

**ILLEGIB**

**Approved For Release 2000/05/03 : CIA-RDP78-05867A000621930016-2**

**Approved For Release 2000/05/03 : CIA-RDP78-05867A000621930016-2**



14-000021950016-2

PHOTO NO.

6001257053

LOT NO

1041869

MAP REFERENCE

LATITUDE

06358

LONGITUDE

10647E

PROVINCE

WAC 952D

COUNTRY

Indonesia

AREA NO

SUBJECT

SUBJECT

SUBJECT

SUBJECT

SUBJECT

SUBJECT

SUBJECT

SUBJECT

B O G O R

G O O D Y E A R

T I R E

20

40

F T Y

E N T R A N C E

45

50

25X1A

DATE OF PHOTO

Sept 68

TYPE

QUALITY

CLASS

NO. OF CARDS

SOURCE



CLASSIFICATION

Conf

CAPTURED BY

[Signature]

FOR THE DIRECTOR, CIA


ANALYSIS REPORT

Approved For Release

COUNTRY: *Indonesia* PROVINCE: *WAC 982* MAP REFERENCE: *141164* LATITUDE: *0635 S* LONGITUDE: *10647 E*

| AREA NO | SUBJECT     | SUBJECT | SUBJECT     | SUBJECT | SUBJECT   | SUBJECT | SUBJECT | SUBJECT |
|---------|-------------|---------|-------------|---------|-----------|---------|---------|---------|
|         | B O G O R   |         | G O O D     |         | Y E A R   |         | T I R E |         |
|         | F T Y       |         | C A R B O N |         | B L A C K |         |         |         |
|         | S E C R E T |         |             |         |           |         |         |         |

*Pt 1 of 4-pt; see CIA 6001257054-057*

DATE OF PHOTO: *Sep 68* TYPE: *ST* QUALITY: *25X1A* CLASS: *1* NO. OF CARDS: *1* SOURCE OF: 

CLASSIFICATION: *Conf* CAPTIONED BY: *[Signature]*

**ILLEGIB**

**Approved For Release 2000/05/03 : CIA-RDP78-05867A000621930016-2**

**Next 2 Page(s) In Document Exempt**

**Approved For Release 2000/05/03 : CIA-RDP78-05867A000621930016-2**

Approved For Release

COUNTRY: Indonesia PROVINCE: (WAC 98v.1) MAP REFERENCE: 1.4.167 LATITUDE: 26 35 S LONGITUDE: 106 47 E

| AREA NO | SUBJECT | SUBJECT | SUBJECT | SUBJECT | SUBJECT | SUBJECT | SUBJECT | SUBJECT |
|---------|---------|---------|---------|---------|---------|---------|---------|---------|
| B       | 0       | 6       | 0       | R       | 5       | G       | 0       | 0       |
| F       | T       | Y       | -       | R       | 23      | E       | A       | R       |
| B       | L       | D       | G       | 45      | 30      | 15      | T       | I       |
|         |         |         |         |         |         |         | R       | E       |
|         |         |         |         |         |         |         | 35      | 40      |
|         |         |         |         |         |         |         | M       | A       |
|         |         |         |         |         |         |         | I       | N       |
|         |         |         |         |         |         |         |         |         |

| DATE OF PHOTO  | TYPE | QUALITY | CLASS | NO. OF CARDS | SOURCE |
|----------------|------|---------|-------|--------------|--------|
| Sept 68        |      |         |       |              |        |
| CLASSIFICATION |      |         |       |              | 25X1A  |
| CAPTURED BY?   |      |         |       |              |        |

Approved For Release

COUNTRY: Indonesia PROVINCE: W. Java MAP REFERENCE: 104167 LATITUDE: 0635S LONGITUDE: 10647E

| AREA NO | SUBJECT | SUBJECT | SUBJECT | SUBJECT | SUBJECT | SUBJECT | SUBJECT | SUBJECT | SUBJECT |
|---------|---------|---------|---------|---------|---------|---------|---------|---------|---------|
|         | B       | G       | R       | A       | R       | M       | Y       | H       | U       |
|         | P       | E       | N       | G       | R       | C       | O.      | W       | O       |
|         | T       | O       | D       | J       | A       | K       | A       | R       | T       |

PT 1 of 3-PTB; SEE C-1A 6001257059-060.061

(3.721)

25X1A

| DATE OF PHOTO | TYPE | QUALITY | CLASS | NO. OF CARDS | SOUR |
|---------------|------|---------|-------|--------------|------|
| Apr 68        |      |         |       |              |      |

CLASSIFICATION: Conf CAPTIONED BY: [Signature]

**ILLEGIB**

**Approved For Release 2000/05/03 : CIA-RDP78-05867A000621930016-2**

**Approved For Release 2000/05/03 : CIA-RDP78-05867A000621930016-2**

Approved For Release 2000/05/03 : CIA-RDP80-01070A000100010001-3

COUNTRY Laos (LOT) 2000 MAP REFERENCE 2000 LATITUDE 16 31 S LONGITUDE 106 47 E

|          |          |         |    |         |    |         |    |         |    |
|----------|----------|---------|----|---------|----|---------|----|---------|----|
| AREA NO. | PROVINCE | SUBJECT |    | SUBJECT |    | SUBJECT |    | SUBJECT |    |
|          |          | 1       | 2  | 3       | 4  | 5       | 6  | 7       | 8  |
|          |          | 9       | 10 | 11      | 12 | 13      | 14 | 15      | 16 |
|          |          | 17      | 18 | 19      | 20 | 21      | 22 | 23      | 24 |
|          |          | 25      | 26 | 27      | 28 | 29      | 30 | 31      | 32 |
|          |          | 33      | 34 | 35      | 36 | 37      | 38 | 39      | 40 |

*Handwritten notes in the grid: "3", "25", "45", "10", "15", "20", "25", "30", "35", "40"*

DATE OF PHOTO: 16/6/68

CLASSIFICATION: Conf

TYPE:  QUALITY:  CLASS: 377 NO. OF CARDS: 25X1A SOURCE: [REDACTED]

CAPTURED BY: [REDACTED]

FORM NO. 174 1 Jun 56 USE PREVIOUS EDITIONS

PHOTO ANALYSIS REPORT

Approved For Release 2000/05/03 : CIA-RDP80-01040A000100010001-8

COUNTRY: Burma PROVINCE: C MAP REFERENCE: 104469 LATITUDE: 16.47N LONGITUDE: 96.10E

| AREA NO | SUBJECT | SUBJECT | SUBJECT | SUBJECT | SUBJECT | SUBJECT | SUBJECT | SUBJECT |
|---------|---------|---------|---------|---------|---------|---------|---------|---------|
|         | RAN     | GON     |         |         |         |         |         |         |
|         | AL      | BASE    |         | RAT     | ABAN    |         | NA      |         |
|         | ANK     |         |         | JE      | TTY     |         | POC     |         |

DATE OF PHOTO: July 68

TYPE: 3,716.20 25X1A

CLASSIFICATION: Conf

CAPTURED BY: [Signature]

SOURCE: [Redacted]



REF ID: A667805867A000621930016-2

PHOTO NO. (0001) 57063 LOT NO. MAP REFERENCE LATTITUDE 11.57 N

| COOUNTRY | PROVINCE | SUBJECT    | SUBJECT | SUBJECT | SUBJECT | SUBJECT | SUBJECT | SUBJECT |
|----------|----------|------------|---------|---------|---------|---------|---------|---------|
| BURMA    |          |            |         |         |         |         |         |         |
| AREA NO  |          |            |         |         |         |         |         |         |
|          |          |            |         | 10      |         | 15      |         | 20      |
|          |          |            |         |         |         |         |         | 40      |
|          |          |            |         | 30      |         | 35      |         |         |
|          |          |            |         | 50      |         |         |         |         |
| AREA     |          | [ANTENNAS] |         |         |         |         |         |         |

PT (1) of 2-PT, see CIA (0001) 57064

(3, 7, 2, 3, 30) 25X1A

| DATE OF PHOTO | TYPE | QUALITY | CLASS | NO. OF CARDS | SOURCE |
|---------------|------|---------|-------|--------------|--------|
|               |      |         |       |              |        |

CAPTURED BY

CLASSIFICATION

PHOTO ANALYSIS REPORT

**ILLEGIB**

**Approved For Release 2000/05/03 : CIA-RDP78-05867A000621930016-2**

**Approved For Release 2000/05/03 : CIA-RDP78-05867A000621930016-2**

PHOTO NO. 5  
 MAP REFERENCE  
 TITLE  
 COMMENTS

COUNTRY BURMA PROVINCE LUAC SIOU

| AREA NO | SUBJECT | SUBJECT | SUBJECT | SUBJECT | SUBJECT | SUBJECT | SUBJECT | SUBJECT |
|---------|---------|---------|---------|---------|---------|---------|---------|---------|
| M 4     | 1       | N 6     | X A N   | 10      | E C A D | 15      | B C I D | 20      |
| E       |         | 25      |         | 30      |         | 35      |         | 40      |
|         |         | 45      |         | 50      |         |         |         |         |

(28, 29) 25X1A

|                |              |         |       |              |            |
|----------------|--------------|---------|-------|--------------|------------|
| DATE OF PHOTO  | TYPE         | QUALITY | CLASS | NO. OF CARDS | SOURCE OF  |
| Apr 68         |              |         |       |              | [REDACTED] |
| CLASSIFICATION | CAPTIONED BY |         |       |              |            |
|                | Conf         |         |       |              |            |

REF ID: A6006249300162

|                          |                       |                    |                     |
|--------------------------|-----------------------|--------------------|---------------------|
| PHOTO NO.<br>G 001257066 | LOT NO.<br>P041869    | MAP REFERENCE<br>C | LATITUDE<br>20 56 N |
| COUNTRY<br>Burma         | PROVINCE<br>WAC 557 C | SUBJECT            | SUBJECT             |
| AREA NO.                 | SUBJECT               | SUBJECT            | SUBJECT             |
| S I N G L E              | 0 1                   | 10                 | F I L E             |
| R I C K                  |                       | 30                 | 35                  |
|                          |                       | 40                 | 20                  |
|                          |                       | 50                 | 40                  |

25X1A



|                            |      |         |       |                    |        |
|----------------------------|------|---------|-------|--------------------|--------|
| DATE OF PHOTO<br>Sept 6/57 | TYPE | QUALITY | CLASS | NO. OF CARDS<br>16 | SOURCE |
| CLASSIFICATION             |      |         |       |                    |        |

PHOTO ANALYSIS REPORT

**ILLEGIB**

**Approved For Release 2000/05/03 : CIA-RDP78-05867A000621930016-2**

**Approved For Release 2000/05/03 : CIA-RDP78-05867A000621930016-2**

APPROVED FOR RELEASE  
 60 104169  
 MAP REFERENCE  
 COUNTRY BURMA PROVINCE WAC 557 C LATITUDE 20 53 N LONGITUDE 94 49 E

| AREA NO | SUBJECT | SUBJECT | SUBJECT | SUBJECT | SUBJECT | SUBJECT | SUBJECT | SUBJECT |
|---------|---------|---------|---------|---------|---------|---------|---------|---------|
|         | 5       |         | 10      |         | 15      |         | 20      |         |
|         | 25      |         | 30      |         | 35      |         | 40      |         |
|         | 45      |         | 50      |         |         |         |         |         |

DATE OF PHOTO Sep 6 8 TYPE (16) QUALITY 25X1A CLASS 1 NO. OF CARDS [REDACTED] SOURCE [REDACTED]

CLASSIFICATION Conf CAPTIONED BY [Signature]

Approved For Release 2000/08/04

701257070

174/67

MAP REFERENCE

LATITUDE

06 35 N

LONGITUDE

100 26 E

COUNTRY

THAILAND

PROVINCE

WAC 859A

AREA NO

SUBJECT

SUBJECT

SUBJECT

SUBJECT

SUBJECT

SUBJECT

SUBJECT

SUBJECT

S A D A 3 0

(NR) 10

C T O 13

C A M P 20

T A B T 23

Q T 2 30

6 1 6 35

C A P T U R E 40

E D 0 N 45

1 1 50

M A Y

69 BY BPP.

DATE OF PHOTO

[MAY 6 9]

TYPE

QUALITY

CLASS

NO. OF CARDS

(7) 25X1A

CLASSIFICATION

Conf/NF Susse

CAPTIONED

FORM NO

174

USE PREVIOUS EDITIONS

PHOTO ANALYSIS REPORT

Approved For Release 2008/08/01

LOT NO

COUNTRY Burma PROVINCE CHITSA MAP REFERENCE 100230 LATITUDE 10 23 N LONGITUDE 95 49 E

| AREA NO | SUBJECT | SUBJECT | SUBJECT | SUBJECT | SUBJECT | SUBJECT | SUBJECT | SUBJECT | SUBJECT |
|---------|---------|---------|---------|---------|---------|---------|---------|---------|---------|
|         | 5       |         |         | 10      |         |         |         |         |         |
|         | 25      |         |         | 30      |         |         | 15      |         | 20      |
|         | 45      |         |         | 50      |         |         | 35      |         | 40      |

DATE OF PHOTO

TYPE

QUALITY

CLASS

NO. OF CARDS

SOURCE

25X1A

CLASSIFICATION

CAPTIONED BY

FORM NO. 174 USE PREVIOUS EDITIONS 1 Jun 56


PHOTO ANALYSIS REPORT



REF ID: A660111  
RDP78-05867A000621930016-2

|                         |                      |               |                     |         |         |         |    |   |
|-------------------------|----------------------|---------------|---------------------|---------|---------|---------|----|---|
| PHOTO NO.<br>G000257071 | LOT NO.<br>P174/69   | MAP REFERENCE | LATITUDE<br>06 38 N | SUBJECT |         |         |    |   |
| COUNTRY<br>THAILAND     | PROVINCE<br>WAT 559A | SUBJECT       | SUBJECT             | SUBJECT | SUBJECT | SUBJECT |    |   |
| AREA NO.                | SUBJECT              | SUBJECT       | SUBJECT             | SUBJECT | SUBJECT | SUBJECT |    |   |
| 5 A D A                 | 5                    |               | 10                  | C T O   | 15      | C A M P | 20 | A |
| T A A                   | 25                   |               | 30                  |         | 35      | C A M P | 40 | A |
| 5 D                     | 45                   |               | 50                  |         |         |         |    |   |

25X1A



|               |      |         |       |              |
|---------------|------|---------|-------|--------------|
| DATE OF PHOTO | TYPE | QUALITY | CLASS | NO. OF CARDS |
|               |      |         |       |              |
| CAPTIONED BY  |      |         |       |              |

PHOTO ANALYSIS REPORT

**ILLEGIB**

**Approved For Release 2000/05/03 : CIA-RDP78-05867A000621930016-2**

**Next 1 Page(s) In Document Exempt**

**Approved For Release 2000/05/03 : CIA-RDP78-05867A000621930016-2**

Approved For Release 2008/05/08

PHOTO NO. 600122709 LOT NO. 1174164  
COUNTRY Thailand PROVINCE WAC 859A MAP REFERENCE LATITUDE 0635N LONGITUDE 10026E

| AREA NO | SUBJECT   | SUBJECT | SUBJECT | SUBJECT | SUBJECT | SUBJECT       | SUBJECT | SUBJECT |
|---------|-----------|---------|---------|---------|---------|---------------|---------|---------|
| 5       | S A D A O | (N A)   | 10      | C T O   | 15      | C A M P       | 20      | A       |
| 7       | A B T     | Q T     | 230     | 6 16    | 35      | C A P T U R E | 40      |         |
| E.D     | D N       | 1 1     | 30      | M A Y   | 69      | A Y B P P     |         |         |

DATE OF PHOTO (May 6 1) TYPE CLASS (7) 25X1A NO. OF CARDS SO [REDACTED]

CLASSIFICATION CAPTIONED BY [Signature]

FORM NO. 1 Jun 58 174 USE PREVIOUS EDITIONS

PHOTO ANALYSIS REPORT

**ILLEGIB**

**Approved For Release 2000/05/03 : CIA-RDP78-05867A000621930016-2**

**Next 2 Page(s) In Document Exempt**

**Approved For Release 2000/05/03 : CIA-RDP78-05867A000621930016-2**

Approved For Release 2000/08/01

0001257074 1194169 MAP REFERENCE LATITUDE 0638N LONGITUDE 10026E

COUNTRY THAILAND PROVINCE WAC 859A

| AREA NO | SUBJECT | SUBJECT | SUBJECT | SUBJECT | SUBJECT | SUBJECT | SUBJECT | SUBJECT | SUBJECT |    |    |   |   |   |    |
|---------|---------|---------|---------|---------|---------|---------|---------|---------|---------|----|----|---|---|---|----|
| S       | A       | D       | A       | O       | (N/A)   | 10      | C       | T       | O       | 15 | C  | A | M | P | 20 |
| T       | A       | B       | T       | Q       | T       | 26      | 1       | 6       | 35      | C  | A  | P | T | U | R  |
| E       | D       | U       | N       | 1       | 1       | 50      | M       | A       | Y       | 69 | 84 | B | I | P | 40 |

(7) 25X1A

| DATE OF PHOTO | TYPE | QUALITY | CLASS | NO. OF CARDS | SOURCE     |
|---------------|------|---------|-------|--------------|------------|
| May 69        |      |         |       |              | [REDACTED] |

CLASSIFICATION Conf / NF Dissem CAPTIONED BY [Signature]

**ILLEGIB**

**Approved For Release 2000/05/03 : CIA-RDP78-05867A000621930016-2**

**Approved For Release 2000/05/03 : CIA-RDP78-05867A000621930016-2**

Approved for Release 2001/08/01

CENTERS Thailand PROVINCE WAC 857A

| AREA NO | SUBJECT | SUBJECT | SUBJECT | SUBJECT | SUBJECT | SUBJECT       | SUBJECT | SUBJECT |
|---------|---------|---------|---------|---------|---------|---------------|---------|---------|
| S A D A | 5       | (H R)   | 10      | E T O   | 15      | C A M P       | 20      |         |
| A B T   | 25      | Q T 2   | 30      | 6 1 6   | 35      | C A P T U R E | 40      |         |
| E D     | 45      | 1 1     | 50      | M A Y   | 69      | BY BPP        |         |         |

DATE OF PHOTO (May 69) TYPE QUALITY CLASS (7) NO. OF CARDS 25X1A

CLASSIFICATION Capt/Inf Mine CAPTIONED BY

PHOTO NO: Gov 1257081 LOT NO: P174269 MAP REFERENCE: 0536 N LATITUDE: 10154E

COUNTRY: Thailand PROVINCE: WAC 859D

| AREA NO   | SUBJECT | SUBJECT | SUBJECT | SUBJECT | SUBJECT | SUBJECT | SUBJECT | SUBJECT |
|-----------|---------|---------|---------|---------|---------|---------|---------|---------|
| W A E N 6 |         | (W R)   | 10      | C T O   | 15      | C A M P | 20      | A       |
| T Q Z     | 25      | 7       | 4 0 4   | 5 1     | 35      |         | 40      |         |
|           | 45      |         |         | 50      |         |         |         |         |

(7) 25X1A

| DATE OF PHOTO | TYPE | QUALITY | CLASS | NO. OF CARDS |
|---------------|------|---------|-------|--------------|
| 29 Mar 69     |      |         |       | 1            |

CLASSIFICATION: Secret CAPTIONED BY: [Signature]



**ILLEGIB**

**Approved For Release 2000/05/03 : CIA-RDP78-05867A000621930016-2**

**Next 1 Page(s) In Document Exempt**

**Approved For Release 2000/05/03 : CIA-RDP78-05867A000621930016-2**

Approved For Release 2008/08/01

Course 7084

7174667

MAP REFERENCE

LATITUDE

LONGITUDE

COUNTRY

Thailand

PROVINCE

WAC 859D

0536 N

10134 E

AREA NO

SUBJECT

SUBJECT

SUB

SUBJECT

SUBJECT

SUBJECT

SUBJECT

SUBJECT

W A E W 5G

(NA)

10

C T O

15

C A M P

20

7

Q Z

25

7

4 0

4

30

5 1

35

40

DATE OF PHOTO

29 Mar 69

TYPE

QUALITY

CLASS

NO. OF CARDS

2 25X1A

CLASSIFICATION

Secret/Not Foreign Person

CAPTURED BY

FORM NO. 17d

USE PREVIOUS EDITIONS

PHOTO ANALYSIS REPORT