

PHOTO NO.

LOT NO.

MAP REFERENCE

LATITUDE

LONGITUDE

P-2496-69

35 41N

10 07E

COUNTRY

TUNISIA

PROVINCE

WAC 422B

AREA NO.

SUBJECT

SUBJECT

SUBJECT

SUBJECT

SUBJECT

SUBJECT

SUBJECT

SUBJECT

A	L	Q	A	Y	R	A	W	A	N	U	i	E	W	O	F
	T	O	W	N	F	R	O	M	G	R	A	N	D	E	M
S	Q	U	E	E											

6 (C)

25X1A

DATE OF PHOTO	TYPE	QUALITY	CLASS	NO. OF CARDS	SC
AUG 69					
CLASSIFICATION			CAPTIONED BY		
SECRET			VC		

FORM 174 (100) PREVIOUS EDITIONS

PHOTO ANALYSIS REPORT

PHOTO NO. LOT NO. MAP REFERENCE LATITUDE LONGITUDE
 P-2496-69 35 41N 10 07E

COUNTRY PROVINCE
 TUNISIA WAC 422B

AREA NO	SUBJECT	SUBJECT	SUBJECT	SUBJECT	SUBJECT	SUBJECT	SUBJECT	SUBJECT
	3	10		15	20			
A L	Q A	Y R	A W	A N		G R	A N	D E
	25	30		35	40			
M O	S Q	H E	E					
	45	50						

7-10(c)

25X1A

DATE OF PHOTO	TYPE	QUALITY	CLASS	NO. OF CARDS	SC
AUG 69					
CLASSIFICATION			CAPTIONED BY		
Sec			UC		


PHOTO NO. **P-2496-69** MAP REFERENCE **WAC 422B** LATITUDE **35 41N** LONGITUDE **10 07E**

COUNTRY **TUNISIA** PROVINCE

AREA NO	SUBJECT	SUBJECT	SUBJECT	SUBJECT	SUBJECT	SUBJECT	SUBJECT	SUBJECT
AL	Q	3	AY	10	R	15	AW	20
M	25	Q	30	U	35	E	E	40
	45		50					

7-10 (c)

25X1A

DATE OF PHOTO	TYPE	QUALITY	CLASS	NO. OF CARDS	SOURCE
AUG 6 9					

CLASSIFICATION **Sec**

CAPTIONED BY **VC**

PHOTO NO. LOT NO. P-2496-69 MAP REFERENCE WAC 422B LATITUDE 35 41N LONGITUDE 10 07E

COUNTRY TUNISIA PROVINCE

AREA NO.	SUBJECT	SUBJECT	SUBJECT	SUBJECT	SUBJECT	SUBJECT	SUBJECT	SUBJECT
	5	10	15	20				
A L	Q A Y R A W A N		I N T E R I O					
R	25	30	35	40				
I E R	O F H O S P I T A L	Q U E E	D U	B A R B				
	45	50						

7-10 (c)

25X1A

DATE OF PHOTO	TYPE	QUALITY	CLASS	NO. OF CARDS	SOURCE
AUG 69					[REDACTED]
CLASSIFICATION Sec			CAPTIONED BY VC		

1 2470 04 35 0 0 0 07E

COUNTRY: TUNISIA PROVINCE: WAC 422B

AREA NO	SUBJECT	SUBJECT	SUBJECT	SUBJECT	SUBJECT	SUBJECT	SUBJECT	SUBJECT									
	A	L	Q	A	Y	R	A	W	A	N	i	N	T	E	R	i	0
	R	O	F	M	O	S	Q	U	E	E	D	U	B	A	R	B	
	I	E	R														

7-10 (c)

25X1A

DATE OF PHOTO	TYPE	QUALITY	CLASS	NO. OF CARDS	SO
AUG 6 9					
CLASSIFICATION: Sec			CAPTIONED BY: VC		

PHOTO ANALYSIS REPORT

PHOTO NO. LO/LNO MAP REFERENCE LATITUDE LONGITUDE
7-2496-69 35 41N 10 07E

COUNTRY PROVINCE
TUNISIA WAC 422B

AREA NO	SUBJECT	SUBJECT	SUBJECT	SUBJECT	SUBJECT	SUBJECT	SUBJECT	SUBJECT
AL	³ AYRAWAN		¹⁰			¹⁵ MOSQUEE		²⁰
DU	²⁵ BARBIER		³⁰			³⁵		⁴⁰
	⁴⁵		⁵⁰					

7-10 (C)

25X1A


DATE OF PHOTO	TYPE	QUALITY	CLASS	NO. OF CARDS	SOURCE
AUG 69					
CLASSIFICATION See			CAPTIONED BY JC		

PHOTO NO. LOT NO. 7-2476-69 MAP REFERENCE LATTITUDE 35 41N LONGITUDE 10 07E

COUNTRY TUNISIA PROVINCE WAE 422B

AREA NO	SUBJECT	SUBJECT	SUBJECT	SUBJECT	SUBJECT	SUBJECT	SUBJECT	SUBJECT
	A	L	Q	A	Y	R	A	W

5 10 15 20
 25 30 35 40
 45 50

ALQAYRAWAN NEAR AN
 CIEN T RESERVOIR

9 (6)

25X1A

DATE OF PHOTO	TYPE	QUALITY	CLASS	NO. OF CARDS
AUG 69				
CLASSIFICATION: Sec			CAPTIONED BY: UC	



PHOTO ANALYSIS REPORT

PHOTO NO

LOT NO

MAP REFERENCE

LATITUDE

LONGITUDE

P-2496-69

35 41 N

10 07E

COUNTRY

TUNISIA

PROVINCE

WAC ~~422B~~ 422B

AREA NO

SUBJECT

SUBJECT

SUBJECT

SUBJECT

SUBJECT

SUBJECT

SUBJECT

SUBJECT

A	L	Q	A	Y	R	A	W	A	N	A	N	C	I	E	N	T
			23				30				35					40
			45				50									

9(c)

25X1A

DATE OF PHOTO


TYPE

QUALITY

CLASS

NO. OF CARDS

AUG 69



CLASSIFICATION

Sec

CAPTIONED BY

ve

PHOTO NO.

LOT NO.

MAP REFERENCE

LATITUDE

LONGITUDE

7-2496-69

36 48 N

10 11 E

COUNTRY

TUNISIA

PROVINCE

WAC 345C

AREA NO.	SUBJECT	SUBJECT	SUBJECT	SUBJECT	SUBJECT	SUBJECT	SUBJECT	SUBJECT
	TUNIS		VIEW		OF	CITY		
	FROM	HILTON		HOTEL				

6 (c)

25X1A

DATE OF PHOTO	TYPE	QUALITY	CLASS	NO. OF CARDS	SO
AUG 6 9					

CLASSIFICATION: Sec

CAPTIONED BY: UC

FORM 10-1-4 USE PREVIOUS EDITIONS

PHOTO ANALYSIS REPORT

PHOTO NO. 101 NO. MAP REFERENCE LATITUDE LONGITUDE
 P-2496-69 . 36 48N 10 11E

COUNTRY TUNISIA PROVINCE WAC 345C

AREA NO	SUBJECT	SUBJECT	SUBJECT	SUBJECT	SUBJECT	SUBJECT	SUBJECT	SUBJECT
	TUNIS		VIEW		OF		CITY	
	FROM	HILTON			HOTEL			

6 (c)

25X1A

DATE OF PHOTO	TYPE	QUALITY	CLASS	NO. OF CARDS	SOURCE
AUG 6 9					

CLASSIFICATION Sec CAPTIONED BY UC

Approved For Release 1995/05/20 : CIA-RDP10-00867R000200140001-0

PHOTO NO. _____ LOT NO. **P-2496-69** MAP REFERENCE _____ LATITUDE **36 48N** LONGITUDE **10 11E**
COUNTRY **TUNISIA** PROVINCE **WAC 345C**

AREA NO	SUBJECT	SUBJECT	SUBJECT	SUBJECT	SUBJECT	SUBJECT	SUBJECT	SUBJECT
	T	U	N	I	S	V	I	E
						W	O	F
	B	F	R	O	M	H	I	L
						T	O	N
						H	O	T
						E	L	

6(c)

25X1A

DATE OF PHOTO	TYPE	QUALITY	CLASS	NO. OF CARDS	SO
CLASSIFICATION				CAPTIONED BY	



FORM NO 174 USE PREVIOUS EDITIONS

PHOTO ANALYSIS REPORT

PHOTO NO. LOT NO. P-2496-69 MAP REFERENCE LATITUDE 36 48 N LONGITUDE 10 11 E

COUNTRY TUNISIA PROVINCE WAC 345C

AREA NO	SUBJECT	SUBJECT	SUBJECT	SUBJECT	SUBJECT	SUBJECT	SUBJECT	SUBJECT								
	T	U	N	I	S	V	I	E	W	O	F	S	U	B	U	R
	B	F	R	O	M	H	I	L	T	O	N	H	O	T	E	L

6 (c)

25X1A

DATE OF PHOTO	TYPE	QUALITY	CLASS	NO. OF CARDS	SO
AUG 6 9					
CLASSIFICATION Sec			CAPTIONED BY UC		

PHOTO NO. LOT NO. MAP REFERENCE LATITUDE LONGITUDE
 P-2496-69 36 49 N 10 11 E
 COUNTRY PROVINCE
 TUNISIA WAC 345C

AREA NO	SUBJECT	SUBJECT	SUBJECT	SUBJECT	SUBJECT	SUBJECT	SUBJECT	SUBJECT
	TUNIS		GAMHARTH				AREA	
	SIDI		BOUSAID				INDI	
	STANCE							

1-6 (c)

25X1A

DATE OF PHOTO	TYPE	QUALITY	CLASS	NO. OF CARDS	SOL
AUG 69					
CLASSIFICATION			CAPTIONED BY		
Sec			ve		

PROJECT NO.

20-303

DATE

MAP REFERENCE

CITY

COORDINATES

COUNTRY

PROVINCE

AREA NO	SUBJECT	SUBJECT	SUBJECT	SUBJECT	SUBJECT	SUBJECT	SUBJECT	SUBJECT	SUBJECT
	5		10		15		20		25
	25	L K G	30	S	A C R O S S	35	40	B A	
4	FR O M	P O	50"	I N T	J U S T	S	O F		
NAVAL BASE ENTRANCE									

2-6(c)

25X1C

DATE OF PHOTO	TYPE	QUALITY	CLASS	NO. OF CARDS	SC

CLASSIFICATION

CAPTURED BY

FORM 17-A USE PREVIOUS EDITIONS

PHOTO ANALYSIS REPORT

PROJECT NO. 20-3000 LOT NO. MAP REFERENCE COORDINATE

COUNTRY PROVINCE

AREA NO	SUBJECT	SUBJECT	SUBJECT	SUBJECT	SUBJECT	SUBJECT	SUBJECT	SUBJECT
TVSP								
	5	10	15	20				
	25	30	35	40				
	45	50						
GRIVEN CANAL MARINA LAKES SPAN LKG N A L O R G " B E A CH FROM POINT JUST S OF NAVAL BASE ENTRANCE								

2(c)

25X1C

DATE OF PHOTO	TYPE	QUALITY	CLASS	NO. OF CARDS	SC
6/7					
CLASSIFICATION			CAPTIONED BY		

PHOTO NO. 0 DATE P-1958-67 MAP REFERENCE 28 06 N 15 26 W

COUNTRY CANARY ISLANDS PROVINCE WAC 455

AREA NO	SUBJECT	SUBJECT	SUBJECT	SUBJECT	SUBJECT	SUBJECT	SUBJECT
<u>NSP</u>							
<u>G R A N</u>	⁵	<u>C A N A R I A</u>	¹⁰	<u>A L A S</u>	¹⁵	<u>P A L</u>	²⁰
<u>M A S</u>	²⁵	<u>"D O W N T O W N "</u>	³⁰	<u>" A R E A "</u>	³⁵		⁴⁰
	⁴⁵		⁵⁰				

7-10 (c)

25X1C

DATE OF PHOTO	TYPE	QUALITY	CLASS	NO. OF CARIS	CLASSIFICATION	CAPTIONED BY
<u>67</u>					<u>CONF</u>	<u>MP</u>

COUNTRY PROVINCE

AREA NO	SUBJECT	SUBJECT	SUBJECT	SUBJECT	SUBJECT	SUBJECT	SUBJECT	SUBJECT
WSP								
GRAND	5	2	10	15	20			
MARS	25	30	35	40				
AL	45	50						

3-30 (C)

25X1C

DATE OF PHOTO	TYPE	QUALITY	CLASS	NO. ON CARTRIDGE	CAPTIONED BY
67					
CONF					

FORM 10-74

COUNTRY

PROVINCE

COUNTRY IDENTIFICATION NUMBER

AREA NO.	SUBJECT	SUBJECT	SUBJECT	SUBJECT	SUBJECT	SUBJECT	SUBJECT	SUBJECT
NSP								
GRAN	5	RAMAR	10	LA	15	PA	20	
MAS	25	"	30	"	35	"	40	
	45		50					

10(c)

25X1C

DATE OF PHOTO	TYPE	QUALITY	CLASS	PRO. OF CARIS	CAPTIONED BY
6/7					

FORM 10-74 USE PREVIOUS EDITIONS

PHOTO ANALYSIS REPORT

AREA NO.	SUBJECT	SUBJECT	SUBJECT	SUBJECT	SUBJECT	SUBJECT	SUBJECT	SUBJECT
	5		10		15		20	
	25		30		35		40	
	45		50					

1000

25X1C

DATE OF PHOTO	TIME	QUALITY	CLASS	NO. OF CARDS	NO. OF SUBJECTS

14-00000

CLASSIFIED

EXEMPT

AREA NO.	SUBJECT	SUBJECT	SUBJECT	SUBJECT	SUBJECT	SUBJECT	SUBJECT	SUBJECT
1	HAMBUR		10	A 1 B		13	E L - K E B I	20
25	R S M O E T		30	K L C T W G		35	H E R E	40
45	M O M Y		50	P A I V A T E			H O M E	

10 (C)

25X1C

DATE ON PHOTO	TYPE	QUALITY	CLASS	NO. OF CARDS	NO.
67					

CLASSIFICATION

CAPTIONED BY

MP

PHOTO ANALYSIS REPORT

FORM 5572-1

P 1958-67

35 48 N 05 48 W

COUNTRY MOROCCO

WAC 420 B

ANALYST	SUBJECT	SUBJECT	SUBJECT	SUBJECT	SUBJECT	SUBJECT	SUBJECT	SUBJECT	SUBJECT								
FMR																	
T	A	G	I	E	R	A	I	D	E	L	-	K	E	B	I		
R	S	H	E	E	P	K	I	L	L	I	N	G	C	H	E	R	E
M	O	N	Y	A	T	P	R	I	V	A	T	E	H	O	M	E	

10 (C)

25X1C

DATE ON PHOTO	TYPE	QUALITY	CLASS	NO. OF CARDS	NO.
67					

CLASSIFICATION CONF

CAPTURED BY MIP



PHOTO ANALYSIS REPORT

PHOTO NO.

DATE

MAP REFERENCE

LATITUDE

LONGITUDE

P 1955 69 423 D 32 56 N 12 06 E

COUNTRY

LIBYA

PROVINCE

AREA NO	SUBJECT	SUBJECT	SUBJECT	SUBJECT	SUBJECT	SUBJECT	SUBJECT	SUBJECT
FLY								
Z U W A	5	R A H	(10	N R)	13	C O A S T L
i N E	25			30			35	
	45			50				40

25X1C

2 (C)

DATE OF PHOTO	TYPE	QUALITY	CLASS	NO. OF CARDS
MARCH 6 9				
CLASSIFICATION CONF			CAPTURED BY DT	



FORM 17A USE PREVIOUS EDITIONS

PHOTO ANALYSIS REPORT

48 111 111

PROJECT NO. 4730
 DATE 10/24/69
 PHOTO REFERENCE 4730
 SUBJECT AREA

AREA NO	SUBJECT	SUBJECT	SUBJECT	SUBJECT	SUBJECT	SUBJECT	SUBJECT	SUBJECT							
117															
Q	A	R	A	H	B	U	L	L	i	O	L	i	V	E	T
R	E	E	S	&	M	A	R	K	E	T					
				45					50						

25X1C 10, 24 (C)

DATE OF PHOTO	TYPE	QUALITY	CLASS	NO. OF CARDS
March 69				
CLASSIFICATION			CAPTIONED BY	
CONF			ST	



REFERENCE: 42510
 LOCATION: 12 24 N
 COORDINATE: 12 24 N

AREA NO	SUBJECT	SUBJECT	SUBJECT	SUBJECT	SUBJECT	SUBJECT	SUBJECT	SUBJECT
FLY								
TRIPOLI	⁵		(NR)	¹⁰		ISLAND	²⁰	D
UNES	²⁵			³⁰			³⁵	⁴⁰
	⁴⁵			⁵⁰				

25X1C 1, 2 (C)

DATE OF PHOTO	TYPE	QUALITY	CLASS	NO. OF CARDS
March 67				

CLASSIFICATION: 124
 CAPTIONED BY: DT

PHOTO NO. _____ DATE _____ MAP REFERENCE 423 D LATITUDE 32 45 N LONGITUDE 3 43 E

COUNTRY _____ PROVINCE _____

AREA NO	SUBJECT	SUBJECT	SUBJECT	SUBJECT	SUBJECT	SUBJECT	SUBJECT	SUBJECT	SUBJECT						
FLY															
Q	A	R	A	H	B	U	L	L	i	R	O	A	D	T	O
	H	O	M	S											

25X1C 28 (C)

DATE OF PHOTO	TYPE	QUALITY	CLASS	NO. OF CARDS	SO
MARCH 6 9					
CLASSIFICATION <u>BONE</u>			CAPTIONED BY <u>DT</u>		

DATE: P 1955-67 MAP REFERENCE: LATITUDE: LONGITUDE:

COUNTRY: LIBYA PROVINCE:

AREA NO: FLY SUBJECT SUBJECT SUBJECT SUBJECT SUBJECT SUBJECT SUBJECT SUBJECT

Q	A	R	A	H	5	B	U	L	L	10	M	O	S	Q	U	E	15	25
					25					30							35	40
					45					50								

25X10 10 (C)

DATE OF PHOTO		TYPE	QUALITY	CLASS	NO. OF CARDS	[REDACTED]
MARCH	6 9					
CLASSIFICATION: CONF				CAPTIONED BY: DT		

APPROVED FOR RELEASE 1989/07/26 : CIA-RDP16-00007A00002110010-7

PHOTO NO. 250211 LOT NO. MAP REFERENCE LATITUDE LONGITUDE

COUNTRY PROVINCE

AREA NO	SUBJECT	SUBJECT	SUBJECT	SUBJECT	SUBJECT	SUBJECT	SUBJECT	SUBJECT	SUBJECT									
FLY																		
A	L	K ⁵	H	U	M	S	10	O	L	D	15	T	U	R	K	I	S	20
H	25	F	O	R	T	30	C	E	D	A	R	35	T	R	E	E	S	40
O	N	45	S	L	O	P	E	50										

25X1C

1, 10 (c)

DATE OF PHOTO	TYPE	QUALITY	CLASS	NO. OF CARDS
MARCH 27				
CLASSIFICATION	CAPTIONED BY			
	DT			


425D 32 39 N 14 16 E

COUNTRY: LAOS PROVINCE: PHOUKHOUT

AREA NO	SUBJECT	SUBJECT	SUBJECT	SUBJECT	SUBJECT	SUBJECT	SUBJECT	SUBJECT	SUBJECT									
FLY																		
A	L	K	H	U	M	S	10	C	E	M	E	N	T	15	P	L	A	20
N	T	25					30							35				40
		45					50											

25X1C 25 (C)

DATE OF PHOTO	TYPE	QUALITY	CLASS	NO. OF CARDS
MARCH 6 9				
CLASSIFICATION	CONF		CAPTURED BY	DT



Approved for Release 1999/07/26 : CIA-RDP78-00070R000600210016-1

PHOTO NO	LOT NO	MAP REFERENCE	LATITUDE	LONGITUDE
220010		423D	32 38 N	14 18 E
COUNTRY	PROVINCE			

AREA NO	SUBJECT	SUBJECT	SUBJECT	SUBJECT	SUBJECT	SUBJECT	SUBJECT	SUBJECT							
FLY															
L	A	B	D	A	R	O	M	A	N	R	U	I	N	S	20
				25					30						40
				45					50						

25X1C 10 (c)

DATE OF PHOTO	TYPE	QUALITY	CLASS	NO. OF CARDS
March 69				
CLASSIFICATION CONF.			CAPTURED BY DT	

PHOTO NO. 1755-69 MAP REFERENCE 423D LATITUDE 32 39 N LONGITUDE 14 16 E

COUNTRY LIBYA PROVINCE

AREA NO	SUBJECT	SUBJECT	SUBJECT	SUBJECT	SUBJECT	SUBJECT	SUBJECT	SUBJECT
<u>FLY</u>								
<u>A L K H U M S</u>	⁵			¹⁰	<u>L I M E S T O N E</u>	¹⁵		²⁰
<u>O U T C R O P S</u>	²⁵			³⁰		³⁵		⁴⁰
	⁴⁵			⁵⁰				

25X1C 1 (C)

DATE OF PHOTO	TYPE	QUALITY	CLASS	NO. OF CARDS
<u>MARCH 6 9</u>				
CLASSIFICATION <u>CONF.</u>			CAPTIONED BY <u>DT</u>	

Approved For Release 1999/09/28 : CIA-RDP80-01070A000100010001-6

PHOTO NO. _____ MAP REFERENCE _____ LATITUDE _____ LONGITUDE _____


COUNTRY _____ PROVINCE _____

AREA NO	SUBJECT	SUBJECT	SUBJECT	SUBJECT	SUBJECT	SUBJECT	SUBJECT	SUBJECT
FLY								
L A B D A	3		R O M A N	10		R U I N S	15	20
D E T A I L S	25		O F	30		S C U L P T U R E	35	40
S	45			50				

DATE OF PHOTO _____ TYPE _____ QUALITY _____ CLASS _____ NO. OF CARDS _____

CLASSIFICATION _____ CAPTIONED BY _____

25X1C 10(c)



AREA NO. _____ MAP REFERENCE _____ LATITUDE _____ LONGITUDE _____
 COUNTRY _____ PROVINCE _____

AREA NO.	SUBJECT	SUBJECT	SUBJECT	SUBJECT	SUBJECT	SUBJECT	SUBJECT	SUBJECT	SUBJECT
101	LABIDA		ROMAN		RUINS				
	25		30		35				40
	45		50						

25X1C 10 (c)

DATE OF PHOTO	TYPE	QUALITY	CLASS	NO. OF CARDS
MARCH 1971				

CLASSIFICATION _____ CAPTIONED BY _____

PHOTO NO. LOT NO. MAP REFERENCE LATITUDE LONGITUDE

COUNTRY PROVINCE

AREA NO	SUBJECT	SUBJECT	SUBJECT	SUBJECT	SUBJECT	SUBJECT	SUBJECT	SUBJECT
FLY								
L A B D A	5		R O M A N	10		R U I N S	15	20
	25			30			35	40
	45			50				

25X10 10 (C)

DATE OF PHOTO	TYPE	QUALITY	CLASS	NO. OF CARDS
March 67				

CLASSIFIED BY: CAPTURED BY:

PROJECT NO.

DATE

MAP REFERENCE

LATITUDE

LONGITUDE

P 1955 67

A 3 D

32 38 N

4 2 E

COUNTRY

LIBYA

PROVINCE

AREA NO

FLY

SUBJECT

SUBJECT

SUBJECT

SUBJECT

SUBJECT

SUBJECT

SUBJECT

SUBJECT

L A B D

A

R O M A N

R U I N S

20

25

30

35

40

45

50

25X1C

10 (C)

DATE OF PHOTO

TYPE

QUALITY

CLASS

NO. OF CARDS

MARCH 6 9

CLASSIFICATION

CONF.

CAPTURED BY

P.T.

PHOTO ANALYSIS REPORT

PHOTO NO. P 1955-69 MAP REFERENCE 423D LATITUDE 32 38 N LONGITUDE 14 18 E
 COUNTRY LIBYA PROVINCE

AREA NO	SUBJECT	SUBJECT	SUBJECT	SUBJECT	SUBJECT	SUBJECT	SUBJECT	SUBJECT
FLY								
L A B D	A		A M P H				T H E A T E R	R
	25		30			35		40
	45		50					

25X1C 10 (c)

DATE OF PHOTO	TYPE	QUALITY	CLASS	NO. OF CARDS
MARCH 6 9				
CLASSIFICATION: CONFIDENTIAL			CAPTURED BY: D.T.	

PHOTO NO. _____ LOT NO. _____ MAP REFERENCE _____ LATITUDE _____ LONGITUDE _____

COUNTRY _____ PROVINCE _____

AREA NO	SUBJECT	SUBJECT	SUBJECT	SUBJECT	SUBJECT	SUBJECT	SUBJECT	SUBJECT	SUBJECT
FLY									
LABDA	3A		COASTLINE	10		15			20
	25			30		35			40
	45			50					

25X1C

DATE OF PHOTO	TYPE	QUALITY	CLASS	NO. OF CARDS
APR 69				

CLASSIFIED BY _____ CAPTIONED BY _____

FORM NO. 1-64 (USE PREVIOUS EDITIONS)

PHOTO ANALYSIS REPORT



PHOTO NO. _____ MAP REFERENCE 424 D LATITUDE 32 03 N LONGITUDE 100 24 E

COUNTRY _____ PROVINCE _____

AREA NO. 100777

AREA NO.	SUBJECT	SUBJECT	SUBJECT	SUBJECT	SUBJECT	SUBJECT	SUBJECT	SUBJECT
100777								
B	A	N	G	H	A	Z	I	
5								
10	A	E	R					
15								
20								
25	W	O	F					
30								
35	H	A	R	B	O	R		
40								
45	N	E	R					
50								

25X1C 30 (C)

DATE OF PHOTO	TYPE	QUALITY	CLASS	NO. OF CARDS
March 69				
CLASSIFICATION CONFIDENTIAL			CAPTIONED BY	

PHOTO NO. _____ LOT NO. _____ MAP REFERENCE 423A LATITUDE 32 26 N LONGITUDE 3 38 E

COUNTRY EGYPT PROVINCE _____

AREA NO	SUBJECT	SUBJECT	SUBJECT	SUBJECT	SUBJECT	SUBJECT	SUBJECT	SUBJECT												
FLY																				
T	A	R	H	U	N	A	H	10	R	O	A	D	15	A	N	D	20	E		
U	C	A	L	25	Y	P	T	U	S	30	T	R	E	E	S	35				40
				45					50											

25X1C 1, 28 (C)

DATE OF PHOTO	TYPE	QUALITY	CLASS	NO. OF CARDS
MARCH 6 9				
CLASSIFICATION CONFIDENTIAL			CAPTURED BY	

PHOTO NO. LOT NO. P 1955 69 MAP REFERENCE 424 D LATITUDE 32 43 N LONGITUDE 20 57 E

COUNTRY LIBYA PROVINCE

AREA NO	SUBJECT	SUBJECT	SUBJECT	SUBJECT	SUBJECT	SUBJECT	SUBJECT	SUBJECT
FLY								
T U L M A Y	⁵	T H A H	¹⁰	R O M A N	¹⁵	R U	²⁰	
I N S ,	²⁵	C O A S T L I N E	³⁰	I N	³⁵	B K	⁴⁰	
G	⁴⁵		⁵⁰					

25X1C 2, 10 (c)

DATE OF PHOTO	TYPE	QUALITY	CLASS	NO. OF CARDS
MARCH 6 9				

CLASSIFICATION CONFIDENTIAL CAPTIONED BY DT

PHOTO NO. _____ LOT NO. _____ MAP REFERENCE **424D** LATITUDE **32 43 N** LONGITUDE **20 57 E**

COUNTRY _____ PROVINCE _____

AREA NO	SUBJECT	SUBJECT	SUBJECT	SUBJECT	SUBJECT	SUBJECT	SUBJECT	SUBJECT	SUBJECT							
117	T	L	M	A	Y	T	H	A	H	R	O	M	A	N	R	L
	I	N	S		C	O	A	S	T	L	I	N	E	I	N	B
	9															

25X1C 2 10(c)

DATE OF PHOTO	TYPE	QUALITY	CLASS	NO. OF CARDS

CLASSIFICATION _____ CAPTURED BY _____

COUNTRY PROVINCE

AREA NO	SUBJECT	SUBJECT	SUBJECT	SUBJECT	SUBJECT	SUBJECT	SUBJECT	SUBJECT
FLY								
T U L M A Y T H A H	5			10		R U I N S	15	20
B Y Z A N T I N E	25			30		B A T H S	35	40
	45			50				

25X1C 10 (c)

DATE OF PHOTO	TYPE	QUALITY	CLASS	NO. OF CARDS
MARCH 69				
CLASSIFICATION CONFIDENTIAL			CAPTIONED BY DT	

COUNTRY _____ PROVINCE _____

AREA NO	SUBJECT	SUBJECT	SUBJECT	SUBJECT	SUBJECT	SUBJECT	SUBJECT	SUBJECT	SUBJECT								
FLY									SAC								
T	U	L	M	A	Y	T	H	A	H	L	I	M	E	S	T	O	N
E	O	U	T	C	R	O	P	P	I	N	G	S					

25X1C 1 (c)

DATE OF PHOTO	TYPE	QUALITY	CLASS	NO. OF CARDS
March 6 9				

CLASSIFICATION: CONFIDENTIAL CAPTIONED BY: DT

PHOTO NO. LIST NO. MAP REFERENCE LATITUDE LONGITUDE
P 1955-69 424D 32 07 N 20 04 E

COUNTRY LIBYA PROVINCE

AREA NO FLY SUBJECT SUBJECT SUBJECT SUBJECT SUBJECT SUBJECT SUBJECT SUBJECT

B	A	N	G	H	A	Z	I	10	H	A	R	B	O	R	15	T	H	20		
E	R	M	O	25	E	L	E	C	T	R	I	C	30	P	L	A	N	T	35	40
A	T	45	L	E	F	T	(50	L	I	C)								

25X1C 17, 30 (c)

DATE OF PHOTO	TYPE	QUALITY	CLASS	NO. OF CARDS
MARCH 6 9				
CLASSIFICATION	CONFIDENTIAL		CAPTURED BY	D. T.

PHOTO NO. LIST NO. MAP REFERENCE LATITUDE LONGITUDE

COUNTRY PROVINCE

AREA NO	SUBJECT	SUBJECT	SUBJECT	SUBJECT	SUBJECT	SUBJECT	SUBJECT	SUBJECT	SUBJECT				
41													
	T	U	L	M	A	/	T	H	A	H			
	C	E	N	E			S	T	R	E	E	T	S

25X1C

6 (c)

DATE OF PHOTO	TYPE	QUALITY	CLASS	NO. OF CARDS
March 1971				
CLASSIFICATION			CAPTIONED BY	
CONFIDENTIAL			DT	

PROJECT NO. DATE TAKEN MAP REFERENCE LATITUDE LONGITUDE

COUNTRY PROVINCE

AREA NO	SUBJECT	SUBJECT	SUBJECT	SUBJECT	SUBJECT	SUBJECT	SUBJECT	SUBJECT	SUBJECT									
FLY																		
B	A	N	G	H	A	Z	I	10	S	K	Y	L	I	N	E	20		
L	D	H	A	R	B	O	R	30	I	N	F	O	R	E	G	R	O	40
U	N	D						50										

25X1C 6, 30(c)

DATE OF PHOTO	TYPE	QUALITY	CLASS	NO. OF CARDS
March 69				

CLASSIFIED BY CONFIDENTIAL CAPTIONED BY DT


PHOTO NO. _____ LOT NO. _____ MAP REFERENCE 423D LATITUDE 32 54 N LONGITUDE 13 11 E

COUNTRY _____ PROVINCE _____

AREA NO	SUBJECT	SUBJECT	SUBJECT	SUBJECT	SUBJECT	SUBJECT	SUBJECT	SUBJECT
FLY								
T R I P O L I			(N R I)			F A R M L A		
N D								

25X1C 1.24 (c)

DATE OF PHOTO	TYPE	QUALITY	CLASS	NO. OF CARDS
MARCH 6 9				



USE PREVIOUS EDITIONS

PHOTO ANALYSIS REPORT

48 811-100

PHOTO NO. LOT NO. MAP REFERENCE LATITUDE LONGITUDE

COUNTRY PROVINCE

AREA NO	SUBJECT	SUBJECT	SUBJECT	SUBJECT	SUBJECT	SUBJECT	SUBJECT	SUBJECT
FLY								
BANGLA	5	HARIZI	10	DRED	15	G I N G	20	0
LD	25	HARBOR	30		35			40
	45		50					

25X1C

30 (c)

DATE OF PHOTO	TYPE	QUALITY	CLASS	NO. OF CARDS
MARCH 69				

CLASSIFICATION: CONFIDENTIAL CAPTIONED BY: D.T.

FORM 174 USE PREVIOUS EDITIONS

PHOTO ANALYSIS REPORT

PROVINCE MAP REFERENCE LOCATION

COUNTRY PROVINCE

AREA NO SUBJECT SUBJECT SUBJECT SUBJECT SUBJECT SUBJECT SUBJECT SUBJECT

5	N	A	10	R	E	P	A	V	I	N	G	20				
25	T	R	E	E	T	O	N	C	A	U	S	E	W	A	Y	40
45			50													

25X1C 6.28 30(c)

DATE OF PHOTO	TYPE	QUALITY	CLASS	NO. OF CARDS
MARCH 62				
CLASSIFICATION			CAPTURED BY	



PHOTO NO.

REF. NO.

MAP REFERENCE

LATITUDE

LONGITUDE

F 1955 67 1211 D

32 07 N

20 09 E

COUNTRY

LIBYA

PROVINCE

AREA NO.

FLY

SUBJECT

SUBJECT

SUBJECT

SUBJECT

SUBJECT

SUBJECT

SUBJECT

SUBJECT

B	A	N	G	H	A	Z	I	10	D	R	E	D	G	I	N	G	20
L	D			H	A	R	B	O	R								40
								45									50

25X1C

30(c)

DATE OF PHOTO

TYPE

QUALITY

CLASS

NO. OF CARDS

MARCH 6 9

CAPTURED BY PT

CLASSIFICATION

CONFIDENTIAL