

PHOTO NO. 101 NO. MAP REFERENCE LATITUDE LONGITUDE

COUNTRY PROVINCE

AREA NO. SUBJECT SUBJECT SUBJECT SUBJECT SUBJECT SUBJECT SUBJECT SUBJECT

B	E	T	H	⁵ A	N	¹⁰ I	B	N	(NR)	¹⁵ H	E	L	M	E	R	²⁰	
I	M	G	H	²⁵ A	U	F	E	N	E	N	T	C	R	I	N	G	⁴⁰
O	U	N		⁴⁵				⁵⁰									

1-6-28

25X1A

DATE OF PHOTO	TYPE	QUALITY	CLASS	NO. OF CARDS

CLASSIFICATION CAPTIONED BY

COUNTRY: 0 PROVINCE: 13077
AREA NO. SUBJECT SUBJECT SUBJECT SUBJECT SUBJECT SUBJECT SUBJECT SUBJECT

AREA NO.	SUBJECT	SUBJECT	SUBJECT	SUBJECT	SUBJECT	SUBJECT	SUBJECT	SUBJECT
	5		10 (NR)		15	IGN		20
	25	CON	30	80	35	DIAMOND		40
	45	CON	50	ROAD		TO		

DATE OF PHOTO: 24 TYPE: QUALITY: CLASS: NO. OF CARDS: 30 25X1A
 CLASSIFICATION: CAPTIONED BY:

COUNTRY

PROVINCE

WAC 1300A

AREA (A)	SUBJECT	SUBJECT	SUBJECT	SUBJECT	SUBJECT	SUBJECT	SUBJECT	SUBJECT
GABERON	10	(NR)		13	KOAD		20	T
LOBATI	25	30	9	35	0	40	F	
TOWN	45	50	EE					

1-28

25X1A

DATE OF PHOTO	TYPE	QUALITY	CLASS	NO. OF CARDS	5
Apr 67					
CLASSIFIED BY				CAPTIONED BY	

FORM 174

PHOTO ANALYSIS REPORT

FORM 174

PHOTO NO. *1111* LOT NO. MAP REFERENCE LATITUDE LONGITUDE

COUNTRY PROVINCE

AREA NO	SUBJECT	SUBJECT	SUBJECT	SUBJECT	SUBJECT	SUBJECT	SUBJECT	SUBJECT
<i>01</i>	<i>A R E K O N S A</i>	<i>N C S</i>	<i>(W W)</i>	<i>10</i>		<i>13</i>	<i>C O A D</i>	<i>17</i>
<i>0</i>	<i>L O S A N G E L E S</i>	<i>30</i>	<i>20</i>	<i>35</i>	<i>M I</i>	<i>40</i>		
<i>F</i>	<i>T O W N</i>	<i>K R G</i>	<i>30</i>	<i>U.S.W.</i>				

28 25X1A

DATE OF PHOTO	TYPE	QUALITY	CLASS	NO. OF CARDS
<i>Apr 1951</i>				

CLASSIFICATION: *(C) 100* CAPTURED BY: *[Signature]*

PHOTO NO

LOT NO

MAP REFERENCE

LATITUDE

LONGITUDE

COUNTRY

PROVINCE

AREA NO

SUBJECT

SUBJECT

SUBJECT

SUBJECT

SUBJECT

SUBJECT

SUBJECT

SUBJECT

5	10	15	20
D R E K O N C I (N E)		C O A D	T
25	30	35	40
S E O B A T E I	2 9	M I	£
45	50		
F T O W N	I K G	£	£ W

1-28

25X1A

DATE OF PHOTO	TYPE	QUALITY	CLASS	NO. OF CARDS
				5
CLASSIFIED BY				

UNIT NO.

DATE

MAP REFERENCE

COUNTRY

COMMISSION

COUNTRY

PROVINCE

AREA NO	SUBJECT	SUBJECT	SUBJECT	SUBJECT	SUBJECT	SUBJECT	SUBJECT	SUBJECT
	5		10			15		20
	25		30	44		35	mi.	40
F	TO	45	50					

25X1A

DATE OF PHOTO	TYPE	QUALITY	CLASS	NO. OF CARDS

CLASSIFICATION: [redacted] CAPTIONED BY: [redacted]

PHOTO NO. *1455 67* MAP REFERENCE *25 13A* LATITUDE *25 46E*

COUNTRY *BOTSWANA* PROVINCE *WATC 1300A*

AREA NO.	SUBJECT	SUBJECT	SUBJECT	SUBJECT	SUBJECT	SUBJECT	SUBJECT	SUBJECT
<i>L O B A T</i>	<i>3</i>	<i>1</i>	<i>10</i>	<i>M O B Q U E</i>	<i>15</i>	<i>5</i>	<i>0</i>	<i>20</i>
<i>C I T Y</i>	<i>25</i>	<i>0 N</i>	<i>30</i>	<i>R O A D</i>	<i>35</i>	<i>T O</i>	<i>G A B</i>	<i>40</i>
<i>E R O N E</i>	<i>45</i>	<i>5</i>	<i>50</i>					

7-8

25X1A

DATE OF PHOTO	TYPE	QUALITY	CLASS	NO. OF CARDS
<i>Apr 69</i>				

CLASSIFICATION *CONF* CAPTIONED BY *JTC*

APPROVED FOR RELEASE 1988/07/26 : CIA-RDP80-00070R000200010001-2

PHOTO NO. _____ LOT NO. _____ MAP REFERENCE _____ LATITUDE 25 15' 0" N LONGITUDE 102 00' 0" E

COUNTRY _____ PROVINCE LUANG PHABANG

AREA NO.	SUBJECT	SUBJECT	SUBJECT	SUBJECT	SUBJECT	SUBJECT	SUBJECT	SUBJECT	SUBJECT
	L O B A T S I	(N E)	10		3	15	M I	0	20
	F T O W N	O N	30	R O A D	35	F R O M			40
	G A B E R O N E		50	L K G		S E			

DATE OF PHOTO 1-7-8 25X1A

DATE OF PHOTO	TYPE	QUALITY	CLASS	NO. OF CARDS
Apr 69				12
CLASSIFICATION CONF	CAPTURED BY [Signature]			

PHOTO NO. LOT NO. MAP REFERENCE LATITUDE LONGITUDE

COUNTRY Botswana PROVINCE

AREA NO.	SUBJECT	SUBJECT	SUBJECT	SUBJECT	SUBJECT	SUBJECT	SUBJECT	SUBJECT
	5	10	15	20				
	25	30	35	40				
	45	50						

LOBATSI (NE) 3 MI S, 20
TOWN ON ROAD FROM
GRABERONCEP. LEG S

25X1A

DATE OF PHOTO	TYPE	QUALITY	CLASS	NO. OF CARDS
<u>APR 69</u>				<u>13</u>

CLASSIFICATION CONF CAPTIONED BY ATC

COUNTRY: INDONESIA PROVINCE: WEST JAVA

AREA NO	SUBJECT	SUBJECT	SUBJECT	SUBJECT	SUBJECT	SUBJECT	SUBJECT	SUBJECT
	L	O	B	A	T	§	i	(N ¹⁰ R)
	R	O	A	D				F
	M	G	A	B	E	R	O	N
	§							1
	F	R	O	M	L	O	B	A
					§	i	L	K
							S	W

1-28

25X1A

DATE OF PHOTO	TYPE	QUALITY	CLASS	NO. OF CARDS
Apr 69				
CLASSIFICATION: <u>CONF</u>			CAPTURED BY: <u>[Signature]</u>	

COUNTRY: LAOS PROVINCE: LOUANG PHABANG

AREA NO	SUBJECT	SUBJECT	SUBJECT	SUBJECT	SUBJECT	SUBJECT	SUBJECT	SUBJECT
	5		10		15		20	
	25		30		35		40	
	45		50					

1-28 25X1A

DATE OF PHOTO	TYPE	QUALITY	CLASS	NO. OF CARDS
Apr 67				
CLASSIFICATION: <u>CONF</u>			CAPTIONED BY: <u>JTC</u>	

PHOTO NO. LOT NO. MAP REFERENCE LATITUDE LONGITUDE

COUNTRY PROVINCE

FRONT OVER FISHING

AREA NO. SUBJECT SUBJECT SUBJECT SUBJECT SUBJECT SUBJECT SUBJECT SUBJECT

	3		(NR)			15			20
	25					35			40
	43								

FRONT OVER FISHING

1-28

25X1A

DATE OF PHOTO	TYPE	QUALITY	CLASS	NO. OF CARDS
Apr 69				

CLASSIFICATION CAPTIONED BY

CONF

JLS

INVENTORY NO.

DATE TAKEN

MAP REFERENCE

COUNTRY

CONTAINER

COUNTRY

PREVIOUS

AREA NO.	SUBJECT	SUBJECT	SUBJECT	SUBJECT	SUBJECT	SUBJECT	SUBJECT	SUBJECT
	5		10			15		20
	25		30		28	35		40
	45		50					55

1-28

25X1A

DATE OF PHOTO	TYPE	QUALITY	CLASS	NO. OF CARDS

CLASSIFICATION

EXAMINED BY

PHOTO NO. LIST NO. MAP REFERENCE LATITUDE LONGITUDE

COUNTRY PROVINCE

AREA NO.	SUBJECT	SUBJECT	SUBJECT	SUBJECT	SUBJECT	SUBJECT	SUBJECT	SUBJECT
	5		10			15		20
	25		30			35		40
	45		50					

1-28

25X1A

DATE OF PHOTO	TYPE	QUALITY	CLASS	NO. OF CARDS

CLASSIFICATION CAPTIONED BY

PHOTO NO.

1262219

LOT NO.

MAP REFERENCE

LATITUDE

LONGITUDE

COUNTRY

Ret. of South Africa

PROVINCE

White 1300 ft

AREA NO.

SUBJECT

SUBJECT

SUBJECT

SUBJECT

SUBJECT

SUBJECT

SUBJECT

SUBJECT

7	E	E	R	U	\$	T	(N ¹⁰ R)			R	O	A	D			T	O	²⁰
G	A	B	E	R	A	N	O	²⁵	³⁰	B	O	T	\$	W	A	N	A	⁴⁰
7	M	i.	⁴⁵	N	O	⁵⁰	T	O	W	N.	L	K	G	N.				

PART 1 OF 6 PART SERIES, See ~~CM 1262219~~ TRCO-1262219

1-78

25X1A

DATE OF PHOTO	TYPE	QUALITY	CLASS	NO. OF CARDS
Apr 78				
CLASSIFIED BY				CAPTIONED BY




PHOTO ANALYSIS REPORT

COUNTRY PROVINCE

AREA NO	SUBJECT	SUBJECT	SUBJECT	SUBJECT	SUBJECT	SUBJECT	SUBJECT	SUBJECT					
7	E	R	U	9	T	(W	R)	R	O	A	D	7	0
8	M	I	43	M	O	7	0	W	N.	1	K	6	7

PART 2 OF 6 PART SERIES ~~SW 1262219~~ ~~SW 1262204~~

25X1A

DATE OF PHOTO	TYPE	QUALITY	CLASS	NO. OF CARDS
Apr 67				

PHOTO NO. **1262221** LOT NO. MAP REFERENCE LATITUDE LONGITUDE

COUNTRY PROVINCE

AREA NO	SUBJECT	SUBJECT	SUBJECT	SUBJECT	SUBJECT	SUBJECT	SUBJECT	SUBJECT
	5	10	15	20				
	25	30	35	40				
	45	50						

PART 3 OF 6 PART SERIES ~~1262219~~ ~~1262224~~

1-78 25X1A

DATE OF PHOTO	TYPE	QUALITY	CLASS	NO. OF CARDS
1-6-78				3

CLASSIFICATION CAPTIONED BY

176-10-1A

10-17-78

MAP REFERENCE

10-17-78

10-17-78

COPIES

PREVIOUS

AREA NO	SUBJECT	SUBJECT	SUBJECT	SUBJECT	SUBJECT	SUBJECT	SUBJECT	VARIES
5	✓	✓	✓	10	✓	✓	15	20
25	✓	✓	✓	30	✓	✓	35	40
45	✓	✓	✓	50	✓	✓	55	60

PART 4 OF 6 PART SERIES - 1262219 - 1262224

25X1A

DATE OF PHOTO	TYPE	QUALITY	CLASS	NO. OF CARDS

SEARCHED INDEXED

SERIALIZED FILED

176-10-1A

PHOTO ANALYSIS REPORT

10-17-78

COOUNTRY: DEUTSCHLAND PROVINCE: WIRG 1300A

AREA NO	SUBJECT	SUBJECT	SUBJECT	SUBJECT	SUBJECT	SUBJECT	SUBJECT	SUBJECT
	G A B E R O N C S			10 (NR)			15 R O A D	20
	5 M I N F R O M			30			35 Z E E R U F T,	40
	45 S A L K G			50 S E				

~~1262219~~ ~~1262334~~

1-28

25X1A

DATE OF PHOTO	TYPE	QUALITY	CLASS	NO. OF CARDS
APR 67				

AREA NO.

COUNTRY

MAP REFERENCE

TITLE

DATE

COUNTRY

COLOMBIA

PROVINCE

UNIO DE ROSA

AREA NO.

SUBJECT

SUBJECT

SUBJECT

SUBJECT

SUBJECT

SUBJECT

SUBJECT

SUBJECT

GA	3	B	10	E	15	R	20	N	25	R	30	O	35	A	40	D	45	16
S	25	M	30	I	35	N	40	F	45	R	50	E	55	R	60	R	65	17
3A	45	L	50	K	55	G	60	N	65									

6

1262219

1267224

25X1A

DATE OF PHOTO

TYPE

QUALITY

CLASS

NO. OF CARDS

APR 6 9

CLASSIFICATION

CONF

CAPTIONED BY

FORM 174 USE PREVIOUS EDITIONS


PHOTO ANALYSIS REPORT

FORM 174

PHOTO NO. _____ LOT NO. 101111 MAP REFERENCE _____ LATITUDE 27 14 N LONGITUDE 139 50 E
 COUNTRY LESOETHO PROVINCE MAP

AREA NO	SUBJECT	SUBJECT	SUBJECT	SUBJECT	SUBJECT	SUBJECT	SUBJECT	SUBJECT	SUBJECT
	MAKODAK	1 \$	(N X)				15		20
							35		40

25X1A

DATE OF PHOTO	TYPE	QUALITY	CLASS	NO. OF CARDS
<u>5077</u>	<u>68</u>			

CLASSIFICATION CONF CAPTIONED BY JOE

PHOTO NO. LOT NO. MAP REFERENCE LATITUDE LONGITUDE

COUNTRY PROVINCE

LEJOTIHO WITIC 15787

AREA NO	SUBJECT	SUBJECT	SUBJECT	SUBJECT	SUBJECT	SUBJECT	SUBJECT	SUBJECT	SUBJECT
MAKOKAL	1	\$	(NR)						
	25		30			35			40
	45		50						

25X1A

DATE OF PHOTO	TYPE	QUALITY	CLASS	NO. OF CAR
5077 68				

CLASSIFICATION CAPTIONED BY

PHOTO NO. LOT NO. MAP REFERENCE LATITUDE LONGITUDE

COUNTRY PROVINCE

AREA NO	SUBJECT	SUBJECT	SUBJECT	SUBJECT	SUBJECT	SUBJECT	SUBJECT	SUBJECT
MAK OAK	1		10	(NR)		15		20
	25		30			35		40
	45		50					

25X1A

DATE OF PHOTO	TYPE	QUALITY	CLASS	NO. OF CARDS
5077 68				
CLASSIFICATION			CAPTIONED BY	
C. D. ...			J. O. ...	

PHOTO NO. LOT NO. MAP REFERENCE LATITUDE LONGITUDE

COUNTRY PROVINCE

AREA NO	SUBJECT	SUBJECT	SUBJECT	SUBJECT	SUBJECT	SUBJECT	SUBJECT	SUBJECT
MAKONK 1A	5		10	(NR)		15		20
	25		30			35		40
	45		50					

25X1A

DATE OF PHOTO	TYPE	QUALITY	CLASS	NO. OF CARDS
3077 65				

CLASSIFICATION: Car CAPTIONED BY: [Signature]

PHOTO NO. _____ DATE NO. _____ MAP REFERENCE _____ LATITUDE _____ LONGITUDE _____

COUNTRY _____ PROVINCE _____

AREA NO	SUBJECT	SUBJECT	SUBJECT	SUBJECT	SUBJECT	SUBJECT	SUBJECT	SUBJECT
MA	3	14	NR	10		15		20
	25			30		35		40
	45			50				

25X1A

DATE OF PHOTO	TYPE	QUALITY	CLASS	NO. OF CARDS
507	6			

CLASSIFICATION _____ CAPTURED BY _____

PHOTO ANALYSIS REPORT

PHOTO NO

LOT NO

MAP REFERENCE

LATITUDE

LONGITUDE

COUNTRY

PROVINCE

AREA NO	SUBJECT	SUBJECT	SUBJECT	SUBJECT	SUBJECT	SUBJECT	SUBJECT	SUBJECT
	5		10			15		20
	25		30			35		40
	45		50					

25X1A

DATE OF PHOTO	TYPE	QUALITY	CLASS	NO. OF CARDS

CLASSIFICATION

CAPTIONED BY

PHOTO NO

LOT NO

MAP REFERENCE

LATITUDE

LONGITUDE

COUNTRY

PROVINCE

2050710

1348 A

AREA NO	SUBJECT	SUBJECT	SUBJECT	SUBJECT	SUBJECT	SUBJECT	SUBJECT	SUBJECT	SUBJECT
	5		10		15		20		
LET	AT	SENG	(NR)						
	25		30		35		40		
HC	ROAD								
	45		50						

25X1A

DATE OF PHOTO	TYPE	QUALITY	CLASS	NO. OF CARDS
SEPT 6 8				
CLASSIFICATION			CAPTIONED BY	
CONF			JTC	

FORM 174 USE PREVIOUS EDITIONS

PHOTO ANALYSIS REPORT

PHOTO NO. LOT NO. MAP REFERENCE LATITUDE LONGITUDE

COUNTRY LAOS PROVINCE VIANG CHAN 1398 A

AREA NO.	SUBJECT	SUBJECT	SUBJECT	SUBJECT	SUBJECT	SUBJECT	SUBJECT	SUBJECT	SUBJECT
	5		10		15		20		
	25		30		35		40		
	45		50						

(Empty section for additional notes or data)

1-28 25X1A

DATE OF PHOTO	TYPE	QUALITY	CLASS	NO. OF CARDS
<u>SEP 68</u>				

CLASSIFICATION CONF CAPTIONED BY JCC

PHOTO NO.

LOT NO.

MAP REFERENCE

LATITUDE

LONGITUDE

COUNTRY

PROVINCE

AREA NO.	SUBJECT	SUBJECT	SUBJECT	SUBJECT	SUBJECT	SUBJECT	SUBJECT	SUBJECT

25X1A

DATE (M P Y)	TYPE	QUALITY	CLASS	NO. OF CARDS
SEPT 6 8				

CLASSIFICATION

CAPTIONED BY

PHOTO NO. LOT NO. MAP REFERENCE COORDINATE COMMENTS

COUNTRY: PROVINCE: 1398A

AREA NO.	SUBJECT	SUBJECT	SUBJECT	SUBJECT	SUBJECT	SUBJECT	SUBJECT	SUBJECT
	5		10			15	MIT	20
AD	25	BUSH	30	H	M	35	A	40
	45		50					

25X1A

DATE OF PHOTO	TYPE	QUALITY	CLASS	NO. OF CARDS	REMARKS
Sept 6					<div style="background-color: black; width: 100%; height: 20px;"></div>

CLASSIFICATION: CAPTIONED BY:

FORM 10-74

COUNTRY

LESOTHO

PROVINCE

117C 1343 D

AREA NO	SUBJECT	SUBJECT	SUBJECT	SUBJECT	SUBJECT	SUBJECT	SUBJECT	SUBJECT
	SERKAKE	(NR)	10				15	20
			25				35	40
			45				50	

25X1A

DATE OF PHOTO	TYPE	QUALITY	CLASS	NO. OF CARDS
5077 67				

CLASSIFICATION

CONF

CAPTIONED BY

FORM 10-74 USE PREVIOUS EDITIONS

PHOTO ANALYSIS REPORT

TO: [] FROM: [] SUBJECT: []

AREA NO	SUBJECT	SUBJECT	SUBJECT	SUBJECT	SUBJECT	SUBJECT	SUBJECT	SUBJECT
	5	(NR)	10			15		20
	25		30			35		40
	45		50					

25X1A

DATE OF PHOTO	TYPE	QUALITY	CLASS	NO. OF CARDS
5071 69				

CLASSIFICATION: CONF CAPTIONED BY: []

UNIT NO.

UNIT NO.

MAP REFERENCE

LATITUDE

LONGITUDE

COUNTRY

PROVINCE

ACQUITT

UNION 1978

AREA NO	SUBJECT	SUBJECT	SUBJECT	SUBJECT	SUBJECT	SUBJECT	SUBJECT	SUBJECT
5	SEA	5	SEA	10	ROAD	15	SEA	20
25	SEA	30	ROAD	35	SEA	40	SEA	SEA
45	SEA	50	SEA					

1-28

25X1A

DATE OF PHOTO	TYPE	QUALITY	CLASS	NO. OF CARDS
SEPT 6 9				

CLASSIFICATION

CONF

CAPTIONED BY

FORM 174 USE PREVIOUS EDITIONS

PHOTO ANALYSIS REPORT

174-101

PHOTO NO. _____ DATE NO. _____ MAP REFERENCE _____ LATITUDE _____ LONGITUDE _____

COUNTRY AFGHANISTAN PROVINCE PARWAN

AREA NO.	SUBJECT	SUBJECT	SUBJECT	SUBJECT	SUBJECT	SUBJECT	SUBJECT	SUBJECT
	3	(N.A.)	10		15	Q U T H I N G		20
	25	B E D	30		35			40
	45		50					

10-29

25X1A

DATE OF PHOTO	TYPE	QUALITY	CLASS	NO. OF CARDS
SEP 67				3

CLASSIFICATION CONF CAPTIONED BY [Signature]

PHOTO NO.

LOT NO.

MAP REFERENCE

LATITUDE

LONGITUDE

COUNTRY

PROVINCE

AREA NO	SUBJECT	SUBJECT	SUBJECT	SUBJECT	SUBJECT	SUBJECT	SUBJECT	SUBJECT
	5		10		15		20	
	25		30		35		40	
	45		50					

25X1A

DATE OF PHOTO	TYPE	QUALITY	CLASS	NO. OF CARDS
1-29				
5007 67				

CLASSIFICATION

CAPTIONED BY

FORM 174 USE PREVIOUS EDITIONS

PHOTO ANALYSIS REPORT

SPR 87-1000

PHOTO NO. ... DATE 19.8.69 ... LATITUDE 24 52.8 ... LONGITUDE 16 5.96

COUNTRY South West Africa PROVINCE W.A.C. 1302 B

AREA NO	SUBJECT	SUBJECT	SUBJECT	SUBJECT	SUBJECT	SUBJECT	SUBJECT	SUBJECT
	M A T	A H O H E		H W Y		E N T E R		
	I N	T O W N		F I R M		E .		N A T I
	V E	T O W N		S H I M				O N R.

6.28					25X1A
DATE OF PHOTO	TYPE	QUALITY	CLASS	NO. OF CARDS	
APRIL 69					[REDACTED]
CLASSIFICATION CONF			CAPTIONED BY J.C.		

PHOTO NO. [] LOT NO. [] MAP REFERENCE [] LATITUDE [] LONGITUDE []

COUNTRY South Vietnam PROVINCE Quang Binh

AREA NO	SUBJECT	SUBJECT	SUBJECT	SUBJECT	SUBJECT	SUBJECT	SUBJECT	SUBJECT
	5		10		15		20	
M A T	A H O H E		R O A D		J U N			
7	25	30	35	40				
I O N	S A	P o l i c e	S T A T					
10	45	50						
N	L	R E A R						

7-8-28 25X1A

DATE OF PHOTO	TYPE	QUALITY	CLASS	NO. OF CARDS
APRIL 69				

CLASSIFICATION CONF CAPTIONED BY JL

PHOTO NO. _____ LOT NO. _____ MAP REFERENCE _____ LATITUDE _____ LONGITUDE _____

COUNTRY DATA NOT AVAILABLE PROVINCE INDONESIA

AREA NO	SUBJECT	SUBJECT	SUBJECT	SUBJECT	SUBJECT	SUBJECT	SUBJECT	SUBJECT
	M A T A H O N E ⁵			(N R) ¹⁰			14 E L M E ¹⁵	20 R
	I N G H A U S E N ²⁵			R O N D ³⁰			3 M i ³⁵	40
	B O K ⁴⁵			T O W N ⁵⁰				

1-28 25X1A

DATE OF PHOTO	TYPE	QUALITY	CLASS	NO. OF CARDS
April 69				

CLASSIFICATION: CONF CAPTIONED BY: JL

PHOTO NO. LOT NO. MAP REFERENCE LATITUDE LONGITUDE

COUNTRY PROVINCE

AREA NO	SUBJECT	SUBJECT	SUBJECT	SUBJECT	SUBJECT	SUBJECT	SUBJECT	SUBJECT
	3		10	(N R)		15	D U W I S	20
B	23	C A S T L E	30			35		40
	45		50					

1-7

25X1A

DATE OF PHOTO	TYPE	QUALITY	CLASS	NO. OF CARDS
April 69				

CLASSIFICATION CAPTIONED BY

PHOTO NO. MAP REFERENCE LOCATION

COUNTRY PROVINCE

AREA NO	SUBJECT	SUBJECT	SUBJECT	SUBJECT	SUBJECT	SUBJECT	SUBJECT	SUBJECT
	5		10		15		20	
	25		30		35		40	
	45		50					

25X1A

DATE OF PHOTO	TYPE	QUALITY	CLASS	NO. OF CARDS
April 64				

CLASSIFICATION CAPTIONED BY

PHOTO NO. _____ LOT NO. _____ MAP REFERENCE _____ LATITUDE _____ LONGITUDE _____
 COUNTRY _____ PROVINCE _____

AREA NO.	SUBJECT	SUBJECT	SUBJECT	SUBJECT	SUBJECT	SUBJECT	SUBJECT	SUBJECT
	3		10	(NR)		13	ROAD	20
	23	UNION	30	BY	35	FARM	BET	40
	45	87	50	AT	DUWISIR ROAD			

1-7-28

25X1A

DATE OF PHOTO	TYPE	QUALITY	CLASS	NO. OF CARDS

CLASSIFICATION _____ CAPTIONED BY _____



Approved for Release 1999/07/26 : CIA-RDP78-00000A000000010001-2

PHOTO NO: 101 NO: F 17.576 MAP REFERENCE: 20 19 15 015
COUNTRY: South West Africa PROVINCE: Ufac 1302 D

AREA NO	SUBJECT	SUBJECT	SUBJECT	SUBJECT	SUBJECT	SUBJECT	SUBJECT	SUBJECT
	L U D E R I T Z		10	X O B A T E R	15			20
	O C C U P I N G		30	F A C T O R Y	35			40
			45		50			

24-30

25X1A

DATE OF PHOTO	TYPE	QUALITY	CLASS	NO. OF COPIES
Apr 69				[REDACTED]

PHOTO NO. LOT NO. MAP REFERENCE LATITUDE LONGITUDE

COUNTRY PROVINCE

AREA NO.	SUBJECT	SUBJECT	SUBJECT	SUBJECT	SUBJECT	SUBJECT	SUBJECT	SUBJECT
	5		10		15			20
L	U	L	N	T	E			C
O	L	O	T	O	N	S	H	C
N	T	C						
	25		30		35			40
	45		50					

PART 1 OF 2 ~~PHOTO~~ ~~262278~~ ~~262250~~

7-30

25X1A

DATE OF PHOTO	TYPE	QUALITY	CLASS	NO. OF CARDS
Apr 69				

CLASSIFICATION CAPTIONED BY

PHOTO NO. LOT NO. MAP REFERENCE LATITUDE LONGITUDE

COUNTRY PROVINCE

AREA NO.	SUBJECT	SUBJECT	SUBJECT	SUBJECT	SUBJECT	SUBJECT	SUBJECT	SUBJECT
LUDWIG	5	10	HARBOR	15	20			
N.E.	25	30		35	40			
	45	50						

Part 1 of 3 Part Program 1062448 1062250

7-30

25X1A

DATE OF PHOTO	TYPE	QUALITY	CLASS	NO. OF CARDS	SC
Apr 69					

CLASSIFICATION CAPTION

AGENCY NO. 1111 NO. MAP REFERENCE 1. TITLE 11. NUMBER

COUNTRY PROVINCE

AREA NO	SUBJECT	SUBJECT	SUBJECT	SUBJECT	SUBJECT	SUBJECT	SUBJECT	SUBJECT
	3		10		15			20
	25		30		35			40
	45		50					

LUDWIG I T V H A R A R K K G
 F R O B I F A H R K I F H O S P
 I T A K O N R F O R E G R O U N D

Part 3 of 3 Part Program, Sec CIA 1262248 Apr 12 1950

17-8-30

25X1A

DATE OF PHOTO	TYPE	QUALITY	CLASS	NO. OF CARDS
Apr 1950				

CLASSIFICATION CAPTIONED BY

AREA NO. 111111 MAP REFERENCE WAO LATITUDE 24 31 S LONGITUDE 15 01 E
 COUNTRY SOUTH WEST AFRICA PROVINCE WAO 1302D

AREA NO.	SUBJECT	SUBJECT	SUBJECT	SUBJECT	SUBJECT	SUBJECT	SUBJECT	SUBJECT
	LUDERITZ		10	PILCHARD		15		20
	ACTONICS		30			35		40
			45					

24-30

25X1A


DATE OF PHOTO	TYPE	QUALITY	CLASS	NO. OF CARDS
APR 6 9				
CLASSIFICATION <u>CONF</u>			CAPTIONED BY <u>JDC</u>	

PHOTO NO. LOT NO. MAP REFERENCE LATITUDE LONGITUDE

COUNTRY PROVINCE

AREA NO.	SUBJECT	SUBJECT	SUBJECT	SUBJECT	SUBJECT	SUBJECT	SUBJECT	SUBJECT	SUBJECT										
	L	U	B	E	R	I	T	E	10	L	K	G	13	N	E	P	R	O	20
	M	G	R	I	F	F	I	T	H	30	B	A	Y	35					40
									30										

6-30

25X1A

DATE OF PHOTO	TYPE	QUALITY	CLASS	NO. OF CARDS
Apr 69				
CLASSIFICATION				CAPTURED BY
UNCLASSIFIED				