

AREA NO

SUBJECT

MAP REFERENCE

COUNTRY

CONTAINER

CARRIER

PREVIEW

AREA NO	SUBJECT	SUBJECT	SUBJECT	SUBJECT	SUBJECT	SUBJECT	SUBJECT	SUBJECT	
111									
A D D I S	5	A B A B A	10			O A U	15	H E A	20
D Q U A R T E R S	25		30				35		40
	45		50						

25X1A

8

DATE OF PHOTO	TYPE	QUALITY	CLASS	NO. OF CARDS
SEPT 6 9				

CLASSIFICATION

CAPTIONED BY

FORM 174 USE PREVIOUS EDITIONS

PHOTO ANALYSIS REPORT

71 100-108

ORIGIN NO.

LIST NO.

MAP REFERENCE

LATITUDE

LONGITUDE

COUNTRY


PROVINCE

AREA NO.	SUBJECT	SUBJECT	SUBJECT	SUBJECT	SUBJECT	SUBJECT	SUBJECT	SUBJECT
9111								
A D D	<sup>5</sup>	A B A B A	<sup>10</sup>		A F R I C A	<sup>15</sup>		<sup>20</sup>
H A L L	<sup>25</sup>	S T A I N E D	<sup>30</sup>		G L A S S	<sup>35</sup>		<sup>40</sup>
W I N D	<sup>45</sup>	O W S	<sup>50</sup>					

25X1A

8

DATE OF PHOTO	TYPE	QUALITY	CLASS	NO. OF CARDS
SEP 69				



CLASSIFICATION

CONFIDENTIAL

CAPTIONED BY

FORM 171 (REV. 1-64)

PHOTO ANALYSIS REPORT

PHOTO NO.

TITLE

MAP REFERENCE

LATITUDE

LONGITUDE

CAMERA

PREVIEW

AREA NO.	SUBJECT	SUBJECT	SUBJECT	SUBJECT	SUBJECT	SUBJECT	SUBJECT	SUBJECT
	5		10		15		20	
	25		30		35		40	
	45		50					


25X1A

8

DATE OF PHOTO	TYPE	QUALITY	CLASS	NO. OF CARDS
5/20/68				

CLASSIFICATION

CAPTURED BY



FORM 174 (10-67) USE PREVIOUS EDITIONS

PHOTO ANALYSIS REPORT

05 0111


COUNTRY: ETHIOPIA

PROGRAM:

AREA NO	SUBJECT	SUBJECT	SUBJECT	SUBJECT	SUBJECT	SUBJECT	SUBJECT	SUBJECT
GET								
A D D I S	<sup>3</sup>	A B A B A	<sup>10</sup>			I M P E R	<sup>15</sup>	A
L P A L A C E	<sup>25</sup>		<sup>30</sup>				<sup>35</sup>	
	<sup>45</sup>		<sup>50</sup>					

25X1A

8

DATE ON PHOTO	TYPE	QUALITY	CLASS	NO. OF CARDS	
SEPT 6 9					
CLASSIFICATION: CONFIDENTIAL			CAPTIONED BY:		

PROJ. NO. \_\_\_\_\_ DATE \_\_\_\_\_ MAP REFERENCE \_\_\_\_\_ LATITUDE \_\_\_\_\_ LONGITUDE \_\_\_\_\_  
 CAMERA \_\_\_\_\_ PRISM \_\_\_\_\_

AREA NO.	SUBJECT	SUBJECT	SUBJECT	SUBJECT	SUBJECT	SUBJECT	SUBJECT	SUBJECT
	K I S K M I L		P O L I C E					
	O N S T R A T O R S		R I G T					
	P E N I T E N C E		O F					

8, 7, 11

25X1C

DATE OF PHOTO	TYPE	QUALITY	CLASS	NO. OF CARDS
14 Nov 69				
CLASSIFICATION			CAPTIONED BY	
conf.			MPB	



PHOTO NO: **1262475** LOT NO: MAP REFERENCE LATITUDE LONGITUDE

COUNTRY: **INDONESIA** PROVINCE: **INDONESIA**

AREA NO	SUBJECT	SUBJECT	SUBJECT	SUBJECT	SUBJECT	SUBJECT	SUBJECT	SUBJECT									
	K	I	L	O	L	O	W	O	R	K	E	R	S	I	N	A	
	U	S	A	M	A	A	D	I	L	L	A	G	E	W	E	I	G
	H	W	H	E	A	T											

10, 24

25X1C

DATE OF PHOTO	TYPE	QUALITY	CLASS	NO. OF CARDS
101 6 9				
CLASSIFICATION: <b>Conf</b>			CAPTIONED BY: <b>MUS</b>	

PHOTO NO. 6111 MAP REFERENCE 8000 LONGITUDE 05 51 E

COUNTRY TANZANIA PROVINCE 1154 B

AREA NO	SUBJECT	SUBJECT	SUBJECT	SUBJECT	SUBJECT	SUBJECT	SUBJECT	SUBJECT
	K I K O L O <sup>5</sup>		U S A M A A <sup>10</sup>		V I L L A <sup>15</sup>			
	G E R S <sup>25</sup>	H H R V E S T I N E <sup>30</sup>					W H E A <sup>40</sup>	
	T <sup>45</sup>							

10, 34

25X1C

DATE OF PHOTO	TYPE	QUALITY	CLASS	NO. OF CARDS
Oct. 69				
CLASSIFICATION Conf.			CAPTIONED BY	




PHOTO NO. LOT NO. MAP REFERENCE LATITUDE LONGITUDE  
 COUNTRY PROVINCE

AREA NO	SUBJECT	SUBJECT	SUBJECT	SUBJECT	SUBJECT	SUBJECT	SUBJECT	SUBJECT
	K I L O			W O R K E R				
	J A M A H			L I K E				
	A B A R N							

E, 7, 10

25X1C

DATE OF PHOTO	TYPE	QUALITY	CLASS	NO. OF CARDS
69				

CLASSIFICATION CAPTIONED BY



PHOTO NO. 1400-10 LOT NO. MAP REFERENCE LATITUDE 05 3.3N LONGITUDE 00 13.01

COUNTRY PROVINCE G816 D

AREA NO	SUBJECT	SUBJECT	SUBJECT	SUBJECT	SUBJECT	SUBJECT	SUBJECT	SUBJECT	SUBJECT							
A	C	C	R	A	M	A	N	A	G	E	M	E	N	T	T	R
A	I	V	I	N	G	B	E	I	N	G	G	I	V	E	N	A
T	M	A	N	A	G	E	M	E	N	T	DEVELOPMENT & PROD-					
UCTIVITY CENTER, A <u>UN</u> PROJECT																

10, 25

25X1C

DATE OF PHOTO	TYPE	QUALITY	CLASS	NO. OF CARDS	
SEPT					

TITLE NO. \_\_\_\_\_ LIST NO. P. 2648-69! MAP REFERENCE \_\_\_\_\_ LATITUDE 03 22 N LONGITUDE 27 E  
 COUNTRY CAMEROON PROVINCE 905-B

AREA NO	SUBJECT	SUBJECT	SUBJECT	SUBJECT	SUBJECT	SUBJECT	SUBJECT	SUBJECT
	5	10	15	20	25	30	35	40
	Y A O U N D E (NR)		P Y K O N		C A R			
	R Y I N G	90,000		V O L T				
	C. L I N E							
	E D E A							
	POWER PLANT WITH GROUND							

23 (C)

25X1C

DATE OF PHOTO	TYPE	QUALITY	CLASS	NO. OF CARDS	SO
69					
CLASSIFICATION <u>CONF</u>			CAPTURED BY <u>[Signature]</u>		

PHOTO NO. LOT NO. MAP REFERENCE LATITUDE LONGITUDE  
 . . . . . P-264869 .03 48N 10 08E

COUNTRY PROVINCE  
 CAMEROON 905-B

AREA NO.	SUBJECT	SUBJECT	SUBJECT	SUBJECT	SUBJECT	SUBJECT	SUBJECT	SUBJECT	SUBJECT
E D E A	5	T O W E R	10	4	15	A E R I A L	20		
S F O R	25	T O S T	30	O F F I C E	35	E E	40	C O	
M M U N	45	C H A T I O N	50	L I N K		B E T W E E N			
		D O U A L A		4		Y A O U N D E			

23 (C)

25X1C

DATE OF PHOTO	TYPE	QUALITY	CLASS	NO. OF CARDS	SOURCE
69					

CLASSIFICATION CAPTIONED BY  
 CONF M.f.

PHOTO NO. LOT NO. MAP REFERENCE LATITUDE LONGITUDE

COUNTRY PROVINCE

AREA NO	SUBJECT	SUBJECT	SUBJECT	SUBJECT	SUBJECT	SUBJECT	SUBJECT	SUBJECT	SUBJECT
	5		10		15		20		
E D E A		B R I D G E		O V E R		S A			
	25		30		35		40		
N A G A		R I V E R							
	45		50						

28, 29 (C)

25X1C

DATE OF PHOTO	TYPE	QUALITY	CLASS	NO. OF CARDS	SO
29					

PHOTO NO. LOT NO. MAP REFERENCE LATITUDE LONGITUDE

COUNTRY CAMEROON PROVINCE YOS/B

AREA NO.	SUBJECT	SUBJECT	SUBJECT	SUBJECT	SUBJECT	SUBJECT	SUBJECT	SUBJECT	SUBJECT				
E D E A	5	A	10	A M	A	15	L	u	m	1	N	u	20
M	25	P	K	A	N	T	30	-	-	35	-	-	40
	45						50						

13 (c)

25X1C

DATE OF PHOTO	TYPE	QUALITY	CLASS	NO. OF CARDS
69				3

CLASSIFICATION: *CONF* CAPTIONED BY: *MJ*

PHOTO ANALYSIS REPORT

REF. NO. 107 160 MAP REFERENCE LATITUDE

COUNTRY PROVINCE 705 12

AREA NO	SUBJECT	SUBJECT	SUBJECT	SUBJECT	SUBJECT	SUBJECT	SUBJECT	SUBJECT
---------	---------	---------	---------	---------	---------	---------	---------	---------

E	D	E	A	<sup>5</sup>	F	H	L	L	S	<sup>10</sup>	O	N	<sup>15</sup>	S	A	N	A	G	<sup>20</sup>
---	---	---	---	--------------	---	---	---	---	---	---------------	---	---	---------------	---	---	---	---	---	---------------

A	R	I	V	E	R.	(L.)	<sup>25</sup>	C	O	N	S	T	R	U	C	T	I	<sup>30</sup>	<sup>40</sup>
---	---	---	---	---	----	------	---------------	---	---	---	---	---	---	---	---	---	---	---------------	---------------

O	N	T	O	<sup>45</sup>	E	X	P	A	N	D	<sup>50</sup>	ENELCAM'S POWER							
---	---	---	---	---------------	---	---	---	---	---	---	---------------	-----------------	--	--	--	--	--	--	--

GENERATING CAPACITY.

17, 29 (c)

25X1C

DATE OF PHOTO	TYPE	QUALITY	CLASS	NO. OF CARDS	SOURCE

CLASSIFICATION CAPTIONED BY

PHOTO NO.

REF ID

MAP REFERENCE

LATITUDE

LONGITUDE

CATEGORY

PRIORITY

REP. OF SOUTH AFRICA

WHA 1300 C

AREA NO.	SUBJECT	SUBJECT	SUBJECT	SUBJECT	SUBJECT	SUBJECT	SUBJECT	SUBJECT
	J	O	H	A	N	N	E	B
	I	L	R	O	A	D	A	T

27

25X1C

DATE OF PHOTO	TYPE	QUALITY	CLASS	NO. OF CARDS
68				

CLASSIFICATION

CAPTURED BY

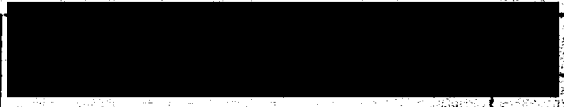
CONTINUE

PREVIOUS

AREA NO	SUBJECT	SUBJECT	SUBJECT	SUBJECT	SUBJECT	SUBJECT	SUBJECT	SUBJECT
J	5	10	15	20				
	25	30	35	40				
	45	50						

25X1C

DATE OF PHOTO	TYPE	QUALITY	CLASS	NO. OF CARDS
6/8				



CLASSIFICATION

CAPTURED BY

PHOTO ANALYSIS REPORT

656 882-0001



PHOTO NO. 1      DATE NO. 1      MAP REFERENCE      LATITUDE      LONGITUDE

COORDINATE      PROVINCE      WAC 1398D

AREA NO.	SUBJECT	SUBJECT	SUBJECT	SUBJECT	SUBJECT	SUBJECT	SUBJECT	SUBJECT
	TRAN'SKEI		10	WEAVER	15	AT	20	
	<del>TRAN'SKEI</del>		25	XHOTA	35	DEVELOPMENT	40	
			45	CORP.	50			

25

25X1C

DATE OF PHOTO	TYPE	QUALITY	CLASS	NO. OF CARDS
6/8				

SEARCHED BY      CAPTIONED BY

PHOTO ANALYSIS REPORT

FORM NO. 174

DATE

MAP REFERENCE

LATITUDE

LONGITUDE

COUNTRY

PROVINCE

AREA NO.	SUBJECT	SUBJECT	SUBJECT	SUBJECT	SUBJECT	SUBJECT	SUBJECT	SUBJECT
	5	10	15	20				
TRAW	SAKEI	WEA	VER	AT				
	25	30	35	40				
	SAKEI	WEA	VER	AT				
	45	50						
	SAKEI	WEA	VER	AT				

25X1C

DATE OF PHOTO	TYPE	QUALITY	CLASS	NO. OF CARDS

CLASSIFICATION

CAPTIONED BY

COUNTRY SOUTH WEST AFRICA PROVINCE WAC 1178D

AREA NO.	SUBJECT	SUBJECT	SUBJECT	SUBJECT	SUBJECT	SUBJECT	SUBJECT	MARK									
	T	S	U	M	E	B	A	P	T	I	T	U	D	E	T	E	20
	T	B	E	I	N	G	G	I	V	E	N	A	T	I	B	U	40
	M	E	B	S	O	P	P	E	R	M	I	N	E				

9-14

25X1C

DATE OF PHOTO	TYPE	QUALITY	CLASS	NO. OF CARDS
68				

CLASSIFICATION: CONF CAPTIONED BY: [Signature]

COOUNTRY: SWAZILAND  
 PROVINCE: (LAC 1299 D)

AREA NO	SUBJECT	SUBJECT	SUBJECT	SUBJECT	SUBJECT	SUBJECT	SUBJECT	SUBJECT
	MBABANE		10	BT		13	FRANCIS	20
	SCHOOL		25	(ANG		35	KLICAN	40
	ION)		45	30			MIB	50

9 25X1C

DATE OF PHOTO	TYPE	QUALITY	CLASS	NO. OF CARDS
68				

CLASSIFICATION: CONF  
 CAPTIONED BY: [Signature]

PHOTO ID: \_\_\_\_\_ LOT NO: \_\_\_\_\_ MAP REFERENCE: \_\_\_\_\_ LATITUDE: \_\_\_\_\_ LONGITUDE: \_\_\_\_\_

COUNTRY: INDONESIA PROVINCE: JAWA BARAT

AREA NO.	SUBJECT	SUBJECT	SUBJECT	SUBJECT	SUBJECT	SUBJECT	SUBJECT	SUBJECT
			10			15		20
	M. A. B. A. N. E.		S. T.			F. R. A. N. C. I. S.		
		25		30		35		40
		45		50				

25X1C

DATE OF PHOTO	TYPE	QUALITY	CLASS	NO. OF CARDS
68				

CLASSIFICATION: CONFIDENTIAL CAPTIONED BY: [REDACTED]

PHOTO NO. \_\_\_\_\_ LOT NO. \_\_\_\_\_ MAP REFERENCE \_\_\_\_\_ LATITUDE \_\_\_\_\_ LONGITUDE \_\_\_\_\_

COUNTRY \_\_\_\_\_ PROVINCE \_\_\_\_\_

AREA NO	SUBJECT	SUBJECT	SUBJECT	SUBJECT	SUBJECT	SUBJECT	SUBJECT	SUBJECT
	5		10		15		20	
M A B A N F			W A T E R F O R D					
	25		30		35		40	
C H O O L								
	45		50					

25X1C

DATE OF PHOTO	TYPE	QUALITY	CLASS	NO. OF CARDS
68				

CLASSIFICATION: CONF CAPTIONED BY: JCC

PHOTO NO. \_\_\_\_\_ LOT NO. \_\_\_\_\_ MAP REFERENCE \_\_\_\_\_ LATITUDE \_\_\_\_\_ LONGITUDE \_\_\_\_\_

COUNTRY \_\_\_\_\_ PROVINCE \_\_\_\_\_

AREA NO	SUBJECT	SUBJECT	SUBJECT	SUBJECT	SUBJECT	SUBJECT	SUBJECT	SUBJECT
	5		10		15		20	
MARABINE			WATER		FORD			
	25		30		35		40	
CHODO								
	45		50					

25X1C

DATE OF PHOTO	TYPE	QUALITY	CLASS	NO. OF CARDS
68				

CLASSIFICATION \_\_\_\_\_ CAPTION BY \_\_\_\_\_

COUNTRY

SUDAN

PROVINCE

AREA NO	SUBJECT	SUBJECT	SUBJECT	SUBJECT	SUBJECT	SUBJECT	SUBJECT	SUBJECT
FSN								
W A D	<sup>3</sup> M A D A N I	<sup>10</sup>			B A N K	<sup>15</sup>	O F	<sup>20</sup>
B L U E	<sup>25</sup> N I L E	<sup>30</sup>				<sup>35</sup>		<sup>40</sup>
	<sup>45</sup>			<sup>50</sup>				

25X1C

29

DATE OF PHOTO	TYPE	QUALITY	CLASS	NO. OF CARDS	SO
NOV 69					
CLASSIFICATION CONF			CAPTIONED BY DT		



FILE NO

SERIAL NO.

MAP REFERENCE

LATITUDE

LONGITUDE

F 3274-67

689A

15 30 N

32 32 E

COUNTRY

PROVINCE

SUDAN

AREA NO	SUBJECT	SUBJECT	SUBJECT	SUBJECT	SUBJECT	SUBJECT	SUBJECT	SUBJECT
F5N								
K H	A I R	<sup>5</sup> T O U M	<sup>10</sup>	I N T E R	<sup>15</sup> I O R	<sup>20</sup>		
F	N U R	<sup>25</sup> S E S	<sup>30</sup>	T R A I N	<sup>35</sup> I N G	<sup>40</sup> S E		
H O	O L	<sup>45</sup>	<sup>50</sup>					

25X1C

9

DATE OF PHOTO	TYPE	QUALITY	CLASS	NO. OF CARDS
NOV 6 9				
CLASSIFICATION CONF			CAPTIONED BY DT	

FORM 101 124 USE PREVIOUS EDITIONS

PHOTO ANALYSIS REPORT

MX 81177

PHOTO NO. \_\_\_\_\_ LIST NO. \_\_\_\_\_ MAP REFERENCE \_\_\_\_\_ LATITUDE \_\_\_\_\_ LONGITUDE \_\_\_\_\_  
 COUNTRY Malawi PROVINCE 1154 D

AREA NO	SUBJECT	SUBJECT	SUBJECT	SUBJECT	SUBJECT	SUBJECT	SUBJECT	SUBJECT
	B	L	A	N	T	V	R	E
	E	M	A	L	A	W	I	'S
	I	L	E	M	I	L	L	

10 15 20  
 25 30 35 40  
 45 50

VIEW INSIDE  
 FIRST TEXT

22

25X1C

DATE OF PHOTO	TYPE	QUALITY	CLASS	NO. OF CARDS	SOURCE OF
69					

CLASSIFICATION conf CAPTIONED BY DC

PHOTO NO. \_\_\_\_\_ LIST NO. 47 MAP REFERENCE \_\_\_\_\_ LATITUDE \_\_\_\_\_ LONGITUDE U-666  
 COUNTRY Airbalt PROVINCE 1154 D

AREA NO	SUBJECT	SUBJECT	SUBJECT	SUBJECT	SUBJECT	SUBJECT	SUBJECT	SUBJECT
	B	L	A	N	T	Y	R	E
	R	Y						

	10	15	20	25	30	35	40
	U	S	I	S			

7

25X1C

DATE OF PHOTO	TYPE	QUALITY	CLASS	NO. OF CARDS	SOURCE C
6 9					

CLASSIFICATION conf CAPTIONED BY D.C.

PHOTO NO. \_\_\_\_\_ LOT NO. P-3292-69 MAP REFERENCE \_\_\_\_\_ LATITUDE 24 40 S LONGITUDE 25 54 E  
 COUNTRY BOTSWANA PROVINCE WAC 1300A

AREA NO	SUBJECT	SUBJECT	SUBJECT	SUBJECT	SUBJECT	SUBJECT	SUBJECT	SUBJECT
	G A B O R O N E		10	G O V E R N M E N T		15		20
	O F F I C E		25	B U I L D I N G		35		40
			45			50		

7-8

25X1C

DATE OF PHOTO	TYPE	QUALITY	CLASS	NO. OF CARDS
6/8				

CLASSIFICATION *Secret* CAPTIONED BY *YJC*

PHOTO NO. \_\_\_\_\_ DATE \_\_\_\_\_ MAP REFERENCE \_\_\_\_\_ LATITUDE \_\_\_\_\_ LONGITUDE \_\_\_\_\_

COUNTRY ETHIOPIA PROVINCE WEST GORGE

AREA NO	SUBJECT	SUBJECT	SUBJECT	SUBJECT	SUBJECT	SUBJECT	SUBJECT	SUBJECT
	5	G A B O R O N E	10	G O V E R N M E N T	15		20	
	25	O F F I C E	30	S U B A D M I N I S T R A T I O N	35		40	
	45		50					

7-8 25X1C

DATE OF PHOTO	TYPE	QUALITY	CLASS	NO. OF CARDS
<u>68</u>				

CLASSIFICATION CONF CAPTIONED BY BC

PHOTO NO. \_\_\_\_\_ TITLE NO. \_\_\_\_\_ MAP REFERENCE \_\_\_\_\_ LATITUDE \_\_\_\_\_ LONGITUDE \_\_\_\_\_

COUNTRY \_\_\_\_\_ PROVINCE \_\_\_\_\_

AREA NO.	SUBJECT	SUBJECT	SUBJECT	SUBJECT	SUBJECT	SUBJECT	SUBJECT	SUBJECT
	5		10		15		20	
G A B O R O N E				G O V E R N M E N T				
	25		30		35		40	
	45		50					

78

25X1C

DATE OF PHOTO	TYPE	QUALITY	CLASS	NO. OF CARDS
68				

DATE MAP REFERENCE LATITUDE

COUNTRY PROVINCE

AREA NO	SUBJECT	SUBJECT	SUBJECT	SUBJECT	SUBJECT	SUBJECT	SUBJECT	SUBJECT
	5		10		15		20	
	25		30		35		40	
	45		50					

GARDONNE CITY HALC

7-8

25X1C

DATE OF PHOTO	TYPE	QUALITY	CLASS	NO. OF CARDS

PHOTO NO. \_\_\_\_\_ LOT NO. \_\_\_\_\_ MAP REFERENCE \_\_\_\_\_ LATITUDE \_\_\_\_\_ LONGITUDE \_\_\_\_\_  
 COUNTRY \_\_\_\_\_ PROVINCE \_\_\_\_\_

AREA NO.	SUBJECT	SUBJECT	SUBJECT	SUBJECT	SUBJECT	SUBJECT	SUBJECT	SUBJECT
			10	N A T I O N A L	15			20
	S S E M B L Y		30		35			40
			45		50			

7-8

25X1C

DATE OF PHOTO	TYPE	QUALITY	CLASS	NO. OF CARDS

CLASSIFICATION \_\_\_\_\_ CAPTIONED BY \_\_\_\_\_



PHOTO NO. \_\_\_\_\_ LOT NO. \_\_\_\_\_ MAP REFERENCE \_\_\_\_\_ LATITUDE \_\_\_\_\_

COUNTRY \_\_\_\_\_ PREVIEW # \_\_\_\_\_

AREA NO.	SUBJECT	SUBJECT	SUBJECT	SUBJECT	SUBJECT	SUBJECT	SUBJECT	SUBJECT
	5		10	N E W		15	E A T H E D	20
R A L	25		30			35		40
	45		50					

25X1C

DATE OF PHOTO	TYPE	QUALITY	CLASS	NO. OF CARDS

CLASSIFICATION \_\_\_\_\_ CAPTIONED BY \_\_\_\_\_

PROJ. NO. DATE NO. MAP REFERENCE LATITUDE

COUNTRY: **BOTSWANA** PROVINCE: **WAC 1300A**

AREA NO.	SUBJECT	SUBJECT	SUBJECT	SUBJECT	SUBJECT	SUBJECT	SUBJECT	SUBJECT
	G A R O R O N E		10	N E W		15	C H U R C H	20
	U D E	25	B Y	30	G	D E N O M I N A T	35	40
	1 0 N F	45		50				

7-10

25X1C

DATE OF PHOTO	TYPE	QUALITY	CLASS	NO. OF CARDS
68				

CLASSIFICATION: **CONF** **SECRET**

PHOTO NO. 21254 MAP REFERENCE LATITUDE LONGITUDE

COUNTRY DUTCH GUANA PROVINCE

AREA NO.	SUBJECT	SUBJECT	SUBJECT	SUBJECT	SUBJECT	SUBJECT	SUBJECT	SUBJECT
	5		10	STREET	15	VIEW	20	
	25		30		35		40	
	45		50					

7-10

25X1C

DATE OF PHOTO	TYPE	QUALITY	CLASS	NO. OF CARDS
	LP			

CLASSIFICATION CONF CAPTIONED BY

PHOTO NO. \_\_\_\_\_ LOT NO. \_\_\_\_\_ MAP REFERENCE \_\_\_\_\_ LATITUDE 22 23 N LONGITUDE 104 35 E  
 COUNTRY \_\_\_\_\_ PROVINCE \_\_\_\_\_  
 DISTRICT \_\_\_\_\_

AREA NO.	SUBJECT	SUBJECT	SUBJECT	SUBJECT	SUBJECT	SUBJECT	SUBJECT	SUBJECT	SUBJECT
	5	10	15	20					
	25	30	35	40					
	45	50							

5 F R O W E L A R G E T T R I B  
 A C K I L L A G E

7- 25X1C

DATE OF PHOTO	TYPE	QUALITY	CLASS	NO. OF CARDS
68				

CLASSIFICATION CONF CAPTIONED BY

PHOTO NO. \_\_\_\_\_ LOT NO. \_\_\_\_\_ MAP REFERENCE \_\_\_\_\_ LATITUDE \_\_\_\_\_

COUNTRY \_\_\_\_\_ PROVINCE \_\_\_\_\_

AREA NO.	SUBJECT	SUBJECT	SUBJECT	SUBJECT	SUBJECT	SUBJECT	SUBJECT	SUBJECT
5	S E R O W E			10	L A R G E		15	T R I B
25	A L V I C L I G E			30			35	
45				50				40

7				25X1C	
DATE OF PHOTO	TYPE	QUALITY	CLASS	NO. OF CARDS	
	68				

PHOTO NO. 1262507 LOT NO. P-3792-69 MAP REFERENCE LATITUDE 26 15 S LONGITUDE 31 05 E

COUNTRY SWAZILAND PROVINCE WAC 1299-D

AREA NO.	SUBJECT	SUBJECT	SUBJECT	SUBJECT	SUBJECT	SUBJECT	SUBJECT	SUBJECT
M B A B A N E			10 H A N D I			15 C R A F T		20
M A R K E T			30			35		40
			45			50		

7-10 25X1C

DATE OF PHOTO	TYPE	QUALITY	CLASS	NO. OF CARDS
68				

CLASSIFICATION *CONF* CAPTIONED BY *JSR*

PHOTO NO. \_\_\_\_\_ LOT NO. \_\_\_\_\_ MAP REFERENCE \_\_\_\_\_ LATITUDE \_\_\_\_\_ LONGITUDE \_\_\_\_\_  
 COUNTRY \_\_\_\_\_ PROVINCE \_\_\_\_\_

AREA NO	SUBJECT	SUBJECT	SUBJECT	SUBJECT	SUBJECT	SUBJECT	SUBJECT	SUBJECT
M B A B A N E	<sup>5</sup>			<sup>10</sup>	S E C O N D A R Y	<sup>15</sup>		<sup>20</sup>
C H O O L	<sup>23</sup>	A T		<sup>30</sup>	A N G L I C A N	<sup>35</sup>		<sup>40</sup>
B S I D N	<sup>45</sup>			<sup>50</sup>				

7-9

25X1C

DATE OF PHOTO	TYPE	QUALITY	CLASS	NO. OF CARDS
68				



CLASSIFICATION \_\_\_\_\_ CAPTURED BY \_\_\_\_\_

PHOTO NO. LOT NO. MAP REFERENCE LATITUDE LONGITUDE

COUNTRY PROVINCE

AREA NO.	SUBJECT	SUBJECT	SUBJECT	SUBJECT	SUBJECT	SUBJECT	SUBJECT	SUBJECT
	5		10		15		20	
MIRABRANE			STREET		FEEN			
E	25		30		35		40	
	45		50					

7-

25X1C

DATE OF PHOTO	TYPE	QUALITY	CLASS	NO. OF CARDS
68				

CLASSIFICATION CAPTIONED BY



PHOTO NO. \_\_\_\_\_ LOT NO. \_\_\_\_\_ MAP REFERENCE \_\_\_\_\_ LATITUDE \_\_\_\_\_ LONGITUDE \_\_\_\_\_

COUNTRY \_\_\_\_\_ PROVINCE \_\_\_\_\_

AREA NO.	SUBJECT	SUBJECT	SUBJECT	SUBJECT	SUBJECT	SUBJECT	SUBJECT	SUBJECT
MDAANE	3		10	TYPICAL	15	AL	DRF	20
SS	25		30		35			40
	45		50					

7-8 25X1C

DATE OF PHOTO	TYPE	QUALITY	CLASS	NO. OF CARDS
68				

CLASSIFICATION: *MDAANE* CAPTIONED BY: *TC*

PHOTO NO. LOT NO. MAP REFERENCE LATITUDE LONGITUDE

COUNTRY PROVINCE

AREA NO	SUBJECT	SUBJECT	SUBJECT	SUBJECT	SUBJECT	SUBJECT	SUBJECT	SUBJECT
	B	O	R	D	E	R	P	O
	T	H	A	F	R	I	C	A.

SUBJECT	SUBJECT	SUBJECT	SUBJECT	SUBJECT	SUBJECT	SUBJECT	SUBJECT

1-8-28 25X1C

DATE OF PHOTO	TYPE	QUALITY	CLASS	NO. OF CARDS

CLASSIFICATION CAPTIONED BY

PHOTO NO. LOT NO. MAP REFERENCE LATITUDE LONGITUDE

COUNTRY PROVINCE

AREA NO	SUBJECT	SUBJECT	SUBJECT	SUBJECT	SUBJECT	SUBJECT	SUBJECT	SUBJECT
8	OK	2	10	5	15	10	20	25
7	4	25	30	35	40			
		45	50					

25X1C

DATE OF PHOTO	TYPE	QUALITY	CLASS	NO. OF CARDS

CLASSIFICATION CAPTIONED BY

PHOTO NO.

LOT NO.

MAP REFERENCE

LATITUDE

LONGITUDE

P 3297 64

COUNTRY

SWAZILAND

PROVINCE

AREA NO	SUBJECT	SUBJECT	SUBJECT	SUBJECT	SUBJECT	SUBJECT	SUBJECT	SUBJECT									
	N	A	T	U	R	A	L	H	O	T	S	P	R	I	N	G	S
	W	H	I	C	H	G	O	V	T.	T	A	N	R	E	D	F	O
	R	W	A	H	I	N	G										

8-10

25X1C

DATE OF PHOTO	TYPE	QUALITY	CLASS	NO. OF CARDS
68				



CLASSIFICATION

CONF

CAPTIONED BY

JRE

PROJECT NO.

UNIT NO.

MAP REFERENCE

LATITUDE

LONGITUDE

COORDINATE

PREVIOUS

AREA NO.	SUBJECT	SUBJECT	SUBJECT	SUBJECT	SUBJECT	SUBJECT	SUBJECT	SUBJECT
	5		10		15		20	
SWAZI		WOMAN		DOING		AT		
25		30		35		40		
TIVE		HANDI		CRAFT		BEAD		
45		50						
WORK								

8-75

25X1C

DATE OF PHOTO	TYPE	QUALITY	CLASS	NO. OF CARDS
6.8				

CLASSIFICATION

CAPTURED BY

FORM 171 (100 PREVIOUS EDITIONS)

PHOTO ANALYSIS REPORT

FORM 171-60

PHOTO NO. \_\_\_\_\_ LIST NO. \_\_\_\_\_ MAP REFERENCE \_\_\_\_\_ LATITUDE \_\_\_\_\_

COUNTRY \_\_\_\_\_ PROVINCE \_\_\_\_\_

AREA NO.	SUBJECT	SUBJECT	SUBJECT	SUBJECT	SUBJECT	SUBJECT	SUBJECT	SUBJECT
	5		10		15			20
	25		30		35		RUG	40
	WEAVING		50					

8-25

25X1C

DATE OF PHOTO	TYPE	QUALITY	CLASS	NO. OF CARDS
68				

CLASSIFICATION: \_\_\_\_\_ CAPTIONED BY: \_\_\_\_\_

CONF

PHOTO NO.

DATE

MAP REFERENCE

CATEGORY

COUNTRY

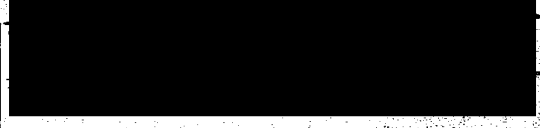
PROVINCE

WAC 1299 D

AREA NO.	SUBJECT	SUBJECT	SUBJECT	SUBJECT	SUBJECT	SUBJECT	SUBJECT	SUBJECT	SUBJECT
	M B A B A N E		(NR)			T Y	F I C A C		20
	T E R R A I N			30				35	40
				45					50

25X1C

DATE OF PHOTO	TYPE	QUALITY	CLASS	NO. OF CARDS



CLASSIFICATION

EXAMINED BY

FORM 171 (REV. 1-64) (USE FOR FIELD REPORTS)

PHOTO ANALYSIS REPORT

404-107-1001

PHOTO NO.

LOT NO.

MAP REFERENCE

LATITUDE

LONGITUDE

CAMERA

EXPOSURE

AREA NO.	SUBJECT	SUBJECT	SUBJECT	SUBJECT	SUBJECT	SUBJECT	SUBJECT	SUBJECT
M B A D	3		(NR)		10		TV	15
	25				30			35
	45				50			70
								40

25X1C

DATE OF PHOTO	TYPE	QUALITY	CLASS	NO. OF CARDS



CLASSIFICATION

CAPTIONED BY

FORM 124 124

PHOTO ANALYSIS REPORT

42 11/16



PHOTO NO. \_\_\_\_\_ LOT NO. \_\_\_\_\_ MAP REFERENCE \_\_\_\_\_ LATITUDE \_\_\_\_\_ LONGITUDE \_\_\_\_\_  
 ELEVATION \_\_\_\_\_ PRIME MERIDIAN \_\_\_\_\_  
 WAC 12-44-D

AREA NO	SUBJECT	SUBJECT	SUBJECT	SUBJECT	SUBJECT	SUBJECT	SUBJECT	SUBJECT	SUBJECT							
E	Z	U	L	W	i	N	i	(N	R)	E	Z	U	L	W	i	N
i	M	T.		B	H	E	B	A	'S	B	R	E	H	'S	T	
O	N	R.														

1-

25X1C

DATE OF PHOTO	TYPE	QUALITY	CLASS	NO. OF CARDS

PHOTO NO.

LINE NO.

MAP REFERENCE

LATTICE

COORDINATE

COUNTRY

PROVINCE

SUDAN

AREA NO.

SUBJECT

SUBJECT

SUBJECT

SUBJECT

SUBJECT

SUBJECT

SUBJECT

SUBJECT

15N

J	U	N	A	5	E	N	G	L	I	S	H	10	C	L	A	S	S	20
I	N	L	O	C	A	L	25	S	C	H	O	O	L	30	35	40		
				45								50						

25X1C

9

DATE OF PHOTO

TYPE

QUALITY

CLASS

NO. OF CARDS

JAN 08

CLASSIFICATION

CAPTURED BY

DT