

Approved For Release 1999/09/23 : CIA-RDP78-05867A000622120012-4

Next 33 Page(s) In Document Exempt ^{25X1C}

Approved For Release 1999/09/23 : CIA-RDP78-05867A000622120012-4

NO. IN FILE: **1263104** PHOTO # **167B** MAP REFERENCE TITLE **55°45'N 37°35'E**
 COUNTRY **UR** PROVINCE

AREA NO	SUBJECT	SUBJECT	SUBJECT	SUBJECT	SUBJECT	SUBJECT	SUBJECT	SUBJECT
	M O S C O W		M O D E L		O F		Y - 2 5	
	M H D		G E N E R A T O R				W H I	
	C H I T S		U N D E R		C O N S T R U C T I O N A T			
	H I G H T E M P E R A T U R E I N S T I T U T E .							

(4, 17)

25X1A


DATE OF PHOTO	TYPE	QUALITY	CLASS	NO. OF CARDS	CLASSIFICATION
JUN 16 1979					
CLASSIFIED BY SECRET			CAPTURED BY 11B		

PHOTO ANALYSIS REPORT

PROJECT NO. 1263105 MAP REFERENCE P-15 269 ALTITUDE 5000N GRID COORDINATE C36-15E

COUNTRY USSR PROVINCE D 234

AREA NO. N SUBJECT SUBJECT SUBJECT SUBJECT SUBJECT SUBJECT SUBJECT SUBJECT

KHARKOV PHYSICIS¹⁵ AND²⁰
ENGINEERING³⁰ INST³⁵ OF⁴⁰
THE UKRAINIAN Academy of
Sciences. Problems are being studied on
The "Sirius" Toroidal stellarator.

517

25X1A (4, 9)

DATE OF PHOTO	TYPE	QUALITY	CLASS	NO. OF CARDS
May 6 9				

1263106

1774

CLASSIFIED
CLR

AREA NO	SUBJECT	SUBJECT	SUBJECT	SUBJECT	SUBJECT	SUBJECT	SUBJECT	SUBJECT
N								
M I - L O		(H A R K E)				H E L I C O		
P T E R								

(C)

1

25X1A (20)

DATE OF PHOTO	TYPE	QUALITY	CLASS	NO. OF CARDS	SOURCE OF PHOTOGRAPH
16 July 69					

CLASSIFIED
SECRET


EXAMINED BY
P

PHOTO ANALYSIS REPORT

1263107

AREA NO.	SUBJECT	SUBJECT	SUBJECT	SUBJECT	SUBJECT	SUBJECT	SUBJECT	SUBJECT
	5	(HAWAII)	10		15		20	
	25		30		35		40	
	45		50					

25X1A (20)

DATE OF PHOTO	TYPE	QUALITY	CLASS	NO. OF CARDS	SAMPLE IN PHOTOGRAPH
16 Jan 50					

CAPTURED BY
Heard

PHOTO ANALYSIS REPORT

1263108

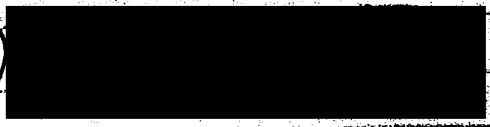
COUNTRY UR PROVINCE A 250

AREA NO N SUBJECT SUBJECT SUBJECT SUBJECT SUBJECT SUBJECT SUBJECT SUBJECT

ILICHHEVSK¹⁰ PORT¹⁵ ENTR²⁰
ANCE²⁵ TO³⁰ THE³⁵ HARBOR⁴⁰ A
ND⁴⁵ THE⁵⁰ COAL Pier.

[1]

25X1A (30)

DATE OF PHOTO	TYPE	QUALITY	CLASS	NO. OF CARDS	SOURCE OF PHOTOGRAPH
<u>11 March 69</u>					
CLASSIFICATION <u>SFC AFD</u>				CAPTIONED BY <u>RAW</u>	

1269109

AREA NO.	SUBJECT	SUBJECT	SUBJECT	SUBJECT	SUBJECT	SUBJECT	SUBJECT	SUBJECT	SUBJECT
	5		10		15		20		
	25		30		35		40		
	45		50						

2

25X1A (30)

DATE OF PHOTO	TYPE	QUALITY	CLASS	NO. OF CARDS	SOURCE OF PHOTOGRAPH

CLASSIFICATION

CAPTIONED BY

FORM 1A

1263110

DATE

MAP REFERENCE

CATEGORY

CONTAINER

COUNTRY

PROVINCE

AREA NO.	SUBJECT	SUBJECT	SUBJECT	SUBJECT	SUBJECT	SUBJECT	SUBJECT	SUBJECT
	5			10			15	20
	25			30			35	40
	45			50				

3

25X1A (30)

DATE OF PHOTO	TYPE	QUALITY	CLASS	NO. OF CARDS	SOURCE OF PHOTOGRAPH

CLASSIFICATION

EXAMINED BY



FORM 1A USE PREVIOUS EDITIONS

PHOTO ANALYSIS REPORT

FORM 1A-100

FILE NO.

1263112

F-2070-9

NAV OPERALS

46 182

CSC + CF

COUNTRY

UK

PROVINCE

A 250

AREA NO

N

SUBJECT

SUBJECT

SUBJECT

SUBJECT

SUBJECT

SUBJECT

SUBJECT

SUBJECT

I L I C H E V S K 10 P O R T 15 70

25 30 35 40

45 50

[5]

25X1A (30)

DATE OF PHOTO

TYPE

QUALITY

CLASS

NO. OF CARDS

SOURCE OF PHOTOGRAPH

11 March 69

CLASSIFICATION
SECRET

CLASSIFIED BY

[Signature]

FORM 174 THE PHOTOGRAPHIC UNIT

PHOTO ANALYSIS REPORT

REF ID: A66

PHOTO NO 1263113

GRID NO

MAP REFERENCE

LATITUDE

LONGITUDE

COUNTRY

PROVINCE

AREA NO	SUBJECT	SUBJECT	SUBJECT	SUBJECT	SUBJECT	SUBJECT	SUBJECT	SUBJECT
A								
	5	10	15	20				
	25	30	35	40				
	45	50						

25X1A

(30)

DATE OF PHOTO	TYPE	QUALITY	CLASS	NO. OF CARDS	SOURCE OF PHOTOGRAPH
11 March 69					
CLASSIFICATION	CAPTURED BY				
SECRET	Jed				

FORM 174 USE PREVIOUS EDITIONS

PHOTO ANALYSIS REPORT

AFS 891-200

PHOTO NO. 1263114 MAP REFERENCE LATITUDE LONGITUDE

1263114

COUNTRY PROVINCE

AREA NO	SUBJECT	SUBJECT	SUBJECT	SUBJECT	SUBJECT	SUBJECT	SUBJECT	SUBJECT
	5		10		15		20	
	25		30		35		40	
	45		50					

ERAI CARGO PIERS GEN

7

25X1A

(55)

DATE OF PHOTO	TYPE	QUALITY	CLASS	NO. OF CARDS	SOURCE OF PHOTOGRAPH

CLASSIFICATION CAPTIONED BY

PHOTO NO.

1263115

DATE

MAP REFERENCE

LATITUDE

LONGITUDE

COUNTRY

PROVINCE

AREA NO	SUBJECT	SUBJECT	SUBJECT	SUBJECT	SUBJECT	SUBJECT	SUBJECT	SUBJECT
	5		10		15		20	
	25		30		35		40	
	45		50					

25X1A

DATE OF PHOTO	TYPE	QUALITY	CLASS	NO. OF CARDS	SOURCE OF PHOTOGRAPH

CLASSIFICATION: *SECRET* CAPTURED BY: *[REDACTED]*

FORM 174 USE PREVIOUS EDITIONS

PHOTO ANALYSIS REPORT

REF ID: A66406

FORM 174

1263116

P-2070-69

46-18N

030-40E

COUNTRY

UR

PROVINCE

A250

AREA NO

N

SUBJECT

SUBJECT

SUBJECT

SUBJECT

SUBJECT

SUBJECT

SUBJECT

SUBJECT

IL	L	C	H	E	V	S	K	10	PORT	15	E	E	N	20
E	S	A	T	P	I	E	R	S	30		35			40
								50						

9

25X1A

(30)

DATE OF PHOTO

TYPE

QUALITY

CLASS

NO. OF CARDS

SOURCE OF PHOTOGRAPH

11 March 69

CLASSIFICATION
SECRET

CAPTURED BY
RW



FORM 174 USE PREVIOUS EDITIONS

PHOTO ANALYSIS REPORT

FORM 174

PHOTO NO. 1263117 LAT. NO. MAP REFERENCE LONGITUDE

COUNTRY PROVINCE

AREA NO	SUBJECT	SUBJECT	SUBJECT	SUBJECT	SUBJECT	SUBJECT	SUBJECT	SUBJECT
1	5	10	15	20	25	30	35	40

10 25X1A (30)

DATE OF PHOTO	TYPE	QUALITY	CLASS	NO. OF CARDS	SOURCE OF PHOTOGRAPH
11 March 69					
CLASSIFICATION					

ORIGIN 1263118 DATE NO. MAP REFERENCE LATITUDE ELEVATION

COUNTRY PROVINCE

AREA NO.	SUBJECT	SUBJECT	SUBJECT	SUBJECT	SUBJECT	SUBJECT	SUBJECT	SUBJECT
	5		10		15		20	
	25		30		35		40	
	45		50					

Handwritten notes and markings in the subject columns, including "PORT" and "GARD".

25X1A (310)

DATE OF PHOTO	TYPE	QUALITY	CLASS	NO. OF CARDS	SOURCE OF PHOTOGRAPH
11 May 64					

CLASSIFICATION CAPTIONED BY PHOTO ANALYSIS REPORT

1263119

COUNTRY

PROVINCE

AREA NO	SUBJECT	SUBJECT	SUBJECT	SUBJECT	SUBJECT	SUBJECT	SUBJECT	SUBJECT
	5		10		15		20	
	25		30		35		40	
	45		50					

25X1A

12

DATE OF PHOTO	TYPE	QUALITY	CLASS	NO. OF CARDS	SOURCE OF PHOTOGRAPH

CLASSIFICATION

CAPTIONED BY