

PHOTO NO. 1324069 Approved For Release 2002/09/03 : CIA-RDP78-05867A000623230019-4
 LOT NO. 144773
 MAP REFERENCE
 LATITUDE 48 48 N 103 33 E
 LONGITUDE

COUNTRY MONGOLIA PROVINCE WAC 241C

AREA NO	SUBJECT	SUBJECT	SUBJECT	SUBJECT	SUBJECT	SUBJECT	SUBJECT	SUBJECT
	5		10			15		20
BULAGAN			SUMA			TOLOA		R
IVER	25		30			35		40
	45		50					

25X1A

DATE OF PHOTO	TYPE	QUALITY	CLASS	NO. OF CARDS	SO
Sept 12					
CLASSIFICATION Secret					CAPTIONED BY [Signature]

PHOTO NO. 1334070 LOT NO. MAP REFERENCE LATITUDE LONGITUDE
 Approved For Release 2002/08/03 : CIA-RDP78-05867A000623230019-4

COUNTRY USSR PROVINCE

AREA NO	SUBJECT	SUBJECT	SUBJECT	SUBJECT	SUBJECT	SUBJECT	SUBJECT	SUBJECT
	5		10			15		20
	ELECTRONICS			ARRAY ON				
	25		30		35		40	
	SCIENTIFIC			RESEARCH				
	45		50					
	SHIP ERNST			KRENKEL				

4.23.30

25X1C

DATE OF PHOTO	TYPE	QUALITY	CLASS	NO. OF CARDS
7 Dec 72				

CLASSIFICATION **CONFIDENTIAL** CAPTIONED BY *RL*

PHOTO NO. 1334071
 Approved For Release 2002/09/03 : CIA-RDP78-05867A000623230019-4

LOT NO. 577
 MAP REFERENCE
 LATITUDE
 LONGITUDE

COUNTRY USSR
 PROVINCE

AREA NO	SUBJECT	SUBJECT	SUBJECT	SUBJECT	SUBJECT	SUBJECT	SUBJECT	SUBJECT
	5		10		15		20	
	ELECTRONICS			ARRAY ON				
	25		30		35		40	
	SCIENTIFIC			RESEARCH				
	45		50					
	SHIP ERNST			KRENKEL				

4 23 30

25X1C

DATE OF PHOTO	TYPE	QUALITY	CLASS	NO. OF CARDS
7 Dec 72				

CLASSIFICATION CONFIDENTIAL
 CAPTIONED BY RL

PHOTO NO. 1321072

Approved For Release 2002/09/03 : CIA-RDP78-05867A000623230019-4

LOT NO. [] MAP REFERENCE [] LATITUDE [] LONGITUDE []

COUNTRY USA

AREA NO. []

SUBJECT	SUBJECT	SUBJECT	SUBJECT	SUBJECT	SUBJECT	SUBJECT	SUBJECT
5	10	15	20				
ELECTRONICS		ARRAY					
25	30	35	40				
IDENTIFIC		RESEARCH					
45	50						
PHIP	ERNEST	KRENKEL					

4 23 30

25X1C

DATE OF PHOTO	TYPE	QUALITY	CLASS	NO. OF CARDS
7 Dec 72				

CAPTIONED BY []

PHOTO NO. 1034072 LOT NO. 6449-73 MAP REFERENCE LATITUDE 23 09N LONGITUDE 82 22W
 Approved For Release 2002/09/03 : CIA-RDP78-05867A000623230019-4

COUNTRY CUBA PROVINCE WAC S86A

AREA NO	SUBJECT	SUBJECT	SUBJECT	SUBJECT	SUBJECT	SUBJECT	SUBJECT	SUBJECT
	HAVANA ⁵		CADETS ¹⁰		OF ¹⁵		TH ²⁰	
	E ESCUELA ²⁵		LA ³⁰		INTER ³⁵		ARMAS ⁴⁰	
	"ANTONIO ⁴⁵		"MACEO" ⁵⁰		ARE			
	REVIEWED AFTER ARRIVAL OF A MILITARY DELEGATION FROM PERU							
	3-8							

DATE OF PHOTO	TYPE	QUALITY	CLASS	NO. OF CARDS	SOURCE OF PHOTOGRAPH
DEC 7 72					VERDE OLIVO DEC 1972
CLASSIFICATION OVO				CAPTIONED BY [Signature]	

Approved For Release 2002/09/03 : CIA-RDP78-05867A000623230019-4

PHOTO NO.	LOT NO.	MAP REFERENCE	LATITUDE	LONGITUDE
1071	4973			
COUNTRY	PROVINCE			
CUBA				
AREA NO.	SUBJECT	SUBJECT	SUBJECT	SUBJECT
	5	10	15	20
	25	30	35	40
	45	50		
TANK UNITS ASSEMBLED AFTER COMPLETION OF MILITARY MANEUVERS COMMEMORATING 20TH ANNIVERSARY OF SEIZURE OF MONCADA BARRACKS.				
3				
DATE OF PHOTO	TYPE	QUALITY	CLASS	NO. OF CARDS
DEC 7 2				
CLASSIFICATION			SOURCE OF PHOTOGRAPH	
OUO			VERDE OLIVO	
			DEC. 1972	
			CAPTIONED BY	
			[Signature]	

Approved For Release 2002/09/03 : CIA-RDP78-05867A000623230019-4

PHOTO NO.	LOT NO.	MAP REFERENCE	LATITUDE	LONGITUDE
Approved For Release 2002/09/03 : CIA-RDP78-05867A000623230019-4				
COUNTRY	PROVINCE			
CUBA				
AREA NO.	SUBJECT	SUBJECT	SUBJECT	SUBJECT
	5	10	15	20
	25	30	35	40
	45	50		
TANK UNITS ASSEMBLED				
AFTER COMPLETION OF				
MILITARY MANEUVERS				
COMMEMORATING 20TH ANNIVERSARY				
OF SEIZURE OF MONCADA BARRACKS.				
3				
DATE OF PHOTO	TYPE	QUALITY	CLASS	NO. OF CARDS
DEC 7 2				
CLASSIFICATION			SOURCE OF PHOTOGRAPH	
OUO			VERDE OLIVO	
			DEC. 1972	
			CAPTIONED BY	
			[Signature]	

Approved For Release 2002/09/03 : CIA-RDP78-05867A000623230019-4

PHOTO NO. **Approved For Release 2002/09/03 : CIA-RDP78-05867A000623230019-4** LOT NO. MAP REFERENCE LATITUDE LONGITUDE

COUNTRY **USSR** PROVINCE

AREA NO.	SUBJECT	SUBJECT	SUBJECT	SUBJECT	SUBJECT	SUBJECT	SUBJECT	SUBJECT
	5		10		15		20	
\$ K U L L	U S E D							
	25		30		35		40	
L L O G R A P H Y								
	45		50					
T L E B E D E V								

4

25X1A

DATE OF PHOTO	TYPE	QUALITY	CLASS	NO. OF CARDS	CAPTIONED BY
Dec 7 2					<i>Captain H. C. ...</i>

PHOTO NO. **11412** LOT NO. **11412** MAP REFERENCE **11412** LATITUDE **11412** LONGITUDE **11412**
Approved For Release 2002/09/03 : CIA-RDP78-05867A000623230019-4

COUNTRY **USA** PROVINCE

AREA NO	SUBJECT	SUBJECT	SUBJECT	SUBJECT	SUBJECT	SUBJECT	SUBJECT	SUBJECT	SUBJECT
	5		10		15		20		25
	SPECTROSCOPICAL DIAG								
	25		30		35		40		45
	RAM OF SECOND GENERA								
	45		50						
	TION NEODYMIUM IN CRYSTALS								
	OF ZIRCONIUM OXIDE AND HAFNIUM OXIDE (RAM)								
	RAM (RAM)								

4

25X1A

DATE OF PHOTO	TYPE	QUALITY	CLASS	NO. OF CARDS
Dec 7 2				

CLASSIFICATION **CONFIDENTIAL** CAPTIONED BY **G. R.**

PHOTO NO. 139678 Approved For Release 2002/09/03 : CIA-RDP78-05867A000623230019-4

COUNTRY U.S.A.R.
 AREA NO. 5 10 15 20
 25 30 35 40
 45 50
 GRAPH DEPICTING THE
 ELECTRICAL CONDUCTIV
 ITY OF ALUMINUM OXIDE
 AS A FUNCTION OF TEMPERATURE
 4
 25X1A

DATE OF PHOTO	TYPE	QUALITY	CLASS	NO. OF CARDS
Dec 7 2				

CLASSIFICATION OFFICIAL USE ONLY
 CAPTIONED BY [Signature]
 Approved For Release 2002/09/03 : CIA-RDP78-05867A000623230019-4
 FORM 174 OBSOLETE EDITION

PHOTO NO. 1331032 LOT NO. _____ MAP REFERENCE _____ LATITUDE _____ LONGITUDE _____

Approved For Release 2002/09/03 : CIA-RDP78-05867A000623230019-4

COUNTRY _____ PROVINCE _____

AREA NO.	SUBJECT	SUBJECT	SUBJECT	SUBJECT	SUBJECT	SUBJECT	SUBJECT	SUBJECT	SUBJECT
	5		10		15		20		
	25		30		35		40		
	45		50						

GRAPH DEPICTING ELECTRICAL CONDUCTIVITY OF Y203 AS A FUNCTION OF TEMPERATURE

4

25X1A

DATE OF PHOTO	TYPE	QUALITY	CLASS	NO. OF CARDS
Dec 7 2				

CLASSIFICATION _____ CAPTIONED BY _____

Approved For Release 2002/09/03 : CIA-RDP78-05867A000623230019-4

PHOTO NO.	LOT NO.	MAP REFERENCE	LATITUDE	LONGITUDE							
144R											
COUNTRY	AREA NO.	SUBJECT	SUBJECT	SUBJECT	SUBJECT	SUBJECT	SUBJECT	SUBJECT			
		5	10	15	20	25	30	35	40	45	50
		RUBY	CRYSTAL	\$	GROWN						
		BY	0	\$	LKO	AT	LE	BE	DE	EV	
		INSTITUTE									

4

25X1A

DATE OF PHOTO	TYPE	QUALITY	CLASS	NO. OF CARDS

CAPTIONED BY




PHOTO NO. **ICELAND** LOT NO. **Approved For Release 2002/09/03 : CIA-RDP78-05867A000623230019-4** MAP REFERENCE **67** LATITUDE **26N** LONGITUDE **20 17 W**

COUNTRY **ICELAND** PROVINCE **WHL 87-D**

AREA NO	SUBJECT	SUBJECT	SUBJECT	SUBJECT	SUBJECT	SUBJECT	SUBJECT	SUBJECT
	5		10		15		20	
	25		30		35		40	
	45		50					
	HEI MAEY HOUSES BURNT							
	AND THEY LIE BURIED							
	IN VOLCANIC ASH							

25X1A

7, 10

DATE OF PHOTO	TYPE	QUALITY	CLASS	NO. OF CARDS
29 Jan 73				
CLASSIFICATION				CAPTIONED BY

PHOTO NO. 103
 LOT NO. 47-20A-18
 MAP REFERENCE 05E
 LATITUDE 47-20A-18
 LONGITUDE 05E
 Approved For Release 2002/09/03 : CIA-RDP78-05867A000623230019-4

COUNTRY Hungary PROVINCE WAR 251 A

AREA NO	SUBJECT	SUBJECT	SUBJECT	SUBJECT	SUBJECT	SUBJECT	SUBJECT	SUBJECT
	5		10			15		20
	25		30			35		40
	45		50					

B U D A P E S T M E M B E R S O F
 T H E I F C C L E A V I N G F O
 R S O U T H V I E T N A M

8

25X1A

DATE OF PHOTO	TYPE	QUALITY	CLASS	NO. OF CARDS

CLASSIFICATION *Confidential* CAPTIONED BY *PC*

PHOTO NO. 1307004 LOT NO. 2703 MAP REFERENCE 65 95 N 37 35 E LONGITUDE
 Approved For Release 2002/09/03 : CIA-RDP78-05867A000623230019-4

COUNTRY USSR PROVINCE WAL 167 B

AREA NO.	SUBJECT	SUBJECT	SUBJECT	SUBJECT	SUBJECT	SUBJECT	SUBJECT	SUBJECT
			10		15			20
	5			ICEBREAKER				40
	25		30		35			
			50					
	45							

M O F C O W ICEBREAKER
N T H E M O F C O W R I V E R

29 30 25X1A

DATE OF PHOTO	TYPE	QUALITY	CLASS	NO. OF CARDS
<u>30 June 73</u>				

CLASSIFICATION Confidential CAPTIONED BY [Signature]

PHOTO NO. 354085 LOT NO. 17073 MAP REFERENCE 43-22A-103-51E LATITUDE 13-22N LONGITUDE 103-51E

Approved For Release 2002/09/03 : CIA-RDP78-05867A000623230019-4

COUNTRY CAMBODIA PROVINCE WAC 738-D

AREA NO	SUBJECT	SUBJECT	SUBJECT	SUBJECT	SUBJECT	SUBJECT	SUBJECT	SUBJECT
	5	10	(NR)	15	20			
SIEM	REAP			VILLAGE				
ERS	25	30	ON	35	40			
	PAUSE			RT	2	AS		
	45	50						
	FIGHTING							
RAGES DESPITE GOVT CESSATION OF OFFENSIVE FORCES								

25X1C

8

DATE OF PHOTO	TYPE	QUALITY	CLASS	NO. OF CARDS
29 Jan 75				

CLASSIFICATION CAPTIONED BY

PHOTO NO.	LOT NO.	MAP REFERENCE	LATITUDE	LONGITUDE
1301000	170-73		10 49 N	106 40 E
Approved For Release 2002/09/03 : CIA-RDP78-05867A000623230019-4				
COUNTRY	PROVINCE			
SOUTH VIETNAM	WAC 739 B			
AREA NO	SUBJECT	SUBJECT	SUBJECT	SUBJECT
TAM	SON	NHUT	M	VTN
		SOLDIERS		WAIT
		FELLOW		COUNTRYMEN TO
				DISSEMBARK PLANE DURING DISPUTE OF
				ENTRY PAPERS
				25X1C
3, 8				
DATE OF PHOTO	TYPE	QUALITY	CLASS	NO. OF CARDS
29 Jul	13			
CLASSIFICATION	CAPTIONED BY			
Conf	DPS			

Approved For Release 2002/09/03 : CIA-RDP78-05867A000623230019-4

PHOTO NO.	LOT NO.	MAP REFERENCE	LATITUDE	LONGITUDE
	73		10 47N	106 42E
COUNTRY	PROVINCE			
SOUTH VIETNAM	WAC 739B			
AREA NO.	SUBJECT	SUBJECT	SUBJECT	SUBJECT
	5 SAIGON (NR)	10	15	20
	25 WALK PAST	30	35	40
	45 ETNA MENSE	50	KILLED ALONG	
ROUTE 13 N OF SAIGON AFTER				
CEASE-FIRE AGREEMENT.				
				25X1C
DATE OF PHOTO	TYPE	QUALITY	CLASS	NO. OF CARDS
29 JAN 73				
CLASSIFICATION	CAPTIONED BY			
Conf	KLB			

Approved For Release 2002/09/03 : CIA-RDP78-05867A000623230019-4

Approved For Release 2002/09/03 : CIA-RDP78-05867A000623230019-4

PHOTO NO. 1334118	LOT NO.	MAP REFERENCE	LATITUDE 20 52N	LONGITUDE 106 41E
COUNTRY NORTH VIETNAM	PROVINCE QUANG BINH	WAC 616C		
SUBJECT	SUBJECT	SUBJECT	SUBJECT	SUBJECT
HAI PHONG		10	CEASE FIRE	15
VICTORY		25	CELEBRATION	30
IN MUNI		45	THEATER SQ.	50

25X1C

8, 10

DATE OF PHOTO 30 Jan 73	TYPE	QUALITY	CLASS	NO. OF CARDS
CLASSIFICATION	CAPTIONED BY			

Approved For Release 2002/09/03 : CIA-RDP78-05867A000623230019-4

Approved For Release 2002/09/03 : CIA-RDP78-05867A000623230019-4

PHOTO NO.	LOT NO.	MAP REFERENCE	LATITUDE	LONGITUDE
			21 02N	105 51E
COUNTRY	PROVINCE			
NORTH VIETNAM	WAC 616C			
AREA NO.	SUBJECT	SUBJECT	SUBJECT	SUBJECT
	HANOI	CIVILIANS	RECORD	
	DING	TEXT	OF PEACE	
	RECORD			

25X1C

DATE OF PHOTO	TYPE	QUALITY	CLASS	NO. OF CARDS	S
Jan 73					
CLASSIFICATION				CAPTIONED BY	
Cms				LUB	

FORM NO. 174 APPROVED FOR RELEASE 2002/09/03 ANALYSIS REF ID: A605867A000623230019-4

Approved For Release 2002/09/03 : CIA-RDP78-05867A000623230019-4

PHOTO NO.	LOT NO.	MAP REFERENCE	LATITUDE	LONGITUDE
13340				
COUNTRY	PROVINCE			
SOUTH VIETNAM				
AREA NO	SUBJECT	SUBJECT	SUBJECT	SUBJECT
				DURING
	SOLDIER	WOUNDED		
	HEAVY	FIGHTING	ON	MIC
	HELICOPTER	PLANTATION	40 M	
	N OF SAIGON 21 JAN 73			

25X1C

DATE OF PHOTO	TYPE	QUALITY	CLASS	NO. OF CARD
Jan 73				
CLASSIFICATION	CAPTURED BY			




PHOTO NO. 1001 LOT NO. 1001 MAP REFERENCE 14 35 N LATITUDE 121 00 E LONGITUDE
 Approved For Release 2002/09/03 : CIA-RDP78-05867A000623230019-4

COUNTRY PHILIPPINES PROVINCE QUAC 735A

AREA NO	SUBJECT	SUBJECT	SUBJECT	SUBJECT	SUBJECT	SUBJECT	SUBJECT	SUBJECT	SUBJECT
	5		10		15		20		
	MANILA		CONGRESS		SENATORS				
	25		30		35		40		
	FURNITURE		BEING		MOV				
	45		50						
	ED OUT		OF		CAPITOL		BLDG		

SINCE ~~THE~~ CONGRESS ~~WAS~~ ~~ABOLISHED~~
 ABOLITION of

25X1C

DATE OF PHOTO	TYPE	QUALITY	CLASS	NO. OF CARDS
JAN 73				

CLASSIFICATION CONF CAPTIONED BY

PHOTO NO.	1334092	LOT NO.	2019-73	MAP REFERENCE		LATITUDE	33 53N	LONGITUDE	35 30E
Approved For Release 2002/09/03 : CIA-RDP78-05867A000623230019-4									
COUNTRY	LEBANON			PROVINCE	WAC 426C				
AREA NO.	SUBJECT	SUBJECT	SUBJECT	SUBJECT	SUBJECT	SUBJECT	SUBJECT	SUBJECT	SUBJECT
	BEIRUT		DEAR		GAS		GR		30
	MADE		EXPLODES				DURING		40
	STUDENT		CLASH				W/POLICE		
	OVER UNIV TEACHERS' STRIKE FOR HIGHER PAY.								
								8	25X1C
DATE OF PHOTO		TYPE	QUALITY	CLASS	NO. OF CARDS				
Feb 7 3									
CLASSIFICATION	Copy			CAPTIONED BY					
				JEB					

Approved For Release 2002/09/03 : CIA-RDP78-05867A000623230019-4

STAT

Approved For Release 2002/09/03 : CIA-RDP78-05867A000623230019-4

PHOTO NO. 1351081
 Approved For Release 2002/09/03 : CIA-RDP78-05867A000623230019-4

LOT NO. 6178
 MAP REFERENCE
 LATITUDE 52 31 N
 LONGITUDE 13 24 E
 PROVINCE WMC 169 D

COUNTRY	AREA NO	SUBJECT	SUBJECT	SUBJECT	SUBJECT	SUBJECT	SUBJECT	SUBJECT	SUBJECT
EAST GERMANY									
		5	10	15	20	25	30	35	40
		BERLIN	REICH	BTAG					BY
		ILDINGS							
			50						

7.8

25X1C

DATE OF PHOTO	TYPE	QUALITY	CLASS	NO. OF CARDS

CLASSIFICATION OFFICERS USE ONLY
 CAPTIONED BY *RE*

PHOTO NO. 1004995 LOT NO. 1951 MAP REFERENCE US 28N 09 12 E APPROVED FOR RELEASE 2002/09/03 : CIA-RDP78-05867A000623230019-4

COUNTRY ITALY PROVINCE WAR 853 C

AREA NO	SUBJECT	SUBJECT	SUBJECT	SUBJECT	SUBJECT	SUBJECT	SUBJECT	SUBJECT
	5		10			15		20
	MILANO		EFFIGY			OF		PR
	25		30			35		40
	E. NIXON		HUNG			IN		ARM
	45		50					
	E MANNER		AS			MURROINI		IN

1945

8

25X1C

DATE OF PHOTO	TYPE	QUALITY	CLASS	NO. OF CARDS
13 Jan 73				

CLASSIFICATION CONFIDENTIAL CAPTIONED BY [Signature]

Approved For Release 2002/09/03 : CIA-RDP78-05867A000623230019-4

25X6

Approved For Release 2002/09/03 : CIA-RDP78-05867A000623230019-4

PHOTO NO: 1554097
 LOT NO.: 2073
 MAP REFERENCE: WAC 710C
 LATITUDE: 13 09 N
 LONGITUDE: 86 17 W
 Approved For Release 2002/09/03 : CIA-RDP78-05867A000623230019-4

COUNTRY: NICARAGUA
 PROVINCE: WAC 710C

AREA NO	SUBJECT	SUBJECT	SUBJECT	SUBJECT	SUBJECT	SUBJECT	SUBJECT	SUBJECT
	5		10		15		20	
	25		30		35		40	
	45		50					
	MANAGUA US EMBASSY PRIOR TO EXTENSIVE DAMAGE FROM EARTHQUAKE, 23 DEC 1972.							

25X1

7-8

DATE OF PHOTO	TYPE	QUALITY	CLASS	NO. OF CARDS	SOU
FEB 6 6					

CLASSIFICATION: CONF
 CAPTIONED BY: [Signature]

PHOTO NO. 2321088 LOT NO. 8973 MAP REFERENCE 12 09N 86 17W APPROVED FOR RELEASE 2002/09/03 : CIA-RDP78-05867A000623230019-4

COUNTRY NICARAGUA PROVINCE WAC 710C

AREA NO	SUBJECT	SUBJECT	SUBJECT	SUBJECT	SUBJECT	SUBJECT	SUBJECT
	5	10	15	20	25	30	35
	MANAGUA	BARRIO	MONS				
	EIGNOR	LEZCANO	SILUM				
	45	50	55				
	NAME	FOR	A	DECEASED			

ARCHBISHOP OF MANAGUA PRIOR TO DESTRUCTION IN EARTHQUAKE, 23 DEC 1972.

25X1

6-10

DATE OF PHOTO	TYPE	QUALITY	CLASS	NO. OF CARDS	SOURCE
FEB 6 6					
CLASSIFICATION <u>CONF</u>					CAPTIONED BY <u>[Signature]</u>

Approved For Release 2002/09/03 : CIA-RDP78-05867A000623230019-4

ILLEGIB

Approved For Release 2002/09/03 : CIA-RDP78-05867A000623230019-4

PHOTO NO. 137490 LOT NO. 577 MAP REFERENCE WAC 710C LATITUDE 12 09N LONGITUDE 86 17W
 Approved For Release 2002/09/03 : CIA-RDP78-05867A000623230019-4

COUNTRY	NICARAGUA		PROVINCE	WAC 710C		SUBJECT	SUBJECT	SUBJECT	SUBJECT
AREA NO	5	10	15	20	25	30	35	40	45
MANAGUA VIEW S.O. TOWN									
AVE CENTRAL FR. GRAN									
HOTEL PRIOR TO DESTRUCTION									
IN EARTHQUAKE, 23 DEC 1972.									

25X1A

DATE OF PHOTO	TYPE	QUALITY	CLASS	NO. OF CARDS
FEB 66				
CLASSIFICATION			CAPTURED BY	
CONF			CJ	

PHOTO NO. 1334101 LOT NO. 990973 MAP REFERENCE LATTITUDE 12 09N LONGITUDE 86 17W
 Approved For Release 2002/09/03 : CIA-RDP78-05867A000623230019-4

COUNTRY NICARAGUA PROVINCE WAC 710C

AREA NO	SUBJECT	SUBJECT	SUBJECT	SUBJECT	SUBJECT	SUBJECT	SUBJECT	SUBJECT
	5		10		15		20	
	MANAGUA		OLDER		MIDDLE			
	25		30		35		40	
	ECLASIS		NEIGHBORHOOD					
	45		50					
	PRIOR		TO		EARTHQUAKE,			

23 DEC 1972.

7

25X1A

DATE OF PHOTO	TYPE	QUALITY	CLASS	NO. OF CARDS
FEB 66				
CLASSIFICATION CONF				CAPTIONED BY [Signature]

PHOTO NO. 1034102
 Approved For Release 2002/09/03 : CIA-RDP78-05867A000623230019-4
 LOT NO. 2073
 MAP REFERENCE
 LATITUDE 12 09N
 LONGITUDE 86 17W

COUNTRY NICARAGUA
 PROVINCE WAC 710C
 AREA NO
 SUBJECT MANAGUA
 SUBJECT BARRIO PESIC
 SUBJECT A LARGE STUM
 SUBJECT AREA PRIOR TO EARTHQUAKE,
 23 DEC 1972.

6-10
 25X1A

DATE OF PHOTO	TYPE	QUALITY	CLASS	NO. OF CARDS
FEB 66				

CLASSIFICATION CONF
 CAPTIONED BY [Signature]

PHOTO NO. 130400
 Approved For Release 2002/09/03 : CIA-RDP78-05867A000623230019-4
 LOT NO. 73
 MAP REFERENCE
 LATITUDE 12 09N
 LONGITUDE 86 17W

COUNTRY NICARAGUA
 PROVINCE WAC 710C

AREA NO	SUBJECT	SUBJECT	SUBJECT	SUBJECT	SUBJECT	SUBJECT	SUBJECT
	5	10	15	20	25	30	35
	MANAGUA	COLONIA	CEN				
	25	30	35	40			
	TROAMERICANA	A	MIDOC				
	45	50					
	ECLAS	HOUSING	DEV.				
	PRIOR TO EARTHQUAKE, 23 DEC. 1972.						

25X1A

DATE OF PHOTO		TYPE	QUALITY	CLASS	NO. OF CARDS
FEB 66					
CLASSIFICATION			CAPTION BY		
CONF			[Signature]		

PHOTO NO.	LOT NO.	MAP REFERENCE	LATITUDE	LONGITUDE	
Approved For Release 2002/09/03 : CIA-RDP78-05867A000623230019-4					
COUNTRY	PROVINCE				
NICARAGUA	WAC 710C				
AREA NO.	SUBJECT	SUBJECT	SUBJECT	SUBJECT	
	5	10	15	20	
M A N A G U A		H O M E	O F	A	
I L I T A R Y	25	O F F I C E R	P R I O	40	
R	45	E A R T H Q U A K E	-	R A T H E R	
		U N P R E T E N T I O U S	F O R	A	
				M A J O R.	
				25X1A	
DATE OF PHOTO		TYPE	QUALITY	CLASS	NO. OF CARDS
FEB 6 6					
CLASSIFICATION			CAPTURED BY		
CONF			CJ		

PHOTO NO. Approved For Release 2002/09/03 : CIA-RDP78-05867A000623230019-4 LOT NO. 30877 MAP REFERENCE 2009 LATITUDE 12 09 N LONGITUDE 86 17 W

COUNTRY NICARAGUA PROVINCE WAC 710C

AREA NO	SUBJECT	SUBJECT	SUBJECT	SUBJECT	SUBJECT	SUBJECT	SUBJECT	SUBJECT
	5		10		15		20	
	25		30		35		40	
	45		50					

MANAGUA SQUATTER HO
 USES ACROSS THE STRE
 ET FROM HOME OF LUIS
 SAMOZA PRIOR TO EARTHQUAKE,
 23 DEC 1972.

7-10

25X1A

DATE OF PHOTO	TYPE	QUALITY	CLASS	NO. OF CARDS
FEB 66				

CLASSIFICATION CONF CAPTURED BY [Signature]

PHOTO NO. 1039100 LOT NO. 32 MAP REFERENCE _____ LATITUDE _____ LONGITUDE _____
 Approved For Release 2002/09/03 : CIA-RDP78-05867A000623230019-4

COUNTRY MOZAMBIQUE PROVINCE _____
 AREA NO _____ SUBJECT _____ SUBJECT _____ SUBJECT _____ SUBJECT _____ SUBJECT _____ SUBJECT _____ SUBJECT _____
 MALE NURSE OF THE FER
 ELIMO "LIBERATION FOR
 CEIS" TREATS A CUT FINGER
 IN AN U/I AREA ALLEGEDLY
 "LIBERATED" FR. PORTUGUESE FORCES.

25X1C

DATE OF PHOTO	TYPE	QUALITY	CLASS	NO. OF CARDS
NOV 7 2			3-8	

CLASSIFICATION CONF CAPTIONED BY [Signature]

Approved For Release 2002/09/03 : CIA-RDP78-05867A000623230019-4

25X6

Approved For Release 2002/09/03 : CIA-RDP78-05867A000623230019-4


PHOTO NO	Approved For Release 2002/09/03 : CIA-RDP78-05867A000623230019-4	LOT NO	73	MAP REFERENCE		LATITUDE	12 09 N	LONGITUDE	86 17 W
COUNTRY	NICARAGUA		PROVINCE	WAC 710C					
AREA NO		SUBJECT		SUBJECT		SUBJECT		SUBJECT	
		5		10		15		20	
		25		30		35		40	
		45		50					
MANAGUA LOOTERS TAK ING APPLIANCES FROM A STORE IN THE EARTHQUAKE DESTROYED CAPITOL, 23 DEC 1972									
								25X1C	
DATE OF PHOTO		TYPE	QUALITY	CLASS	NO. OF CARDS				
DEC 72									
CLASSIFICATION			CAPTURED BY						
CONF									

PHOTO NO. 10111 LOT NO. 2073 MAP REFERENCE LATITUDE 12 09N LONGITUDE 86 17W
 Approved For Release 2002/09/03 : CIA-RDP78-05867A000623230019-4

COUNTRY NICARAGUA PROVINCE WAC 710C

AREA NO	SUBJECT	SUBJECT	SUBJECT	SUBJECT	SUBJECT	SUBJECT	SUBJECT	SUBJECT
	MANAGUA		BUILDINGS					
	RUINS		AFTER					
	LWALS		HIT					

23 DEC 1972.

25X1C

DATE OF PHOTO	TYPE	QUALITY	CLASS	NO. OF CARDS
DEC 72			7-10	
CLASSIFICATION			CAPTIONED BY	
CONF			[Signature]	

PHOTO NO. 1021-12 LOT NO. 63-77 MAP REFERENCE APPROVED FOR RELEASE 2002/09/03 : CIA-RDP78-05867A000623230019-4 LATITUDE 12 09N LONGITUDE 86 17W

COUNTRY NICARAGUA PROVINCE WAC 710C

AREA NO	SUBJECT	SUBJECT	SUBJECT	SUBJECT	SUBJECT	SUBJECT	SUBJECT	SUBJECT
	5		10		15		20	
	25		30		35		40	
	45		50					

MANAGUA FIRE RAGES OUT OF CONTROL IN CITY AFTER BEING HIT BY EARTHQUAKE, 23 DEC 1972.

6-10 25X1C

DATE OF PHOTO	TYPE	QUALITY	CLASS	NO. OF CARDS	SOU
7.					

CLASSIFICATION CONF CAPTIONED BY

PHOTO NO. 1224113 LOT NO. 62673 MAP REFERENCE APPROVED FOR RELEASE 2002/09/03 : CIA-RDP78-05867A000623230019-4 LATITUDE 13 09 N LONGITUDE 86 17 W

COUNTRY NICARAGUA PROVINCE WAC 710C

AREA NO	SUBJECT	SUBJECT	SUBJECT	SUBJECT	SUBJECT	SUBJECT	SUBJECT	SUBJECT
	MANAGUA		LOOTERS		CAR			
	RY	THEIR	GOODS		AMID			
	THE	RUBBLE	OF THE					
	EARTHQUAKE DESTROYED CITY,							
	27 DEC 1972							

6-8-10

25X1C

DATE OF PHOTO	TYPE	QUALITY	CLASS	NO. OF CARDS	SC
DEC 72					
CLASSIFICATION CONF				CAPTIONED BY [Signature]	

PHOTO NO. 1534111 LOT NO. 621073 MAP REFERENCE 12 09N 86 17W
 Approved For Release 2002/09/03 : CIA-RDP78-05867A000623230019-4

COUNTRY NICARAGUA PROVINCE WAC 710C

AREA NO	SUBJECT	SUBJECT	SUBJECT	SUBJECT	SUBJECT	SUBJECT	SUBJECT	SUBJECT
	5		10		15		20	
	25		30		35		40	
	45		50					
	MANAGUA DESTRUCTION							
	TO US EMBASSY FROM							
	EARTHQUAKE OF 23 DEC							
	1972							

DATE OF PHOTO TYPE QUALITY CLASS NO. OF CARDS
 DEC 7 2
 CLASSIFICATION CONF CAPTIONED BY [Signature]
 7-8-10 25X1C

PHOTO NO. **Approved For Release 2002/09/03 : CIA-RDP78-05867A000623230019-4** LOT NO. **31-14N-121-28E** MAP REFERENCE **31-14N-121-28E** LATITUDE **31-14N** LONGITUDE **121-28E**

COUNTRY **CHINA** PROVINCE **WAC 492A**

AREA NO	SUBJECT	SUBJECT	SUBJECT	SUBJECT	SUBJECT	SUBJECT	SUBJECT	SUBJECT
	5		10		15		20	
	SHANG-HAI		COMMUNICATIONS		SATELLITE		SITE	
	25		30		35		40	
	NYC		LUBRICATING		PILE			

JOINTS,

25X1C

DATE OF PHOTO	TYPE	QUALITY	CLASS	NO. OF CARDS
7 Nov 72				
CLASSIFICATION CONF				CAPTIONED BY DIB

Approved For Release 2002/09/03 : CIA-RDP78-05867A000623230019-4

PHOTO NO.	LOT NO.	MAP REFERENCE	LATITUDE	LONGITUDE
			31 14N	121 28E
COUNTRY	PROVINCE			
CHINA	WAC 492A			
AREA NO	SUBJECT	SUBJECT	SUBJECT	SUBJECT
	5	10	15	20
SHANG-HAI			SATELLITE	
	25	30	35	40
			COMMUNICATIONS	SITE
	45	50		
U/C			PILE	DRIVING OPERATION

25X1C

DATE OF PHOTO	TYPE	QUALITY	CLASS	NO. OF CARDS
7 Nov 72				
CLASSIFICATION			CARTONED BY	
RMF			RFB	

Approved For Release 2002/09/03 : CIA-RDP78-05867A000623230019-4

PHOTO NO. 153417
 Approved For Release 2002/09/03 : CIA-RDP78-05867A000623230019-4

LOT NO. [blank] MAP REFERENCE [blank] LATITUDE 39 55 N 116 34 E
 LONGITUDE [blank]

COUNTRY CHINA PROVINCE HUBEI

AREA NO.	SUBJECT	SUBJECT	SUBJECT	SUBJECT	SUBJECT	SUBJECT	SUBJECT	SUBJECT
	5	10	15	20				
AEI-	SHINING	(WR)	SATEL	L				
ITE	25	30	35	40				
THE	45	50						
			PART	OF	ANTENNA			
FOUNDATION								

25X1C

93

DATE OF PHOTO	TYPE	QUALITY	CLASS	NO. OF CARDS
NOV 7 2-				

CLASSIFICATION [blank] CAPTIONED BY [blank]