

25X1




OUT61310

1967 MAR 1 23 57Z

2 MAR 1967

P 012327Z MAR 67
FM NPIC WASH DC
TO AIG NINE SEVEN SIX
RUEDBHA/FSTC WASHDC
RUEPJS/DIA PRODCEN
RUEPJS/NIC
BT

C O N F I D E N T I A L



CITE NPIC 9974.

CPIR:NPIC SER:F00118TH MSN:00T782 06FEB67H

DAY PHOTO. CAMERA ON/OFF TIMES UNK. AMS SERIES L7011, SHEETS
6352 I, 6353 II, 6451 II, SERIES L7014, SHEET 6433 III, 1ST ED.

PART I. SIGNIFICANT PHOTO INTERPRETATIONS

B. NEW TARGETS AND SIGNIFICANT CHANGES

ITM01:PROB INSURGENT TRANSSHIP PT SGM:UNK CTY:CB 135800N1064900E

DES:A NEW PROBABLE INSURGENT TRANSSHIPMENT/STORAGE AREA IS
OBSERVED ON THE SOUTH BANK OF THE TONLE SAN (RIVER) AT 1358N
10649E (UTM XA974456), APPROXIMATELY 0.7 NM EAST OF VIRACHEY.
INSTALLATION CONSISTS OF FOUR (4) SMALL PROBABLE STORAGE
BUILDINGS, ROW CROPS, AND A SERVICE TRAIL LEADING FROM THE
STORAGE AREA TO THE TRANSSHIPMENT POINT. A LARGE MOTORIZED
CRAFT IS OBSERVED MOORED AT THE TRANSSHIPMENT POINT.

DISTRIBUTION 725		
Cy No.	Office	Action
1	File	
2	CS	
	SEC DB	
	YTS	
3	CS	
4	CS	
	CS	
	CS	
5	CS	
6	CS	
	CS	
7	CS	
	CS	
	CS	

Advance copy
Sanitized

Seen by
DIR
ASST + m




CONFIDENTIAL

5X1


5X1

NGA review(s)
completed.



- 2 -


ITM02:PROB INSURGENT TRANSSHIP PT SGM:UNK CTY:CB 140000N1065400E
DES:A NEW PROBABLE INSURGENT TRANSSHIPMENT/STORAGE AREA IS
OBSERVED ON THE WEST BANK OF THE TONLE SAN (RIVER) AT 1400N
10654E (UTM YA065486). INSTALLATION CONSISTS OF TWO (2) PARTIAL-
LY CONCEALED PROBABLE STORAGE BUILDINGS, NUMEROUS TRAILS
ARE OBSERVED IN THE AREA. A SERVICE TRAIL LEADS TO THE
TRANSSHIPMENT POINT ON THE RIVER BANK. THREE (3) MOTORIZED CRAFT
ARE OBSERVED MOORED AT THE TRANSSHIPMENT POINT.



ITM03:PROB AW POSITIONS (NEW) SGM:UNK CTY:CB 132800N1072900E
DES:THREE (3) NEW PROBABLE AW POSITIONS ARE OBSERVED IN A REMOTE
AREA LOCATED AT 1328N 10729E (UTM YV701912). HEAVY TRAIL ACTIVITY
IS ALSO NOTED IN THE AREA. NO OTHER FACILITIES ARE DISCERNIBLE.



ITM04:INSURGENT ROW CROPS SGM:UNK CTY:VS 120700N1070100E
DES:INSURGENT ROW-CROP AGRICULTURE IS OBSERVED ON THE EAST BANK
OF THE PREK DAK HUOT (STREAM) IN SOUTH VIETNAM AT 1207N 10701E
(UTM YU204406). AT THIS POINT THE PREK DAK HUOT FORMS THE
BOUNDARY BETWEEN SOUTH VIETNAM AND CAMBODIA.




-3-

PART II. OTHER PHOTO INTERPRETATIONS - NONE.

GP-1

C O N F I D E N T I A L



--END OFMESSAGE--

1

25X1

5X1

1

