

PRIORITY
OUT64357

25X1



P 142329Z FEB 68
FM NPIC WASHDC
TO AIG 7840
BT

1968 FEB 14 23 53Z

C O N F I D E N T I A L




25X1

NPIC 3013.
CPIR:NPIC SER:F00616 BSQ MSN:000546 28FEB67H
DAY PHOTO. CAMERA ON 1552Z, OFF 1604Z. REF. NPIC MSG 2855, SER
F00591, DTG 292322Z. AMS SERIES L7014 SHEET 6450-I AND IV, 1ST
ED. ITEMS 1 THRU 3 UPDATE INFO PREVIOUSLY REPORTED IN REF MESSAGE.
MEASUREMENTS OF CAVE OPENINGS ARE ACCURATE TO WITHIN PLUS OR MINUS
FIVE FEET FOR WIDTH. HEIGHTS ARE APPROXIMATE. LOW TIDE 0726
0.4 FT, HIGH TIDE 1952 13 FT

PART I. SIGNIFICANT PHOTO INTERPRETATIONS

B. NEW TARGETS AND SIGNIFICANT CHANGES

ITM01:ILE L'ARCHE CAVE SGM:NONE CTY:VN 245102N1070626E
DES:A WATER LEVEL CAVE IS ON THE WEST SIDE OF THE ISLAND OF
L'ARCHE AT UTM YJ193068. THE CAVE ENTRANCE MEASURES 20 FT
HIGH AND (REF ITEM 1)



25X1
25X1

ITM02:ILE DE LA MEDUSE CAVE NO 2 SGM:NONE CTY:VN 205120N1071632E
DES:A WATER LEVEL CAVE IS ON THE SW SIDE OF THE ILE DE LA MEDUSE
AT UTM YJ368076. THE CAVE ENTRANCE MEASURES
35 FT WIDE. (REF ITEM 2)




DISTRIBUTION
Office
File
Cable Sec.
25X1
25X1

ITM03:ILE DU BRANDON CAVE SGM:NONE CTY:VN 205151N1071159E
DES:A WATER LEVEL CAVE IS ON THE SOUTH SIDE OF THE ILE DU BRADON
AT UTM YJ287085. THE CAVE ENTRANCE MEASURES 20 FT HIGH AND
20 FT WIDE. (REF ITEM 3)




25X1

ITM04:ILE L'ARCHE CAVE SOUTH (NEW) SGM:NONE CTY:VN 205102N1070627E
DES:A WATER LEVEL CAVE ON THE SE TIP OF ILE L'ARCHE AT UTM
YJ192069. THE CAVE ENTRANCE MEASURES 15 FT HIGH AND 20 FT WIDE



25X1


ITM05:ILE DES ARENES CAVE EAST (NEW) SGM:NONE CTY:VN 205034N107105E
DES:A WATER LEVEL CAVE ON THE EASTERN TIP OF AN ISLAND IN THE
NORTHERN PART OF THE ILE DES ARENES GROUP AT UTM YJ258061.
CAVE ENTRANCE MEASURES



25X1
25X1

Advance Copy
Sanitized
With Text

ITM06:ILE DES ARENES CAVE (NEW) SGM:NONE CTY:VN 205038N107101E
DES:A WATER LEVEL CAVE IS ON THE NORTH SIDE OF AN ISLAND IN
THE NORTHERN PART OF THE ILE DES ARENES GROUP AT UTM YJ257062.
THE CAVE ENTRANCE



25X1
25X1

Declass Review by NGA

CONFIDENTIAL



GROUP 1
Excluded from automatic
downgrading and
declassification

2

[REDACTED]

25X1

ITM07:ILE DES ARENES CAVE WEST (NEW) SGM:NONE CTY:VN 225038N1071009E
DES:A WATER LEVEL CAVE ON THE NORTH SIDE OF AN ISLAND IN THE
NORTHERN PART OF THE ILE DES ARENES GROUP AT UTM YJ257062.
THE CAVE ENTRANCE MEASURES 10 FT HIGH AND 20 FT WIDE.

[REDACTED]

25X1

ITM08:LE GOELAND CAVE (NEW) SGM:NONE CTY:VN 205057N1070722E
DES:A WATER LEVEL CAVE ON THE SE END OF LE GOELAND ISLAND AT
UTM YJ208067. THE CAVE ENTRANCE [REDACTED] AND 25
FT WIDE.

[REDACTED]

25X1

25X1

ITM09:ILE DES DEUX CIRQUES CAVE (NEW) SGM:NONE CTY:VN 201521N1070250E
DES:A WATER LEVEL CAVE ON THE NW END OF ILE DES DEUX CIRQUES AT
UTM YJ130073. THE CAVE ENTRANCE MEASURES 20 FT HIGH
AND 30 FT WIDE.

[REDACTED]

25X1

ITM10:ILE DES MOUFLONS CAVE (NEW) SGM:NONE CTY:VN 205214N1070141E
DES:A WATER LEVEL CAVE ON THE EASTERN SIDE OF ILE DES MOUFLONS
AT UTM YJ110089. THE CAVE ENTRANCE MEASURES 20 FT HIGH AND

[REDACTED]

25X1
25X1

PART II. OTHER PHOTO INTERPRETATIONS - NONE

GP-1

C O N F I D E N T I A L [REDACTED]

25X1

END OF MESSAGE

1