

TOP SECRET

PRIORITY


25X1

P 030759Z
FM NPIC
TO DIRNSA

25X1

1968 MAY 3 19 31Z

OUT 64999



OPCEN
YDHAVQC/CINCEUR
CINCPACFLT
CINCUSNAVEUR
FICPAC
COMNAVFORJAPAN
AFSCC
AFSSO AFSC
AFSSO PACAF
AFSSO ACIC
AFSSO FTD
AFSSO NORTON
AFSSO ESD
AFSSO SAMSO
AFSSO IRC
AFSSO USAFE (FOR EEIC)
AFSSO TAC
USAFSS
INFO FICEUR
ZEM

DISTRIBUTION		
CY	OFFICE	
1	FILE	
2	CABLE SEC.	
	PP&B/RD	
	SECUR.	
	TSSG	
	PSG/OC	
	RRD	
	REPRO	
	AID	
	IEG	
3,4	PROD	✓
	SCIEN	
	WEST	
	EAST	
	M&S	
	PGM	
5	IAS	
	DIA-XX4	
6	SPAD *	
7	DIA-AP *	
	CMX	
PT	06	

25X1
25X1

TOP SECRET TTTT

CITE NPIC 3651

MISSION 1046 14-29 MARCH 68 OAK SUPPL 02 MAY 68

PREFACE

THIS IS THE SIXTH AND FINAL OAK SUPPLEMENT REPORT ON MISSION 1046 AND PROVIDES INFORMATION ON COMIREX TARGETS NOT INCLUDED IN THE OAK REPORTS.

TARGETS ARE ARRANGED IN THIS REPORT BY SUBJECT AND WITHIN EACH SUBJECT BY COMIREX TARGET NUMBER. TARGETS OF OPPORTUNITY OBSERVED ARE LISTED NUMERICALLY UNDER THE APPROPRIATE SUBJECT AFTER THE LISTING OF COMIREX TARGETS. LOCATIONS OF TARGETS IN THIS REPORT ARE INDICATED BOTH BY THE COUNTRY CODE AND THE COORDINATES.

((NOTE: TEXT THAT FOLLOWS INDENTICAL OAK SUPPL MISSION 1046))

TOP SECRET TTTT

END OF MESSAGE

((NOTE: ABOVE MESSAGE ALSO PASSED TO

TOP SECRET

GROUP 1
Excluded from automatic
downgrading and
declassification

PREFACE

OUT64999

THIS IS THE SIXTH AND FINAL OAK SUPPLEMENT REPORT ON MISSION 1046 AND PROVIDES INFORMATION ON COMIREX TARGETS NOT INCLUDED IN THE OAK REPORTS.

TARGETS ARE LISTED IN THIS REPORT BY SUBJECT AND WITHIN EACH SUBJECT BY COMPLEX TARGET NUMBER. TARGETS OF OPPORTUNITY OBSERVED ARE LISTED NUMERICALLY UNDER THE APPROPRIATE SUBJECT AFTER THE LISTING OF COMIREX TARGETS. LOCATIONS OF TARGETS IN THIS REPORT ARE INDICATED BOTH BY THE COUNTRY CODE AND THE COORDINATES.

ICBM AND MR/IRBM TARGETS ARE REPORTED BY COMPLEX, FOLLOWED BY A LISTING OF THE INDIVIDUAL SITES WHICH WERE NOT REPORTED IN THE OAK. ONLY PHOTOGRAPHIC REFERENCES AND TARGET IDENTIFIERS WILL BE GIVEN FOR THOSE SITES AT WHICH NO SIGNIFICANT CHANGE IS REFLECTED.

SELECTED PHOTOGRAPHIC REFERENCES FOLLOW THE DESCRIPTION OF THE TARGET. PASS NUMBERS ARE LISTED FIRST, FOLLOWED BY THE DATE OF EACH PASS. THE LETTER F PRECEDING FRAME NUMBERS INDICATES THE FORWARD CAMERA, AND THE LETTER A INDICATES THE AFT CAMERA. UNIVERSAL REFERENCE GRID COORDINATES ARE GIVEN IN PARENTHESES AFTER THE FRAME NUMBER TO WHICH THEY APPLY. THIS GRID IS UNIVERSAL GRID NO 1, FEB 64. SYMBOLS FOR CONDITIONS AFFECTING INTERPRETABILITY ARE --

- C @CLEAR
- SC @SCATTERED CLOUD COVER
- HC @HEAVY CLOUD COVER
- H @HAZE
- CS @CLOUD SHADOW
- S @SNOW
- O @OBLIQUITY
- SD @SEMI-DARKNESS
- GC @GROUND COVER
- CF @CAMOUFLAGE
- SS @SMALL SCALE

NEGATIVE RESPONSES TO SPECIFIC REQUIREMENTS WILL BE ANSWERED FOR THE MOST PART BY NAC @NO APPARENT CHANGE AND/OR NOOB @NO ORDER OF BATTLE DISCERNIBLE AT THE END OF THE REFERENCE LINE. ON MULTIPLE PHOTOGRAPHIC COVERAGE, NAC/NOOB IS ASSIGNED TO THE PASS WHICH REPRESENTS THE BEST COVERAGE. ON TARGETS WITH MULTIPLE REQUIREMENTS, A POSITIVE READOUT MAY APPEAR IN ANSWER TO ONE REQUIREMENT, AND NAC/NOOB MAY APPEAR IN RESPONSE TO ANOTHER. ALSO, TARGETS WHICH CAN BE IDENTIFIED ONLY WILL BE INDICATED BY IDO AT THE END OF THE REFERENCE LINE.

INTERPRETABILITY OF THE PHOTOGRAPHY IS CATEGORIZED AS G @GOOD, F @FAIR, OR P @POOR. THE EXTENT OF PHOTOGRAPHIC COVERAGE IS DENOTED BY THE SYMBOLS T @TOTAL OR PT @PARTIAL. THE MODE OF COVERAGE IS INDICATED BY ST @STEREO, PS @PARTIAL STEREO, OR NS @NONSTEREO.

RECIPIENTS ARE CAUTIONED THAT THE INITIAL SCAN OF THE PHOTOGRAPHY IS BEING ACCOMPLISHED IN A SHORT TIME AND PRIOR TO FINAL REFINEMENT OF EPHEMERIS DATA. CONSEQUENTLY, FUTURE DETAILED ANALYSIS MAY RESULT IN ADDITIONAL INFORMATION OR REFINED MEASUREMENTS. MOREOVER, RECIPIENTS ARE CAUTIONED THAT THE IDENTIFICATION OF TARGETS IS BASED PRIMARILY ON PHOTOGRAPHY AND DOES NOT CONSTITUTE A FINISHED INTELLIGENCE JUDGMENT.

MISSILES

ZHANGIZ-TOBE ICBM CPLX HQ CMND/CTRL FAC UR 491222N 0811056E

1 46 0001
 1 46 0002
 1 46 0003
 1 46 0004
 1 46 0005
 1 46 0006
 1 46 0007
 1 46 0008
 1 46 0009
 1 46 0010
 1 46 0011
 1 46 0012
 1 46 0013
 1 46 0014
 1 46 0015
 1 46 0016
 1 46 0017
 1 46 0018
 1 46 0019
 1 46 0020
 1 46 0021
 1 46 0022
 1 46 0023
 1 46 0024
 1 46 0025
 1 46 0026
 1 46 0027
 1 46 0028
 1 46 0029
 1 46 0030
 1 46 0031
 1 46 0032
 1 46 0033
 1 46 0034
 1 46 0035
 1 46 0036
 1 46 0037
 1 46 0038
 1 46 0039
 1 46 0040
 1 46 0041
 1 46 0042
 1 46 0043
 1 46 0044
 1 46 0045
 1 46 0046
 1 46 0047
 1 46 0048
 1 46 0049
 1 46 0050
 1 46 0051
 1 46 0052
 1 46 0053
 1 46 0054
 1 46 0055
 1 46 0056
 1 46 0057
 1 46 0058
 1 46 0059
 1 46 0060
 1 46 25X1
 1 46 0062
 1 46 0063

DISNA MRBM COMPLEX UR 553530N 0282030E

146 0064
146 25X1
146 0066
146 0067
146 0068

TWO OF THE THREE LAUNCH SITES, THE THREE FIXED FIELD SITES, AND THE RAIL-TO-ROAD TRANSFER POINT ARE COVERED. NO SIGNIFICANT CHANGE IS OBSERVED.

146 25X1
146 0070

ZELKI MRBM LAUNCH SITE UR 553546N 0282442E

146 0071
146 25X1

BORKOVICHI MRBM LAUNCH SITE UR 554141N 0282710E

146 0073
146 0074

DERNOVICHI FIXED FIELD MRBM SITE UR 554744N 0281957E

146 0075
146 25X1

DEMIDOVO FIXED FIELD MRBM SITE UR 554115N 0281815E

146 0077
146 0078

MORACHKOVO FIXED FIELD MRBM SITE UR 555307N 0281618E

146 0079
146 25X1

FROLOVO INDUSTRIAL ACTIVITY UR 49477N 043407E

146 0081
146 0082

0235 7-A
NO EVIDENCE IS OBSERVED TO CONFIRM OR NEGATE MISSILE ASSOCIATION. NO NEW CONSTRUCTION, CHANGES IN FACILITIES, OR PREVIOUSLY UNREPORTED FEATURES ARE OBSERVED.

146 0083
146 25X1

BALAKLAVA SUBMARINE BASE UR 443006N 0333601E

146 0085
146 0086

OB -- 8 MEDIUM SS, 4 SMALL SS, 4 PROBABLE SMALL SS, 3 PROBABLE POLNOCHNY LSM, 1 AUXILIARY, AND 10 UNIDENTIFIED SMALL VESSELS.
- 8 MEDIUM SS, 5 SMALL SS, 2 MEDIUM SURFACE VESSELS, AND NUMEROUS UNIDENTIFIED SMALL VESSELS.

146 0087
146 25X1

KIYEV SAM COMPLEX B24-5 UR 501450N 0300533E

146 0089
146 0090

0233 3a-P
THE COMPLEX REMAINS IN A MID-STAGE OF CONSTRUCTION. LAUNCH SITES A AND C APPEAR NEARER COMPLETION THAN SITE B. EXCAVATIONS ARE OBSERVED AT THE THREE SITE CONTROL CENTERS, SUGGESTING CONSTRUCTION OF BUNKERS SIMILAR TO THOSE AT OTHER SA-5 COMPLEXES. REVETMENTS CAN BE OBSERVED AT ALL LAUNCH POSITIONS. A PROBABLE MISSILE READY SHELTER IS AT LAUNCH POSITION A6. ONE OF THE THREE RADAR MOUNDS AND THE EXCAVATION AT THE SITE CONTROL CENTER OF THE TRACKING/GUIDANCE FACILITY ARE OCCUPIED. IN THE SUPPORT AREA, AN ADDITIONAL BUILDING IS IN AN EARLY STAGE OF CONSTRUCTION. THE MISSILE-HANDLING FACILITY NOW CONSISTS OF TWO DRIVE-THROUGH BUILDINGS, TWO PROBABLE STORAGE REVETMENTS, TWO FUELING/CHECKOUT POINTS, AND TWO LARGE STORAGE BUILDINGS. ALL FOUR AIR WARNING RADAR MOUNDS ARE OCCUPIED. THE CONTROL BUILDING APPEARS EXTERNALLY COMPLETE.

146 0091
146 25X1

THE PREVIOUSLY REPORTED GROUND SUPPORT EQUIPMENT REMAINS IN THE SAME LOCATION. NO MISSILES CAN BE IDENTIFIED.

146 0093
146 0094

146 0095
146 25X1

146 0097
146 0098

146 0099
146 25X1

146 0101
146 25X1

146 0103
146 25X1

146 0105
146 0106

146 0107
146 25X1

146 0109
146 0110

146 0111
146 0112

146 0113
146 0114

146 0115
146 0116

146 0117
146 0118

146 0119
146 0120

146 0121
146 0122

146 0123
146 0124

146 25X1
146 0125

OSTRAVA SAM SITE B32-2 CZ 495937N 0180016E

SITE IS SECURED BY A WALL AND CONSISTS OF SIX REVETTED LAUNCH POSITIONS, THREE OF WHICH ARE COVERED AND OCCUPANCY IS UNDETERMINED, AND THREE ARE POSSIBLY OCCUPIED. THE CENTRAL GUIDANCE AREA IS REVETTED AND IS PROBABLY OCCUPIED. THREE REVETTED MISSILE-HOLD POSITIONS ARE COVERED. OCCUPANCY IS UNDETERMINED. THE SITE SUPPORT AREA CONTAINS SEVEN BUILDINGS.

PLZEN SUSPECT SAM SITE C11-2 CZ 4938//N 01557//E

NO SA-2 SITE OBSERVED AT THE REFERENCED COORDINATES.

BAKU SAM SITE B10-3 UR 402236N 0500657E

THE SITE IS PROBABLY OCCUPIED. A NEW MISSILE-HOLD REVETMENT HAS BEEN ADDED.

BELOKOROVICHI MRBM COMPLEX SAM SITE B27-2 UR 510931N 0274330E

12 NM EAST OF THE BELOKOROVICHI MRBM COMPLEX. THE SITE IS OF STAR CONFIGURATION AND CONSISTS OF SIX REVETTED, OCCUPIED LAUNCH POSITIONS. THE GUIDANCE AREA IS REVETTED, MOUNDED, AND OCCUPIED. OF THE THREE REVETTED MISSILE-HOLD POSITIONS, ONE IS OCCUPIED AND OCCUPANCY OF TWO IS UNDETERMINED. THE SITE SUPPORT AREA CONSISTS OF SEVEN BUILDINGS. AT LEAST 20 VEHICLES/PIECES OF EQUIPMENT ARE AT THE SITE.

CHERNIGOV SAM TRAINING AREA B23-2 UR 511730N 0305450E

THE SIX LAUNCH REVETMENTS, THE CENTRAL GUIDANCE REVETMENT, AND AT LEAST TWO MISSILE-HOLD REVETMENTS ARE OCCUPIED.

CHERNIGOVKA SAM SITE B20-3 UR 440930N 1322953E

THE SITE IS PROBABLY OCCUPIED.

CHERNIGOVKA SAM SITE B25-3 UR 441115N 1320900E

THE SITE IS PROBABLY UNOCCUPIED.

CHERNOMORSKOYE SAM SITE A28-2 UR 4530//N 03240//E

1.5 NM WEST OF CHERNOMORSKOYE. THE SITE IS OF STAR CONFIGURATION AND CONSISTS OF SIX REVETTED OCCUPIED LAUNCH POSITIONS AND A REVETTED OCCUPIED GUIDANCE AREA. A REVETTED, OCCUPIED ACQUISITION RADAR POSITION IS APPROXIMATELY 1,000 FT NE OF THE GUIDANCE AREA. THE THREE REVETTED MISSILE-HOLD POSITIONS ARE OCCUPIED. THE ONSITE MISSILE HANDLING AREA CONSISTS OF TWO DRIVE-THROUGH/DRIVE-BY BUILDINGS AND ONE LARGE, REVETTED DRIVE-IN BUILDING. THE ONSITE SUPPORT AREA CONSISTS OF FOUR BUILDINGS, AT LEAST 15 VEHICLES/PIECES OF EQUIPMENT ARE LOCATED THROUGHOUT THE SITE.

FEODOSIYA SAM SITE A16-2 UR 450041N 0352406E

1046 012
1046 25X1
1046 0129
1046 0130
1046 0131
1046 0132
1046 0133
1046 0134
1046 25X1
1046 0136
1046 0137
1046 25X1
1046 0139
1046 25X1
1046 0141
1046 0142
1046 25X1
1046 0144
1046 0145
1046 25X1
1046 0147
1046 0148
1046 25X1
1046 0150
1046 0151
1046 0152
1046 0153
1046 0154
1046 0155
1046 0156
1046 25X1
1046 0158
1046 0159
1046 25X1
1046 0161
1046 0162
1046 25X1
1046 0164
1046 0165
1046 25X1
1046 0167
1046 25X1
1046 0169
1046 0170
1046 25X1
1046 0172
1046 25X1
1046 0174
1046 0175
1046 25X1
1046 0177
1046 0178
1046 0179
1046 0180
1046 0181
1046 0182
1046 0183
1046 0184
1046 0185
1046 0186
1046 25X17
1046 0188
1046 0189

[REDACTED]
THE SITE CONSISTS OF SIX REVETTED LAUNCH POSITIONS, FIVE OF WHICH ARE PROBABLY OCCUPIED. THE REVETTED GUIDANCE AREA CONTAINS AT LEAST FOUR UNIDENTIFIED PIECES OF EQUIPMENT. OF THE THREE REVETTED MISSILE-HOLD POSITIONS, ONE IS PROBABLY OCCUPIED AND THE OCCUPANCY OF TWO IS UNDETERMINED. NEW UNIDENTIFIED CONSTRUCTION ACTIVITY AND GROUND SCARRING IS OBSERVED IMMEDIATELY OUTSIDE THE SOUTHERN SIDE OF THE OUTER RING ROAD. NO APPARENT CHANGE IS OBSERVED IN THE SITE SUPPORT FACILITIES.

146 25X1,
146 0191
146 0192
146 0193
146 0194
146 0195
146 0196
146 0197
146 0198

[REDACTED]
GLAZOV SAM SUPPORT FACILITY UR 580627N 0524005E

146 25X1,
146 0200
146 0201
146 0202

[REDACTED]
GROZNY SAM SUPPORT FACILITY UR 431540N 0453330E

146 25X1,
146 0204
146 0205
146 0206

[REDACTED]
KALININGRAD SAM SITE B02-3 UR 545320N 0203346E

146 25X1,
146 0208
146 0209
146 0210

[REDACTED]
KALININGRAD SAM SITE B21-3 UR 542723N 0201625E

146 0211
146 25X1
146 0213
146 0214

[REDACTED]
KALININGRAD SAM SITE C11-3 UR 543751N 0210244E

146 0215
146 25X1
146 0217
146 0218

[REDACTED]
KALININGRAD SAM SITE C13-3 UR 542818N 0205940E

146 0219
146 25X1
146 0221
146 0222

[REDACTED]
KALININGRAD SAM SITE C27-3 UR 543951N 0195400E

146 0223
146 25X1
146 0225
146 0226

[REDACTED]
KALININGRAD SAM SITE C32-3 UR 545604N 0200224E

146 0227
146 25X1
146 0229
146 0230

[REDACTED]
KAPUSTIN YAR MSL CPLX SAM SITE C28-3 UR 484515N 0451625E

146 0231
146 25X1
146 0233
146 0234

[REDACTED]
REPORTED UNDER KAPUSTIN YAR SAM LAUNCH COMPLEX, COMIREX [REDACTED]

146 0235
146 25X1
146 25X1
146 0239

[REDACTED]
KAPUSTIN YAR MSL CPLX SAM SITE C30-3 UR 484919N 0452956E

146 0240
146 25X1
146 25X1
146 0244

[REDACTED]
REPORTED UNDER KAPUSTIN YAR SAM LAUNCH COMPLEX, COMIREX [REDACTED]

146 0245
146 0245
146 25X1
146 25X1

[REDACTED]
KAPUSTIN YAR MSL CPLX SAM SITE B31-3 UR 484948N 0453831E

146 0246
146 0247
146 25X1
146 25X1

[REDACTED]
REPORTED UNDER KAPUSTIN YAR SAM LAUNCH COMPLEX, COMIREX [REDACTED]

146 0248
146 0249
146 25X1
146 0251

[REDACTED]
KAPUSTIN YAR MSL CPLX SAM SITE B20-2 UR 500036N 0355527E

146 0252
146 0253
146 25X1
146 0254

[REDACTED]
THE SITE IS OF STAR CONFIGURATION AND CONSISTS OF SIX REVETTED

146 0255

LAUNCH POSITIONS, A REVETTED GUIDANCE AREA, AND THREE REVETTED MISSILE-HOLD POSITIONS. THE SITE SUPPORT AREA IS LOCATED APPROXIMATELY 1,000 FT EAST OF THE SITE AND CONSISTS OF ONE LARGE AND TEN SMALLER BUILDINGS. THE MISSILE-HANDLING AREA WITH TWO SMALL DRIVE-THROUGH BUILDINGS AND A LARGE, REVETTED DRIVE-IN BUILDING IS IMMEDIATELY NORTH OF THE LAUNCH AREA. OCCUPANCY OF THE SITE IS UNDETERMINED.

1:46 025
1:46 0251
1:46 0255
1:46 0256
1:46 0257
1:46 0258
1:46 0259

[REDACTED]

1:46 25X1
1:46 0261
1:46 0262

KHASAVYURT SAM SITE B10-2 UR 431420N 0465210E

1:46 0263

12.0 NM ESE OF KHASAVYURT ON THE EAST BANK OF THE SULAK RIVER. A COMPLETED SA-2 SITE OF FAN CONFIGURATION CONSISTS OF SIX REVETTED LAUNCH POSITIONS AND A REVETTED CENTRAL GUIDANCE AREA, ALL UNOCCUPIED.

1:46 25X1
1:46 0265
1:46 0266
1:46 0267
1:46 0268

[REDACTED]

1:46 25X1
1:46 0270

KHERSON SAM SITE B21-2 UR 4627//N 03229//E

1:46 0271

12.4 NM SSW OF KHERSON. THE SITE IS OF STAR CONFIGURATION AND CONSISTS OF SIX REVETTED OCCUPIED LAUNCH POSITIONS AND A REVETTED OCCUPIED GUIDANCE AREA. A REVETTED, UNOCCUPIED ACQUISITION RADAR POSITION IS APPROXIMATELY 500 FT EAST OF THE GUIDANCE AREA. OF THE THREE REVETTED MISSILE-HOLD POSITIONS, ONE IS OCCUPIED AND TWO ARE UNOCCUPIED. ONE BEAM-TYPE REVETMENT IS OCCUPIED. THE ONSITE MISSILE-HANDLING AREA CONSISTS OF ONE LARGE DRIVE-THROUGH BUILDING, TWO DRIVE-THROUGH/DRIVE-BY BUILDINGS, AND FOUR OTHER BUILDINGS. THE ONSITE SUPPORT AREA CONSISTS OF NINE BUILDINGS. AT LEAST 70 VEHICLES/PIECES OF EQUIPMENT ARE LOCATED THROUGHOUT THE SITE.

1:46 25X1
1:46 0273
1:46 0274
1:46 0275
1:46 0276
1:46 0277
1:46 0278
1:46 0279
1:46 0280
1:46 0281
1:46 0282
1:46 0283

[REDACTED]

1:46 25X1
1:46 0285

KIYEV SAM SITE B35-2 UR 503754N 0302354E

1:46 0286

12 NM NNW OF KIEV. THE SITE IS OF STAR CONFIGURATION AND CONSISTS OF SIX REVETTED LAUNCH POSITIONS OF UNDETERMINED OCCUPANCY. THE GUIDANCE AREA IS REVETTED AND OF UNDETERMINED OCCUPANCY. THE THREE REVETTED MISSILE-HOLD POSITIONS ARE OF UNDETERMINED OCCUPANCY. THE SITE SUPPORT AREA CONSISTS OF 13 BUILDINGS.

1:46 25X1
1:46 0288
1:46 0289
1:46 0290
1:46 0291
1:46 0292
1:46 0293

[REDACTED]

1:46 25X1
1:46 0295

KOROSTEN SAM SITE C26-2 UR 505123N 0280043E

1:46 0296

25 NM WSW OF KOROSTEN. THE SITE IS OF STAR CONFIGURATION AND CONSISTS OF SIX REVETTED, OCCUPIED LAUNCH POSITIONS. THE GUIDANCE AREA IS REVETTED AND PARTIALLY COVERED, OCCUPANCY UNDETERMINED. THE TWO REVETTED MISSILE-HOLD POSITIONS ARE OF UNDETERMINED OCCUPANCY. THE SITE SUPPORT AREA CONSISTS OF SIX BUILDINGS. AT LEAST SIX VEHICLES/PIECES OF EQUIPMENT ARE AT THE SITE.

1:46 25X1
1:46 0298
1:46 0299
1:46 0300
1:46 0301
1:46 0302
1:46 0303
1:46 0304

[REDACTED]

1:46 25X1
1:46 0306

KOROSTEN SAM SITE B34-2 UR 510730N 0283040E

1:46 0307

THE SIX LAUNCH POSITIONS AND GUIDANCE AREA HAVE DETERIORATED AND ARE OVERGROWN WITH VEGETATION.

1:46 25X1
1:46 0309
1:46 0310

[REDACTED]

1:46 25X1
1:46 0312

KRIVROY ROG SAM SITE B19-2 UR 4738//N 03317//E

1:46 0313

[REDACTED]

1:46 25X1
1:46 0315

10 NM SSW OF KRIVROY ROG.

THE SITE IS OF STAR CONFIGURATION AND CONSISTS OF SIX REVETTED PROBABLY OCCUPIED LAUNCH POSITIONS AND A REVETTED OCCUPIED GUIDANCE AREA. A REVETTED OCCUPIED ACQUISITION RADAR POSITION IS APPROXIMATELY 600 FT NE OF THE GUIDANCE AREA. THE THREE REVETTED MISSILE-HOLD POSITIONS ARE OF UNDETERMINED OCCUPANCY. THE ONSITE MISSILE-HOLDING AREA CONSISTS OF TWO DRIVE-THROUGH/DRIVE-BY BUILDINGS AND ONE LARGE REVETTED DRIVE-IN BUILDING. THE ONSITE SUPPORT AREA CONSISTS OF 12 BUILDINGS.

146 0316
146 0317
146 0318
146 0319
146 0320
146 0321
146 0322
146 0323
146 25X1

KOLEVETS SAM SITE B04-2 UR 514845N 0333913E

18.5 NM NE OF KOLEVETS. THE SITE IS OF LINK CONFIGURATION AND CONSISTS OF SIX REVETTED LAUNCH POSITIONS, A REVETTED GUIDANCE AREA, AND THREE REVETTED MISSILE-HOLD POSITIONS. OCCUPANCY IS UNDETERMINED.

146 0325
146 0326
146 25X1
146 0328
146 0329
146 0330

KOLEVETS SAM SITE B09-2 UR 513313N 033444E

13.5 NM EAST OF KOLEVETS. THE SITE IS OF LINK CONFIGURATION AND CONSISTS OF SIX REVETTED, OCCUPIED LAUNCH POSITIONS. THE GUIDANCE AREA IS REVETTED AND OCCUPIED. THE THREE REVETTED MISSILE-HOLD POSITIONS ARE POSSIBLY OCCUPIED. THE SITE SUPPORT AREA CONSISTS OF EIGHT BUILDINGS.

146 0331
146 25X1
146 0333
146 0334
146 25X1
146 0336
146 0337
146 0338

KUTAISI PROBABLE SAM SUPPORT FACILITY UR 420941N 0422619E

THE FACILITY CONTAINS FOUR LARGE DRIVE-IN BUILDINGS, TWO PROBABLY REVETTED BUILDINGS, AT LEAST SEVEN OTHER BUILDINGS, AND A LARGE UKRAINA-TYPE REVETMENT AT THE SOUTH EDGE OF THE INSTALLATION. A POSSIBLE SA-3 ASSEMBLY AREA IS UNDER CONSTRUCTION IMMEDIATELY NORTH OF THE SA-2 SAM SUPPORT AREA.

146 0339
146 0340
146 25X1
146 0342
146 0343
146 25X1
146 0345
146 0346
146 0347
146 0348

LENINGRAD SAM SITE D25-3 UR 594236N 0291749E

ALL FOUR LAUNCH POSITIONS ARE OCCUPIED. THE GUIDANCE AREA IS OCCUPIED BY A GUIDANCE RADAR ON TOP OF A TOWER. THE MISSILE-HOLD POSITION IS OCCUPIED BY A STRUCTURE. NO VEHICLES/PIECES OF EQUIPMENT ARE OBSERVED.

146 0349
146 25X1
146 0351
146 0352
146 0353
146 25X1
146 0355
146 0356
146 0357

LENINGRAD SAM SITE D28-3 UR 595746N 0291731E

ALL FOUR LAUNCH POSITIONS ARE OCCUPIED. THE GUIDANCE AREA IS OCCUPIED BY A POSSIBLE GUIDANCE RADAR ON TOP OF A TOWER. THE MISSILE-HOLD POSITION IS OCCUPIED BY A STRUCTURE. NO VEHICLES/PIECES OF EQUIPMENT ARE OBSERVED.

146 0358
146 25X1
146 0360
146 0361
146 25X1
146 0363
146 0364
146 0365

MINGECHAUR SAM SITE A11-2 UR 404244N 0471437E

MINGECHAUR SAM SITE B27-2 UR 404422N 0464553E

MINGECHAUR SAM SITE E28-3 UR 555233N 0361633E

146 0366
146 25X1
146 0368
146 0369
146 25X1
146 0371
146 0372
146 0373
146 25X1
146 0375
146 0376
146 0377
146 25X1

ALL FOUR LAUNCH POSITIONS, THE GUIDANCE AREA, THE MISSILE-HOLD POSITION, AND THE ACQUISITION RADAR POSITION ARE OCCUPIED BY UNIDENTIFIED EQUIPMENT.

[REDACTED]
POLESSK SAM SITE A17A-3 UR 545035N 0210650E

[REDACTED]
SEVASTOPOL SAM SITE A27-3 UR 443531N 0332545E

[REDACTED]
TOMSK SAM SUPPORT FACILITY UR 563534N 0845504E

[REDACTED]
TUAPSE SAM SITE A28-2 UR 440555N 0390239E

[REDACTED]
ALL SIX LAUNCH POSITIONS ARE OCCUPIED. NO EVIDENCE IS OBSERVED OF THE SITE BEING DISMANTLED.

[REDACTED]
USOVO MRBM COMPLEX SAM SITE B30-2 UR 512400N 0275150E

[REDACTED]
14.7 NM NW OF USOVO.
THE SITE IS OF LINK CONFIGURATION AND CONSISTS OF SIX REVETTED, OCCUPIED LAUNCH POSITIONS. THE GUIDANCE AREA IS REVETTED, MOUNDED, AND POSSIBLY OCCUPIED. THE THREE REVETTED MISSILE-HOLD POSITIONS ARE PROBABLY UNOCCUPIED. THE SITE SUPPORT AREA CONSISTS OF SEVEN BUILDINGS.

[REDACTED]
USOVO MRBM COMPLEX SAM SITE A05-2 UR 512345N 0282251E

[REDACTED]
16 NM WNW OF OVRUCH.
THE SITE IS OF STAR CONFIGURATION AND CONSISTS OF SIX REVETTED LAUNCH POSITIONS, THREE OCCUPIED AND THREE OF UNDETERMINED OCCUPANCY. THE REVETTED GUIDANCE AREA IS OCCUPIED. THE THREE REVETTED MISSILE-HOLD POSITIONS ARE OF UNDETERMINED OCCUPANCY. THE ONSITE SUPPORT AREA CONSISTS OF AT LEAST SIX BUILDINGS.

[REDACTED]
USSURIYSK SAM SITE A04-3 UR 435215N 1320215E

[REDACTED]
THE SITE IS PROBABLY OCCUPIED.

[REDACTED]
USSURIYSK SAM SITE B04-3 UR 440112N 1321127E

[REDACTED]
THE SITE IS PROBABLY OCCUPIED.

[REDACTED]
USSURIYSK SAM SITE B08-3 UR 435320N 1321653E

[REDACTED]
THE SITE IS PROBABLY OCCUPIED.

[REDACTED]
USSURIYSK SAM SITE C07-3 UR 440056N 1323102E

1:46 0379
1:46 0380
1:46 0381
1:46 25X182
1:46 0383
1:46 0384
1:46 0385
1:46 25X136
1:46 0387
1:46 0388
1:46 0389
1:46 25X130
1:46 0391
1:46 0392
1:46 0393
1:46 25X134
1:46 0395
1:46 0396
1:46 0397
1:46 0398
1:46 0399
1:46 25X138
1:46 0401
1:46 0402
1:46 25X133
1:46 0404
1:46 0405
1:46 25X136
1:46 0407
1:46 0408
1:46 0409
1:46 0410
1:46 0411
1:46 25X12
1:46 0413
1:46 0414
1:46 0415
1:46 25X16
1:46 0417
1:46 0418
1:46 0419
1:46 0420
1:46 0421
1:46 25X12
1:46 0423
1:46 0424
1:46 0425
1:46 25X16
1:46 0427
1:46 25X17
1:46 0428
1:46 0429
1:46 0430
1:46 25X11
1:46 0432
1:46 25X13
1:46 0434
1:46 0435
1:46 25X16
1:46 0437
1:46 25X18
1:46 0439
1:46 0440
1:46 25X11

THE SITE IS PROBABLY OCCUPIED.

[REDACTED]
VLADIVOSTOK SAM SITE A07-3 UR 430735N 1320225E

THE SITE IS PROBABLY OCCUPIED.

[REDACTED]
VLADIVOSTOK SAM SITE A19-3 UR 425828N 1315449E

THE SITE IS PROBABLY OCCUPIED.

[REDACTED]
VLADIVOSTOK SAM SITE A22-3 UR 425854N 1314808E

THE SITE IS PROBABLY OCCUPIED.

[REDACTED]
VLADIVOSTOK SAM SITE B26-3 UR 430227N 1313301E

THE SITE IS PROBABLY OCCUPIED.

[REDACTED]
VLADIVOSTOK SAM SUPPORT FACILITY 2 UR 430038N 1322615E

[REDACTED]
YELSK MRBM COMPLEX SAM SITE A10-2 UR 514228N 0292740E

9 NM EAST OF THE YELSK MRBM COMPLEX.
THE SITE IS OF LINK CONFIGURATION AND CONSISTS OF SIX REVETTED,
POSSIBLY OCCUPIED LAUNCH POSITIONS. THE GUIDANCE AREA IS REVETTED
AND POSSIBLY OCCUPIED. THE THREE REVETTED MISSILE-HOLD POSITIONS
ARE POSSIBLY UNOCCUPIED. THE SITE SUPPORT AREA CONSISTS OF NINE
BUILDINGS.

[REDACTED]
ZHITOMIR SAM SITE C29-2 UR 502034N 0275902E

27 NM WNW OF ZHITOMIR.
THE SITE IS OF UNDETERMINED CONFIGURATION, LACKING INNER SERVICE
ROADS, AND CONSISTS OF SIX REVETTED, UNOCCUPIED LAUNCH POSITIONS.
THE GUIDANCE AREA IS REVETTED AND UNOCCUPIED. THERE IS NO SITE
SUPPORT ACTIVITY.

[REDACTED]
WROCLAW SAM SITE C15-3 PO 505025N 0172205E

[REDACTED]
CONSTRUCTION CONTINUES ON THE SITE. TWO BUILDINGS ARE UNDER
CONSTRUCTION AND THE AREA IS PROBABLY SECURED BY A DOUBLE FENCE.
NO MISSILES OR MISSILE-RELATED EQUIPMENT ARE OBSERVED.

[REDACTED]
VOLGOGRAD SAM SUPPORT FACILITY 1 UR 485211N 0443817E

[REDACTED]
UMAN SAM SUPPORT FACILITY UR 484319N 0301724E

1046 0442
1046 25X13
1046 0444
1046 0445
1046 25X13
1046 0447
1046 25X13
1046 0449
1046 0450
1046 25X11
1046 0452
1046 25X13
1046 0454
1046 0455
1046 25X13
1046 0457
1046 25X13
1046 0459
1046 0460
1046 25X11
1046 0462
1046 25X13
1046 0464
1046 0465
1046 0466
1046 25X11
1046 0468
1046 0469
1046 0470
1046 25X11
1046 0472
1046 0473
1046 0474
1046 0475
1046 0476
1046 0477
1046 25X11
1046 0479
1046 0480
1046 25X11
1046 0482
1046 0483
1046 0484
1046 0485
1046 0486
1046 25X11
1046 0488
1046 0489
1046 25X11
1046 0491
1046 0492
1046 0493
1046 25X11
1046 0495
1046 25X11
1046 0497
1046 0498
1046 0499
1046 25X11
1046 0501
1046 0502
1046 0503
1046 0504

[Redacted]

1°46 25X1
1°46 0506
1°46 0507
1°46 0508

USSURIYSK SAM TRAINING AREA B19-2 UR 433324N 1315620E

[Redacted]

1°46 25X1
1°46 0510
1°46 0511
1°46 0512

AL ISMAILIYAH SAM SITE C29-2 EG 304005N 0314935E
111 NO COMRX

THE SIX REVETTED LAUNCH POSITIONS ARE OCCUPIED BY LAUNCHERS WITH PROBABLE MISSILES. THE GUIDANCE AREA IS OCCUPIED BY A PROBABLE RADAR. APPROXIMATELY 1,000 FT SOUTH OF THE LAUNCH AREA ARE SIX PROBABLY REVETTED DRIVE-THROUGH MISSILE-HOLD BUILDINGS AND SEVERAL VEHICLES/PIECES OF EQUIPMENT.

1°46 25X1
1°46 0514
1°46 0515
1°46 0516
1°46 0517
1°46 0518

[Redacted]

1°46 25X1
1°46 0520
1°46 0521
1°46 25X1

KUTAISI PROBABLE SAM SUPPORT FACILITY UR 420941N 0422619E
7-A1 NO COMRX

THE FACILITY CONTAINS FOUR LARGE DRIVE-IN BUILDINGS, TWO PROBABLY REVETTED BUILDINGS, AT LEAST SEVEN OTHER BUILDINGS, AND A LARGE UKRAINA-TYPE REVETMENT AT THE SOUTH EDGE OF THE INSTALLATION. A POSSIBLE SA-3 ASSEMBLY AREA IS UNDER CONSTRUCTION IMMEDIATELY NORTH OF THE SA-2 SAM SUPPORT AREA.

1°46 25X1
1°46 0522
1°46 0523
1°46 0524
1°46 0525
1°46 0526

[Redacted]

1°46 0527
1°46 25X1
1°46 0529
1°46 0530

ZAPOROZHYE SAM SITE B21-2 UR 473624N 0345932E
109 NO COMRX

SITE IS OF STAR CONFIGURATION AND CONSISTS OF SIX REVETTED OCCUPIED LAUNCH POSITIONS AND A REVETTED OCCUPIED GUIDANCE AREA. THE THREE REVETTED MISSILE-HOLD POSITIONS ARE OCCUPIED. ONSITE SUPPORT AREA CONSISTS OF 13 BUILDINGS.

1°46 0531
1°46 0532
1°46 25X1
1°46 0534

[Redacted]

1°46 0535
1°46 0536
1°46 0537
1°46 25X1

NIKOPOL SAM SUPPORT FACILITY UR 472425N 0343810E
47-F NO COMRX

14 NM SE OF NIKOPOL. COMPLETED TYPE II SAM SUPPORT FACILITY CONSISTS OF ONE LARGE AND ONE SMALL DRIVE-THROUGH BUILDING, TWO REVETTED BUILDINGS, AND THREE MISCELLANEOUS BUILDINGS. THE AUXILIARY AREA IS THE SAME AS THE ONSITE SUPPORT AREA FOR NIKOPOL SAM SITE B14-2

1°46 0540
1°46 25X1
1°46 0542
1°46 0543

[Redacted]

1°46 0544
1°46 0545
1°46 25X1
1°46 25X1

NIKOPOL SAM SITE B14-2 UR 472409N 0343835E
47-C NO COMRX

16.5 NM SE OF NIKOPOL. SITE IS OF STAR CONFIGURATION AND CONSISTS OF SIX REVETTED OCCUPIED LAUNCH POSITIONS AND A REVETTED OCCUPIED GUIDANCE AREA. THE THREE REVETTED MISSILE-HOLD POSITIONS ARE PROBABLY UNOCCUPIED. ONSITE SUPPORT AREA CONSISTS OF NINE BUILDINGS.

1°46 0548
1°46 0549
1°46 25X1
1°46 0551

[Redacted]

1°46 0552
1°46 0553
1°46 0554
1°46 0555
1°46 25X1

KOROSTEN SAM SUPPORT FACILITY UR 510130N 0283330E
33-E NO COMRX

5 NM NW OF KOROSTEN. COMPLETED TYPE II SAM SUPPORT FACILITY CONSISTS OF ONE LARGE DRIVE-THROUGH AND ONE SMALL DRIVE-THROUGH BUILDINGS, TWO REVETTED BUILDINGS, AND TWO MISCELLANEOUS BUILDINGS.

1°46 0557
1°46 0558
1°46 25X1
1°46 0560

[Redacted]

1°46 0561
1°46 0562
1°46 0563
1°46 25X1
1°46 0565

KROLEVETS SAM SUPPORT FACILITY UR 513855N 0334112E
106-A NO COMRX

1°46 0566
1°46 25X1

11.6 NM NE OF KROLEVETS. COMPLETED TYPE II SAM SUPPORT FACILITY CONSISTS OF ONE LARGE DRIVE-THROUGH AND TWO SMALL DRIVE-THROUGH BUILDINGS, TWO REVETTED BUILDINGS, ONE EARTH-COVERED BUILDING, AND FIVE MISCELLANEOUS BUILDINGS. A UKRAINA-TYPE REVETMENT IS AT THE WESTERN EDGE OF THE SUPPORT FACILITY. THE AUXILIARY AREA CONSISTS OF 12 MAJOR BUILDINGS.

1°46 0568
1°46 0569
1°46 0570
1°46 0571
1°46 0572
1°46 0573

AIR FACILITIES

SPASSK-DALNIY AIRFIELD EAST UR 443640N 1325322E

1°46 025X1
1°46 0575
1°46 0576
1°46 0577

OB -- AT LEAST 21 BADGER, 1 PROBABLE CAT/CUB, AND AT LEAST 15 SMALL SWEPT/DELTA-WING.

1°46 0578
1°46 025X1
1°46 0580

BYKHOV AIRFIELD UR 533105N 0301159E

1°46 025X1
1°46 0582
1°46 0583

OB -- [REDACTED] AT LEAST 25 MEDIUM SWEPT-WING.
-- 53 MEDIUM SWEPT-WING.

1°46 025X1
1°46 025X1
1°46 025X1

POLTAVA AIRFIELD UR 493740N 0342945E

1°46 025X1
1°46 0589
1°46 0590
1°46 0591

OB -- [REDACTED] AT LEAST 50 MEDIUM PROBABLE SWEPT-WING AND AT LEAST 3 LIGHT STRAIGHT-WING.

1°46 025X1
1°46 0594
1°46 025X1

ORSKA AIRFIELD SOUTHWEST UR 542622N 0301747E

1°46 0596
1°46 0597
1°46 0598
1°46 0599

OB -- 38 PROBABLE BADGER, 2 CAT/CUB/CAMP, AND 1 LIGHT STRAIGHT-WING.

1°46 025X1
1°46 0601
1°46 0602

RYAZAN/DYAGILEVO AIRFIELD UR 543835N 0393417E

1°46 0604
1°46 0605

OB -- 3 PROBABLE BISON, 26 PROBABLE BADGER, AND 4 SMALL STRAIGHT-WING.

1°46 025X1
1°46 0607

BOBRUYSK AIRFIELD UR 530610N 0291230E

1°46 0608
1°46 025X1
1°46 0610

OB -- 33 PROBABLE BADGER AND 1 LIGHT STRAIGHT-WING.

1°46 0611
1°46 025X1
1°46 0613

ANADYR/LENINKA AIRFIELD UR 644418N 1774449E

1°46 0615
1°46 0616

OB -- AT LEAST 30 SMALL SWEPT/DELTA-WING, 5 LIGHT STRAIGHT-WING, AND 1 SMALL STRAIGHT-WING.

1°46 025X1
1°46 0618
1°46 0619

TIKSI AIRFIELD UR 714157N 1285418E

1°46 025X1
1°46 0621
1°46 0622

OB -- 8 SMALL PROBABLE SWEPT-WING, AT LEAST 1 MEDIUM STRAIGHT-WING, AND AT LEAST 14 LIGHT STRAIGHT-WING.

1°46 0624
1°46 0625

ALFKSEYEVKA AIRFIELD UR 491413N 1401128E

1°46 0626
1°46 0628

OB -- 6 BADGER AND 3 SMALL STRAIGHT-WING.

1°46 0629
1°46 25X1
1°46 0630

[REDACTED]

ASPIDNOYE AIRFIELD UR 692143N 1613256E

[REDACTED]

USSURIYSK/VOZDVIZHENKA AIRFIELD UR 435429N 1315540E

OB -- 5 BLINDER, 26 BADGER, 16 SMALL SWEEP-WING, 1 LIGHT STRAIGHT-WING, AND 1 SMALL STRAIGHT-WING.

[REDACTED]

CHEKUROVKA AIRFIELD UR 710407N 1271757E

[REDACTED]

OSTROV/GOROKHOVKA AIRFIELD UR 571743N 0282552E

OB -- 24 PROBABLE BADGER, 4 MEDIUM STRAIGHT-WING, AND 1 LIGHT STRAIGHT-WING.

[REDACTED]

TIKSI AIRFIELD WEST UR 714147N 1284120E

[REDACTED]

SARY-SHAGAN AIRFIELD UR 460131N 0722945E

OB -- [REDACTED] -- MAIN PARKING APRON -- 17 MEDIUM SWEEP-WING AND 20 SMALL STRAIGHT-WING.

[REDACTED] -- MAIN PARKING APRON -- 17 BADGER, 3 CAT/CUB/CAMP, 1 CRATE, 8 CAB, 10 COLT, AND 5 HELICOPTERS.

MAINTENANCE AREA -- 2 BADGER, 1 CAT/CUB/CAMP, 5 SMALL SWEEP-WING, AND 6 POSSIBLE AIRCRAFT.

SW PARKING APRON -- 36 SMALL SWEEP/DELTA-WING AND 1 LIGHT STRAIGHT-WING.

NE PARKING APRON -- 10 PROBABLE SMALL DELTA-WING.

SW ALERT APRON -- 15 PROBABLE SMALL SWEEP/DELTA-WING.

[REDACTED]

MOSCOW/SHCHELKOVO AIRFIELD UR 555328N 0380236E

OB -- [REDACTED] -- 10 MEDIUM STRAIGHT-WING, 19 LIGHT STRAIGHT-WING, 5 SMALL SWEEP/DELTA-WING, 5 SMALL STRAIGHT-WING, AND 27 PROBABLE AIRCRAFT.

[REDACTED] -- 2 PROBABLE CAMEL, 3 COOKPOT, 7 COOT, 6 CAT/CUB/CAMP, 34 LIGHT STRAIGHT-WING, 7 SMALL SWEEP-WING, 7 SMALL PROBABLE SWEEP-WING, 2 SMALL STRAIGHT-WING, AND 4 MEDIUM HELICOPTERS.

[REDACTED]

KERCH/BAGEROVO AIRFIELD UR 452435N 0361449E

OB -- [REDACTED] -- 4 LIGHT SWEEP-WING, 8 POSSIBLE LIGHT SWEEP-WING, 2 MEDIUM STRAIGHT-WING, AND 1 LIGHT STRAIGHT-WING.

[REDACTED] -- 2 BLINDER, 3 CRATE, 9 FIREBAR/BREWER-TYPE, 1 CAT/CUB/CAMP, 4 CRATE, 2 LIGHT SWEEP-WING, 3 SMALL SWEEP-WING, AND 4 LIGHT STRAIGHT-WING.

25X1
146 0631
146 0632
146 0633
146 25X134
146 0635
146 0636
146 0637
146 0638
146 25X139
146 0640
146 0641
146 25X142
146 0643
146 0644
146 25X145
146 0646
146 0647
146 0648
146 25X149
146 0650
146 0651
146 25X152
146 0653
146 0654
146 25X155
146 0656
146 0657
146 0658
146 25X159
146 25X160
146 0661
146 25X162
146 0663
146 0664
146 0665
146 0666
146 0667
146 0668
146 0669
146 25X170
146 0671
146 0672
146 0673
146 0674
146 0675
146 25X176
146 25X177
146 0678
146 0679
146 25X180
146 0681
146 0682
146 25X183
146 0684
146 0685
146 0686
146 0687
146 25X188
146 25X189
146 0690
146 25X191
146 0692
146 0693

[REDACTED]
KRASNOVODSK AIRFIELD UR 400337N 0530025E

[REDACTED]
LUKHOVITSY AIRFIELD UR 545418N 0390135E

OB -- AT LEAST 13 AIRCRAFT.

[REDACTED]
AKHTUBINSK FLIGHT TEST CENTER UR 481752N 0461130E

OB -- ON MAIN PARKING APRON AND TAXIWAY -- 2 BEAR, 5 BLINDER, 19 BADGER, 6 BEAGLE/MANDRAKE, 6 FIDDLER, 4 FIREBAR-TYPE, 1 CLEAT WITH RADOME, 3 CAMEL 01 WITH NOSE RADOME, 3 CAT/CUB/CAMP, 1 POSSIBLE COKE, 10 CRATE, 2 CAB, 35 SWEEP/DELTA-WING, 2 SMALL STRAIGHT-WING, AND 13 HELICOPTERS.

AROUND SPECIAL WEAPONS AREA -- 1 PROBABLE BEAGLE, 1 FIDDLER, AND 20 SMALL SWEEP/DELTA-WING.

IN MAINTENANCE AND FABRICATION AREA -- 1 BEAR, 2 BADGER, 1 POSSIBLE BEAGLE, AND 1 CAT/CUB.

NO NEW CONSTRUCTION, COMPONENTS, OR PARTIALLY ASSEMBLED AIRCRAFT/MISSILES OBSERVED.

[REDACTED]
AKHTUBINSK/VLADIMIROVKA AREA AIRFIELD UR 481851N 0461630E

OB -- DERELICT AREA -- 1 PROBABLE BADGER, 2 PROBABLE BULL, 4 PROBABLE BEAGLE/MANDRAKE, 7 SMALL SWEEP-WING, AND 1 LIGHT STRAIGHT-WING.

TEST AREA -- 5 SWEEP-WING, 1 MEDIUM STRAIGHT-WING, AND 4 LIGHT STRAIGHT-WING.

PARKING APRON -- 4 PROBABLE BADGER, 35 BEAGLE/MANDRAKE, 26 SMALL SWEEP-WING, AND 1 SMALL STRAIGHT-WING.

[REDACTED]
MOSCOW/FILI AIRFIELD UR 554540N 0372924E

OB -- -- 2 POSSIBLE LIGHT STRAIGHT-WING.

[REDACTED]
TUBAN AIRFIELD ID 084455S 1151010E

[REDACTED]
MARIENKHOFF AIRFIELD UR 545156N 0201106E

[REDACTED]
OSINOVKA AIRFIELD UR 440053N 1321242E

OB -- AT LEAST 34 SMALL SWEEP/DELTA-WING ON PARKING APRONS AND REVETMENTS AND AT LEAST 2 PROBABLE LIGHT STRAIGHT-WING ON GRASS ADJACENT TO WEST SIDE OF NNE/SSW RUNWAY AT THE NNE END.

[REDACTED]
KALININGRAD/DEVAU AIRFIELD UR 544330N 0203430E

[REDACTED]
10 LIGHT STRAIGHT-WING AND 9 SMALL/LIGHT STRAIGHT-WING.

25X1
1:46 0774
1:46 0695
1:46 0696
1:46 0697
1:46 25X1
1:46 0699
1:46 0700
1:46 0701
1:46 25X1
1:46 0702
1:46 0703
1:46 25X1
1:46 0704
1:46 0705
1:46 0706
1:46 25X1
1:46 0708
1:46 0709
1:46 0710
1:46 0711
1:46 0712
1:46 0713
1:46 0714
1:46 0715
1:46 0716
1:46 0717
1:46 0718
1:46 25X1
1:46 0720
1:46 0721
1:46 25X1
1:46 0723
1:46 0724
1:46 0725
1:46 0726
1:46 0727
1:46 0728
1:46 0729
1:46 25X1
1:46 0731
1:46 0732
1:46 25X1
1:46 25X1
1:46 0736
1:46 0737
1:46 0738
1:46 0739X
1:46 25X1X
1:46 0741X
1:46 0742X
1:46 0743
1:46 25X1
1:46 0745
1:46 0746
1:46 0747
1:46 25X1
1:46 0749
1:46 0750
1:46 0751
1:46 25X1
1:46 0753
1:46 0754
1:46 25X1
1:46 0756

SANTREDIA AIRFIELD EAST UR 421041N 0422903E

OB -- -- 1 CAB, 26 PROBABLE BEAGLE, 49 SMALL SWEEP-WING, AND 10 SMALL DELTA-WING.

-- 33 SMALL SWEEP/DELTA-WING, 33 SMALL SWEEP-WING, AND 14 LIGHT STRAIGHT-WING.

SARY-SHAGAN AIRFIELD SOUTHWEST UR 455616N 0732645E

TYURATAM AIRFIELD 1 UR 453727N 0631044E

OB -- -- 1 PROBABLE CAT/CUB/CAMP, 1 PROBABLE COOT, 1 PROBABLE CRATE, 8 CAB, 2 LIGHT STRAIGHT-WING, 6 SMALL STRAIGHT-WING, AND 6 HELICOPTERS.

-- 2 MEDIUM STRAIGHT-WING, 12 LIGHT STRAIGHT-WING, 6 SMALL STRAIGHT-WING, AND 6 HELICOPTERS.

-- 4 MEDIUM STRAIGHT-WING, 6 LIGHT STRAIGHT-WING, 10 SMALL STRAIGHT-WING, AND 6 HELICOPTERS.

KACHA AIRFIELD UR 444701N 0333422E

OB -- 11 MEDIUM STRAIGHT-WING, 28 PROBABLE HELICOPTERS, AND 19 PROBABLE HELICOPTER SHIPPING CRATES.

NOVONEZHINO AIRFIELD UR 431303N 1323453E

BRYUSTERORT AIRFIELD UR 545613N 0195902E

OB -- 1 LIGHT STRAIGHT-WING AND 18 PROBABLE MEDIUM HELICOPTERS.

SLIAC AIRFIELD CZ 483813N 0190807E

OB -- 3 LIGHT AND 3 SMALL STRAIGHT-WING.

KISKUNLACHAZA AIRFIELD HU 471041N 0190433E

OB -- -- 2 PROBABLE LIGHT STRAIGHT-WING AND APPROXIMATELY 15 PROBABLE AIRCRAFT.

1046 25X1
1046 0758
1046 0759
1046 25X1
1046 25X1
1046 0762
1046 25X1
1046 0764
1046 25X1
1046 0766
1046 0767
1046 0768
1046 0769
1046 25X1
1046 0771
1046 0772
1046 0773
1046 0774
1046 0775
1046 25X1
1046 25X1
1046 0778
1046 0779
1046 25X1
1046 0781
1046 25X1
1046 0783
1046 25X1
1046 0785
1046 0786
1046 0787
1046 0788
1046 0789
1046 25X1
1046 0791
1046 0792
1046 25X1
1046 0794
1046 0795
1046 25X1
1046 0797
1046 0798
1046 0799
1046 25X1
1046 0801
1046 25X1
1046 0803
1046 0804
1046 25X1
1046 0806
1046 25X1
1046 0808
1046 0809
1046 0810
1046 0811
1046 0812
1046 0813
1046 0814
1046 0815
1046 0816
1046 25X1
1046 25X1
1046 0819

[REDACTED]

1:46 25X1,
1:46 0821
1:46 0822

POZNAN/KRZESINY AIRFIELD PO 521955N 0165807E

1:46 0823

[REDACTED]

OB -- 18 SMALL POSSIBLE AIRCRAFT.

1:46 25X1,
1:46 0825

[REDACTED]

1:46 25X1,
1:46 0827

GUDAUTA AIRFIELD UR 430607N 0403455E

1:46 0828

[REDACTED]

OB -- AT LEAST 6 AIRCRAFT.

1:46 25X1,
1:46 0830

[REDACTED]

1:46 25X1,
1:46 0832

KALININGRAD/YEZAU AIRFIELD UR 543045N 0203614E

1:46 0833

[REDACTED]

1:46 25X1,
1:46 0835

OB -- 16 SMALL SWEEP-WING, 9 LIGHT STRAIGHT-WING, AND 6 SMALL PROBABLE AIRCRAFT.

1:46 0836

[REDACTED]

1:46 25X1,
1:46 0838

TIKHORETSK AIRFIELD UR 455251N 0400615E

1:46 0839

[REDACTED]

1:46 25X1,
1:46 0841

OB -- 76 PROBABLE SMALL SWEEP-WING.

[REDACTED]

1:46 25X1,
1:46 0843

KOSICE/BARCA AIRFIELD CZ 484009N 0211435E

1:46 0844

[REDACTED]

1:46 25X1,
1:46 0846

OB -- 3 LIGHT/MEDIUM STRAIGHT-WING.

[REDACTED]

1:46 25X1,
1:46 0848

PARDUBICE AIRFIELD CZ 500053N 0154420E

1:46 0849

[REDACTED]

1:46 25X1,
1:46 0851

OB -- AT LEAST 40 SMALL AIRCRAFT.

[REDACTED]

1:46 25X1,
1:46 0853

KECSKEMET AIRFIELD HU 465501N 0194502E

1:46 0854

[REDACTED]

1:46 25X1,
1:46 0856

OB -- 2 LIGHT STRAIGHT-WING AND 40 SMALL AIRCRAFT.

[REDACTED]

1:46 25X1,
1:46 0858

KUNMADARAS AIRFIELD HU 472328N 0204707E

1:46 0859

[REDACTED]

1:46 25X1,
1:46 0861

OB -- AT LEAST 18 SMALL AIRCRAFT.

[REDACTED]

1:46 25X1,
1:46 0863

PAPA AIRFIELD HU 472153N 0173004E

1:46 0864

[REDACTED]

1:46 25X1,
1:46 0866

OB -- AT LEAST 15 SMALL PROBABLE AIRCRAFT.

[REDACTED]

1:46 25X1,
1:46 0868

TASZAR AIRFIELD HU 462335N 0175451E

1:46 0869

[REDACTED]

1:46 25X1,
1:46 0871

OB -- 7 PROBABLE SMALL AIRCRAFT.

[REDACTED]

1:46 25X1,
1:46 0873

OSLA AIRFIELD PO 511841N 0154343E

1:46 0874

[REDACTED]

1:46 25X1,
1:46 0876

OB -- 4 PROBABLE FITTER, 2 FAGOT/FRESCO, AND 3 COLT.

BOLESZAWIEC SAM SITE A06-3 REPORTED IN THE OAK FOR [REDACTED]

1:46 25X1,
1:46 25X1

IS ADJACENT TO THE WEST END OF THE AIRFIELD.

[REDACTED]

1:46 25X1,
1:46 0880

WARKULESNIY AIRFIELD 475148N 0201247E

1:46 0881

[REDACTED]

1:46 25X1,
1:46 0882

OB -- AT LEAST 20 SMALL SWEPT/DELTA-WING AND 2 SMALL STRAIGHT-WING.	1:46	0883
[REDACTED]	1:46	25X11
[REDACTED]	1:46	0885
KIROVABAD AIRFIELD UR 400416N 0461857E	1:46	0886
[REDACTED]	1:46	25X17
OB -- [REDACTED] -- 34 CAT/CUB, 1 CAB, 18 SMALL SWEPT-WING, AND 12 SMALL STRAIGHT-WING.	1:46	25X13
[REDACTED]	1:46	0889
[REDACTED] -- AT LEAST 20 CAT/CUB/CAMP, 2 PROBABLE CAB, 10 SMALL SWEPT-WING, AND 7 SMALL STRAIGHT-WING.	1:46	25X13
[REDACTED]	1:46	0891
[REDACTED]	1:46	25X12
[REDACTED]	1:46	0893
[REDACTED]	1:46	0894
[REDACTED]	1:46	0895
NOVOROSSIYA AIRFIELD UR 432044N 1323335E	1:46	0896
[REDACTED]	1:46	25X17
OB -- AT LEAST 20 LIGHT STRAIGHT-WING.	1:46	0898
[REDACTED]	1:46	25X13
[REDACTED]	1:46	0900
VOZNESENSK AIRFIELD UR 473050N 0311522E	1:46	0901
[REDACTED]	1:46	25X12
OB -- AT LEAST 30 SMALL SWEPT/DELTA-WING.	1:46	0903
THE AIRFIELD IS EQUIPPED WITH ILS AND PROBABLE GCA.	1:46	0904
[REDACTED]	1:46	25X13
[REDACTED]	1:46	0906
GABROVNITSA AIRFIELD BU 433241N 0231620E	1:46	0907
[REDACTED]	1:46	25X13
OB -- 3 SMALL SWEPT-WING.	1:46	0909
[REDACTED]	1:46	25X13
[REDACTED]	1:46	0911
GRAF IGNATIEVO AIRFIELD BU 421712N 0244219E	1:46	0912
[REDACTED]	1:46	25X13
OB -- 29 SMALL SWEPT-WING.	1:46	0914
[REDACTED]	1:46	25X13
[REDACTED]	1:46	0916
BRNO/TURANY AIRFIELD CZ 490906N 0164158E	1:46	0917
[REDACTED]	1:46	25X13
OB -- 1 PROBABLE SMALL AIRCRAFT.	1:46	0919
[REDACTED]	1:46	25X13
[REDACTED]	1:46	0921
DOBRANY AIRFIELD CZ 494028N 0131620E	1:46	0922
[REDACTED]	1:46	25X13
OB -- 15 PROBABLE AIRCRAFT.	1:46	0924
[REDACTED]	1:46	25X13
[REDACTED]	1:46	0926
MIMON AIRFIELD CZ 503713N 0144359E	1:46	0927
[REDACTED]	1:46	25X13
OB -- [REDACTED] -- 3 MEDIUM STRAIGHT-WING AND 4 POSSIBLE AIRCRAFT.	1:46	25X19
[REDACTED]	1:46	25X10
[REDACTED]	1:46	0931
[REDACTED]	1:46	0932
MOSNOV AIRFIELD CZ 494148N 0180642E	1:46	0933
[REDACTED]	1:46	25X14
OB -- 15 PROBABLE CRATE AND 16 SMALL SWEPT/DELTA-WING.	1:46	0935
[REDACTED]	1:46	25X16
[REDACTED]	1:46	0937
NAMEST NAD OSLAVOU AIRFIELD CZ 491000N 0160730E	1:46	0938
[REDACTED]	1:46	25X19
OB -- 1 CRATE AND 32 SMALL SWEPT-WING.	1:46	0940
[REDACTED]	1:46	25X11
[REDACTED]	1:46	0942
PIESTANY AIRFIELD CZ 483733N 0174947E	1:46	0943
[REDACTED]	1:46	25X14
OB -- AT LEAST 25 SMALL POSSIBLE AIRCRAFT.	1:46	0945

[REDACTED]
BUDAPEST/TOKOL AIRFIELD HU 472045N 0185854E

OB -- [REDACTED] -- 4 LIGHT STRAIGHT-WING AND AT LEAST 10 PROBABLE SMALL AIRCRAFT.

[REDACTED]
SARMELLEK AIRFIELD HU 464124N 0170926E

OB -- APPROXIMATELY 20 SMALL AIRCRAFT.

[REDACTED]
BABIMOST AIRFIELD PO 520021N 0154758E

OB -- 6 SMALL POSSIBLE AIRCRAFT.

[REDACTED]
BALICE AIRFIELD PO 500443N 0194709E

OB -- 9 PROBABLE MEDIUM STRAIGHT-WING AND 6 LIGHT STRAIGHT-WING.

[REDACTED]
WROCLAW/STRACHOWICE AIRFIELD PO 510615N 0165303E

FORTY AIRCRAFT REVETMENTS HAVE BEEN CONSTRUCTED 012 AT THE WEST END OF THE RUNWAY AND 28 AT THE EAST END. A POSSIBLE AAM FACILITY IS LOCATED APPROXIMATELY 2,000 FT SW OF THE CENTER OF THE RUNWAY AND ADJACENT TO THE WEST SECTION OF THE TAXIWAY.

OB -- 23 SMALL SWEEP-WING.

[REDACTED]
DEBRZNO AIRFIELD PO 533132N 0171532E

OB -- 9 SMALL AIRCRAFT.

[REDACTED]
GUYNIA AIRFIELD PO 543515N 0183022E

OB -- 8 SMALL PROBABLE DELTA-WING, 8 SMALL SWEEP-WING, 3 SMALL STRAIGHT-WING, AND 3 POSSIBLE AIRCRAFT.

[REDACTED]
LEZNICA WIELKA AIRFIELD PO 520020N 0190844E

OB -- 5 SMALL PROBABLE SWEEP-WING.
TEN NEW AIRCRAFT PARKING REVETMENTS HAVE BEEN CONSTRUCTED.

[REDACTED]
MALBORK AIRFIELD PO 540141N 0190815E

OB -- 4 PROBABLE SMALL SWEEP-WING AND 10 PROBABLE SMALL STRAIGHT-WING.

1:46 25X1
1:46 0947
1:46 25X1
1:46 0949
1:46 0950
1:46 0951
1:46 0952
1:46 0953
1:46 0954
1:46 0955
1:46 0956
1:46 25X1
1:46 25X1
1:46 0959
1:46 25X1
1:46 0961
1:46 0962
1:46 0963
1:46 0964
1:46 25X1
1:46 0966
1:46 25X1
1:46 0968
1:46 0969
1:46 25X1
1:46 0971
1:46 25X1
1:46 0973
1:46 0974
1:46 25X1
1:46 0976
1:46 25X1
1:46 0978
1:46 0979
1:46 25X1
1:46 0981
1:46 0982
1:46 0983
1:46 0984
1:46 0985
1:46 25X1
1:46 0987
1:46 0988
1:46 25X1
1:46 0990
1:46 25X1
1:46 0992
1:46 0993
1:46 25X1
1:46 0995
1:46 0996
1:46 25X1
1:46 0998
1:46 0999
1:46 25X1
1:46 1001
1:46 1002
1:46 25X1
1:46 1004
1:46 1005
1:46 25X1
1:46 1007
1:46 1008

[REDACTED]
 MINSK MAZOWIECKI AIRFIELD PO 521146N 0213922E

OB -- 12 PROBABLE SMALL AIRCRAFT.
 EIGHTEEN NEW AIRCRAFT PARKING REVENEMENTS HAVE BEEN CONSTRUCTED.

[REDACTED]
 PRUSZCZ AIRFIELD PO 501455N 0184020E

[REDACTED]
 SZPROTAWA AIRFIELD PO 513342N 0153517E

OB -- 9 SMALL SWEEP-WING.
 BOLESZAWIEC SAM SITE B01-3 REPORTED IN THE OAK FOR [REDACTED]
 [REDACTED] IS NORTH OF AND ADJACENT TO THE RUNWAY.

[REDACTED]
 ZENDEK AIRFIELD PO 502839N 0190506E

OB -- 6 SMALL SWEEP-WING, 1 LIGHT STRAIGHT-WING, AND 4 SMALL STRAIGHT-WING.

[REDACTED]
 PROVIDENIYA/URELIK AIRFIELD UR 642315N 1731510W

OB -- 4 CAB, 5 COLT, 47 SMALL SWEEP-WING, AND 10 MEDIUM HELICOPTERS.

[REDACTED]
 ROSTOV AIRFIELD NORTHWEST UR 471644N 0393817E

OB -- [REDACTED] = 5 POSSIBLE AIRCRAFT.
 [REDACTED] -- 2 CRATE, 3 CAB, 10 SMALL SWEEP-WING, 1 LIGHT STRAIGHT-WING, 7 SMALL STRAIGHT-WING, AND 10 PROBABLE AIRCRAFT.

[REDACTED]
 SALYANY AIRFIELD UR 393902N 0485925E

OB -- 17 SMALL SWEEP-WING.

[REDACTED]
 SOVETSKAYA GAVAN/VANTNO AIRFIELD UR 490143N 1401421E

OB -- AT LEAST 10 SMALL POSSIBLE SWEEP-WING.

[REDACTED]
 BEZMER AIRFIELD BU 422718N 0262110E

NO ELECTRONICS OR COMMUNICATIONS FACILITIES OBSERVED ON SMALL SCALE PHOTOGRAPHY.

OB -- [REDACTED] -- 38 SMALL SWEEP-WING AND 1 LIGHT STRAIGHT-WING AIRCRAFT.
 [REDACTED] -- AT LEAST 12 SMALL SWEEP-WING AIRCRAFT.

[REDACTED]
 CHESHNEGIROVO AIRFIELD BU 420655N 0245941E

OB -- APPROXIMATELY 29 SMALL SWEEP-WING.

1046 25X1
 1046 1010
 1046 1011
 1046 25X1
 1046 1013
 1046 1014
 1046 25X1
 1046 1016
 1046 1017
 1046 25X1
 1046 1019
 1046 1020
 1046 1021
 1046 25X1
 1046 25X1
 1046 25X1
 1046 1027
 1046 1028
 1046 25X1
 1046 1030
 1046 1031
 1046 25X1
 1046 1033
 1046 1034
 1046 25X1
 1046 1036
 1046 1037
 1046 25X1
 1046 1039
 1046 1040
 1046 25X1
 1046 25X1
 1046 1044
 1046 25X1
 1046 1046
 1046 1047
 1046 1048
 1046 1040
 1046 25X1
 1046 1051
 1046 25X1
 1046 1053
 1046 1054
 1046 25X1
 1046 1055
 1046 25X1
 1046 1058
 1046 1050
 1046 25X1
 1046 1061
 1046 1062
 1046 25X1
 1046 25X1
 1046 25X1
 1046 1066
 1046 1067
 1046 1068
 1046 1060
 1046 25X1
 1046 1071

[REDACTED]	1946	25X1
[REDACTED]	1946	1073
KAMENETS AIRFIELD BU 431945N 025002E	1946	1074
[REDACTED]	1946	1075
OB -- [REDACTED] 16 PROBABLE SMALL SWEEP-WING.	1946	25X1
[REDACTED]	1946	25X1
[REDACTED]	1946	25X1
[REDACTED]	1946	1078
[REDACTED]	1946	1079
RAVNETS AIRFIELD BU 423141N 0271554E	1946	1080
[REDACTED]	1946	25X1
OB -- 3 SMALL SWEEP-WING.	1946	1082
[REDACTED]	1946	25X1
[REDACTED]	1946	1084
UZUNDZHOVO AIRFIELD BU 415833N 0253529E	1946	1085
[REDACTED]	1946	25X1
OB -- [REDACTED] 15 SMALL PROBABLE AIRCRAFT.	1946	1087
[REDACTED] -- 11 PROBABLE SMALL SWEEP-WING.	1946	25X1
[REDACTED]	1946	25X1
[REDACTED]	1946	1091
BRATISLAVA/IVANKA AIRFIELD CZ 481016N 0171246E	1946	1092
[REDACTED]	1946	25X1
OB -- 1 LIGHT STRAIGHT-WING.	1946	1094
[REDACTED]	1946	25X1
[REDACTED]	1946	1096
CASLAV/CHOTUSICE AIRFIELD CZ 495626N 0152259E	1946	1097
[REDACTED]	1946	25X1
OB -- AT LEAST 25 SMALL AIRCRAFT.	1946	1099
[REDACTED]	1946	25X1
[REDACTED]	1946	1101
BRADEC KRALOVE AIRFIELD CZ 501508N 0155050E	1946	1102
[REDACTED]	1946	25X1
OB -- AT LEAST 50 SMALL SWEEP-WING, 2 LIGHT STRAIGHT-WING, AND 1 SMALL STRAIGHT-WING.	1946	1104
[REDACTED]	1946	1105
[REDACTED]	1946	25X1
[REDACTED]	1946	1107
SZOLNOK/RAKOCZIFALVA AIRFIELD HU 470724N 0201411E	1946	1108
[REDACTED]	1946	25X1
OB -- 3 LIGHT STRAIGHT-WING AND 40 SMALL PROBABLE SWEEP-WING.	1946	1110
[REDACTED]	1946	25X1
[REDACTED]	1946	1112
BYDGOSZCZ AIRFIELD PO 530548N 0175843E	1946	1113
[REDACTED]	1946	25X1
OB -- 33 SMALL AIRCRAFT.	1946	1115
TWELVE NEW AIRCRAFT PARKING REVETMENTS HAVE BEEN CONSTRUCTED.	1946	1116
[REDACTED]	1946	25X1
[REDACTED]	1946	1118
LASK AIRFIELD PO 513310N 0191043E	1946	1119
[REDACTED]	1946	25X1
THIRTEEN NEW AIRCRAFT PARKING REVETMENTS HAVE BEEN CONSTRUCTED.	1946	1121
[REDACTED]	1946	25X1
[REDACTED]	1946	1123
NOWE MIASTO AIRFIELD PO 513742N 0203213E	1946	1124
[REDACTED]	1946	25X1
OB -- AT LEAST 24 POSSIBLE SMALL AIRCRAFT.	1946	1126
[REDACTED]	1946	25X1
[REDACTED]	1946	1128
ORNETA AIRFIELD PO 540738N 0200520E	1946	1129
[REDACTED]	1946	25X1
OB -- 35 SMALL PROBABLE SWEEP-WING.	1946	1131
[REDACTED]	1946	25X12
[REDACTED]	1946	1133
RADOM/SADKOW AIRFIELD PO 512321N 0211243E	1946	1134

[REDACTED]
 CARACAL AIRFIELD NEW RU 440444N 024250E

OB -- [REDACTED] -- 8 SMALL SWEEP-WING.
 [REDACTED]

CRAIOVA AIRFIELD RU 441988N 023531E
 [REDACTED]

OB -- 18 SMALL SWEEP-WING.
 [REDACTED]

BAKU/KALA AIRFIELD UR 402441N 050115E
 [REDACTED]
 ONE RUNWAY HAS RECENTLY BEEN CONSTRUCTED AND A SECOND RUNWAY HAS BEEN EXTENDED. THE AIRFIELD NOW CONSISTS OF SIX RUNWAYS WITH THE FOLLOWING DIMENSIONS --
 6,545 X 260 FT N/S SERVICEABLE BLACK-TOP RUNWAY.
 8,475 X 345 FT N/S SERVICEABLE GRADED-EARTH RUNWAY.
 7,680 X 275 FT NNE/SSW SERVICEABLE GRADED-EARTH RUNWAY.
 4,360 X 160 FT NNE/SSW SERVICEABLE GRADED-EARTH RUNWAY.
 5,200 X 170 FT NE/SW SERVICEABLE GRADED-EARTH RUNWAY.
 3,215 X 185 FT NW/SE SERVICEABLE GRADED-EARTH RUNWAY.
 OB -- 4 LIGHT STRAIGHT-WING, 10 SMALL STRAIGHT-WING, 2 MEDIUM HELICOPTERS, AND 6 POSSIBLE AIRCRAFT.

[REDACTED]
 BOBROVICH AIRFIELD UR 521647N 029212E
 [REDACTED]
 OB -- AT LEAST 20 SMALL SWEEP/DELTA-WING.
 FIFTEEN AIRCRAFT REVETMENTS HAVE BEEN CONSTRUCTED.
 [REDACTED]

GROZNY AIRFIELD EAST UR 431747N 045464E
 [REDACTED]
 CONSTRUCTION CONTINUES ON THE E/W RUNWAY.
 OB -- AT LEAST 24 SMALL SWEEP-WING.
 [REDACTED]

GUDERMES AIRFIELD UR 432301N 046064E
 [REDACTED]

KEM/UZHMANA AIRFIELD UR 645518N 034155E
 [REDACTED]
 THE RUNWAY IS SNOW COVERED.
 [REDACTED]

KHANSKAYA AIRFIELD UR 444042N 040022E
 [REDACTED]
 OB -- APPROXIMATELY 120 SMALL SWEEP/DELTA-WING.
 [REDACTED]

KYZYLAGACH AIRFIELD UR 390028N 048481E
 [REDACTED]
 OB -- AT LEAST 52 SWEEP-WING.
 SEVERAL REVETMENTS LOCATED OFF THE NE EDGE OF THE RUNWAY ARE UNDER CONSTRUCTION. NO NEW ELECTRONICS EQUIPMENT IS DISCERNIBLE.
 [REDACTED]

1946 25X1
 1946 1136
 1946 1137
 1946 1138
 1946 25X1
 1946 25X1
 1946 25X1
 1946 1142
 1946 1143
 1946 1144
 1946 25X1
 1946 1146
 1946 25X1
 1946 1148
 1946 1149
 1946 25X1
 1946 1151
 1946 1152
 1946 1153
 1946 1154
 1946 1155
 1946 1156
 1946 1157
 1946 1158
 1946 1159
 1946 1160
 1946 1161
 1946 25X1
 1946 1163
 1946 1164
 1946 25X1
 1946 1166
 1946 1167
 1946 25X1
 1946 1169
 1946 1170
 1946 25X1
 1946 1172
 1946 1173
 1946 25X1
 1946 1175
 1946 1176
 1946 1177
 1946 1178
 1946 25X1
 1946 1180
 1946 1181
 1946 1182
 1946 25X1
 1946 1184
 1946 25X1
 1946 1186
 1946 1187
 1946 25X1
 1946 1189
 1946 25X1
 1946 1191
 1946 1192
 1946 25X1
 1946 1194
 1946 1195
 1946 1196
 1946 25X1

[REDACTED]
MAKHARADZE AIRFIELD UR 415549N 0415148E

OB -- [REDACTED] -- AT LEAST 40 SMALL SWEEP/DELTA-WING.
[REDACTED] -- AT LEAST 31 SMALL SWEEP/DELTA-WING.

MTKHA TSKHAKAYA AIRFIELD UR 421428N 0420303E

OB -- APPROXIMATELY 25 SMALL SWEEP-WING.

ORDZHONIKIDZEVSKAYA AIRFIELD UR 431915N 0450119E

TBILISI/MARNEULI AIRFIELD UR 412758N 0444734E

OB -- 28 SMALL SWEEP-WING.

LOVOYE AIRFIELD NORTHWEST UR 432044N 1320335E

OB -- AT LEAST 20 SMALL SWEEP/DELTA-WING.

UNASHI AIRFIELD UR 425750N 1330720E

OB -- AT LEAST 10 SMALL POSSIBLE AIRCRAFT.

VYBORG AIRFIELD EAST UR 604034N 0201002E

OB -- AT LEAST 25 SMALL SWEEP-WING.
AT LEAST FIVE AIRCRAFT REVENEMENTS HAVE BEEN CONSTRUCTED.

YEVPARATORIYA AIRFIELD UR 451332N 0332226E

OB -- [REDACTED] - 13 CRATE AND 2 LIGHT STRAIGHT-WING.
[REDACTED] -- 12 LIGHT STRAIGHT-WING.

AN OCCUPIED SAM SITE (COMIREX [REDACTED]) WITH AN ASSOCIATED SUPPORT FACILITY IS AT THE SOUTH EDGE OF THE FIELD, JUST INSIDE THE LOOP TAXIWAY.

A SECURED INSTALLATION 3,700 FT NE OF THE CENTER OF THE RUNWAY CONSISTS OF TWO LONG, NARROW, PEAKED-ROOF BUILDINGS SURROUNDED BY A REVENEMENT. A ROAD CONNECTING THE INSTALLATION WITH THE EAST END OF THE RUNWAY BISECTS THE INSTALLATION AND FORMS A LOOP AROUND THE WESTERN HALF OF THE REVENEMENT. LIMITED VEHICLE TRACKS IN THE AREA INDICATE A LOW LEVEL OF ACTIVITY.

NIKOLAYEVKA AIRFIELD UR 430502N 1331135E

OB -- AT LEAST 2 MEDIUM STRAIGHT-WING AND AT LEAST 10 LIGHT STRAIGHT-WING.

1946 25X1
1946 1199
1946 25X1
1946 1225X1
1946 25X1
1946 25X1
1946 1204
1946 1205
1946 1206
1946 1207
1946 25X1
1946 1209
1946 25X1
1946 1211
1946 1212
1946 1213
1946 25X1
1946 1215
1946 1216
1946 1217
1946 1218
1946 25X1
1946 1220
1946 25X1
1946 1222
1946 1223
1946 1224
1946 25X1
1946 1226
1946 25X1
1946 1228
1946 1229
1946 25X1
1946 1231
1946 25X1
1946 1233
1946 1234
1946 25X1
1946 1236
1946 1237
1946 25X1
1946 1239
1946 1240
1946 25X1
1946 25X1
1946 25X1
1946 1245
1946 1246
1946 1247
1946 1248
1946 1249
1946 1250
1946 1251
1946 1252
1946 25X1
1946 1254
1946 1255
1946 1256
1946 25X1
1946 1258
1946 1259
1946 25X1

[REDACTED]
PUSHKIN AIRFIELD UR 594108N 0302017E

146 25X1
146 1262
146 25X1
146 1264
146 1265
146 25X1

OB -- 14 BADGER/CAMEL, 3 COOT, 2 LIGHT STRAIGHT-WING, AT LEAST 70
SMALL SWEPT/DELTA-WING, AND 1 SMALL STRAIGHT-WING.

[REDACTED]
TORZHOK AIRFIELD UR 570235N 0350014E

146 1267
146 1268
146 25X1
146 1270
146 1271
146 25X1

OB -- 13 PROBABLE HOOK-TYPE, 16 LIGHT/MEDIUM HELICOPTERS, AND 8
POSSIBLE HELICOPTERS.

[REDACTED]
LUGANSK AIRFIELD SOUTHEAST UR 483159N 0392330E

146 1273
146 1274
146 25X1
146 1276
146 1277
146 25X1

OB -- 2 PROBABLE FAGOT/FRESCO, 1 PROBABLE COOKPOT, 3 CAT/CUB, 1
CRATE, 6 POSSIBLE SMALL SWEPT-WING, AND 1 LIGHT STRAIGHT-WING.

[REDACTED]
KRASNODAR AIRFIELD UR 450503N 0385647E

146 1279
146 1280
146 25X1
146 1282
146 1283
146 25X1

OB -- 22 LIGHT STRAIGHT-WING, 38 SMALL SWEPT-WING, AND 22 SMALL
SWEPT/DELTA-WING.

[REDACTED]
TSULUKIDZE AIRFIELD UR 421825N 0422246E

146 1285
146 1286
146 25X1
146 1288
146 1289
146 1290

[REDACTED]
BRZEG AIRFIELD PO 505015N 0172442E

146 1291
146 1292
146 25X1
146 1294
146 1225X1
146 1296

OB -- 18 SMALL SWEPT-WING.
AN SA-3 SAM SITE, WROCLAW SAM SITE C15-3 [REDACTED] IS
WITHIN THE WESTERN PERIMETER TAXIWAY.

[REDACTED]
KOLOMYIA AIRFIELD UR 483154N 0250738E

146 1298
146 1299
146 25X1
146 1301
146 1302
146 1303

[REDACTED]
DEBRECEN AIRFIELD HU 472927N 0213654E

OB -- AT LEAST 39 LIGHT STRAIGHT-WING.
NINE AIRCRAFT PARKING REVETMENTS HAVE BEEN CONSTRUCTED AT THE SW
END OF THE RUNWAY AND THREE DISPERSED AT THE NE END OF THE RUNWAY.
ELEVEN OF THE HARDSTANDS HAVE BEEN REVETTED.

146 25X1
146 1305
146 1306
146 1307
146 1308
146 25X1

[REDACTED]
KRECHEVITSY AIRFIELD UR 583734N 0312251E

146 1310
146 1311
146 1312
146 1313
146 1314
146 1315

[REDACTED]
LENINGRAD/GORELOVO AIRFIELD UR 594555N 0300443E

146 1316
146 1317
146 25X1
146 1319
146 1320
146 1321

OB -- 1 CAT/CUB/DAMB, 1 CRATE, 3 CAR, 1 LIGHT STRAIGHT-WING, AT
146 1323

LEAST 15 SMALL SWEEP/DELTA-WING, AND 5 SMALL STRAIGHT-WING.

1146 1320
1146 1323
1146 1326
1146 1327
1146 25X1
1146 25X1
1146 25X1
1146 25X1
1146 1332
1146 1333
1146 1334
1146 1335
1146 25X1
1146 25X1
1146 1338
1146 1339
1146 25X1
1146 25X1
1146 1342
1146 1343
1146 1344
1146 25X1
1146 1346
1146 25X1
1146 1348
1146 1349
1146 25X1
1146 1351
1146 1352
1146 25X1
1146 1354
1146 1355
1146 25X1
1146 1357
1146 25X1
1146 1359
1146 1360
1146 25X1
1146 1362
1146 1363
1146 1364
1146 25X1
1146 1366
1146 1367
1146 1368
1146 25X1
1146 1370
1146 1371
1146 1372
1146 25X1
1146 1374
1146 1375
1146 25X1
1146 1376
1146 1377
1146 25X1
1146 1378
1146 1380
1146 25X1
1146 1382
1146 1383
1146 1384
1146 25X1
1146 1386

DALLYAR AIRFIELD UR 405326N 0455719E

OB -- -- 37 PROBABLE BEAGLE AND 1 CAB.
-- AT LEAST 20 PROBABLE BEAGLE.

TBILISI/ORKHEVI AIRFIELD UR 414008N 0445707E

OB -- -- 6 CAMEL, 1 POSSIBLE CAMEL PROTRUDING FROM HANGAR, 1
COOKPOT, 1 CAT/CUB/CAMP, 11 PROBABLE CRATE, 3 CAB, 12 SMALL
STRAIGHT-WING, AND 5 PROBABLE HELICOPTERS.
1 COOKPOT AND 6 LIGHT STRAIGHT-WING.

POSTAVY AIRFIELD UR 550707N 0264544E

OB -- AT LEAST 30 SMALL SWEEP-WING.

KIZYL-ARVAT AIRFIELD UR 385905N 0562131E

OB -- 1 PROBABLE CAB, AT LEAST 32 PROBABLE SWEEP-WING, AND 2 SMALL
STRAIGHT-WING.

GALENKI AIRFIELD NORTHEAST UR 440540N 1314828E

OB -- AT LEAST 33 SMALL SWEEP/DELTA-WING.

VOSKRESENKA AIRFIELD UR 443404N 1324315E

LUCHKI AIRFIELD UR 441240N 1321143E

USSURIYSK/NOVONIKOLSK AIRFIELD UR 435201N 1315205E

BLAGOVESHCHENSK AIRFIELD NORTHWEST UR 502526N 1272454E

OB -- 1 MEDIUM STRAIGHT-WING, 2 LIGHT STRAIGHT-WING, AND 6 SMALL
STRAIGHT-WING.

VINNITSA AIRFIELD UR 491350N 0283313E

OB -- 1 MEDIUM STRAIGHT-WING, 23 SMALL STRAIGHT-WING, AND 4
PROBABLE MEDIUM HELICOPTERS

SMOLENSK AIRFIELD UR 544931N 0320145E

IDO
MOSCOW AIRFIELD UR 55303N 0373029E

OB -- [REDACTED] -- AT LEAST 8 CAT/CUB/CAMP, 3 POSSIBLE CAT/CUB/CAMP, 20
PROBABLE CRATE, 2 PROBABLE CAB, 1 PROBABLE [REDACTED], AND 2 POSSIBLE
AIRCRAFT
[REDACTED] PROBABLE CAT/CUB, 7 PROBABLE [REDACTED] CUB/CAMP, 6 CRATE, 6 CAB,
3 PROBABLE [REDACTED] 2 MEDIUM STRAIGHT-WING, 1 LIGHT STRAIGHT-WING, AND
7 POSSIBLE [REDACTED]

1446 1387
1446 1388
1446 1391
1446 1392
1446 1392
1446 1395
1446 1395
1446 25X196

NOBINKA AIRFIELD UR 553650N 0363056E
34-A

OB -- [REDACTED] -- AT LEAST 6 [REDACTED] SWEPT/DELTA-WING, 1 LIGHT
STRAIGHT-WING, 1 SMALL STRAIGHT-WING, AND 5 HEAVY HELICOPTERS.
[REDACTED] -- 4 PROBABLE [REDACTED] CUB/CAMP, AT LEAST 90 SMALL SWEPT/DELTA-WING,
AND 2 SMALL STRAIGHT-WING

1446 25X1
1446 1407
1446 1399
1446 25X1
1446 25X1
1446 25X1
1446 25X1
1446 1404
1446 1405
1446 25X1
1446 1407
1446 1408
1446 1409

POCHINOK AIRFIELD UR 542520N 0381000E

MOSCOW/MONINO AIRFIELD UR 555820N 0381000E
46-J

OB -- [REDACTED] -- 1 [REDACTED] UNDER, 2 PROBABLE [REDACTED] MEL, 2 PROBABLE CAT/CUB/CAMP,
2 LIGHT STRAIGHT-WING, 3 [REDACTED] STRAIGHT-WING, AT LEAST 8 PROBABLE
AIRCRAFT, AND [REDACTED] PROBABLE HELICOPTERS.

1446 25X1
1446 1411
1446 1412
1446 1413
1446 25X1
1446 1415
1446 1416
1446 1417
1446 25X1
1446 1419
1446 1420

MOSCOW AIRFIELD CENTRAL UR 554720N 0373147E
46-K

OB -- [REDACTED] -- 4 PROBABLE COOT, 3 LIGHT STRAIGHT-WING, AND 15 PROBABLE
HELICOPTERS.
[REDACTED] -- 4 PROBABLE COOT, 8 LIGHT STRAIGHT-WING, AND 16 POSSIBLE
HELICOPTERS

1446 25X1
1446 1423
1446 25X1
1446 1425
1446 25X1
1446 1427
1446 1428
1446 1429
1446 1430
1446 25X1
1446 1433
1446 1434

ROSTOV AIRFIELD EAST UR 471526N 0394854E

OB -- [REDACTED] -- 1 PROBABLE COOKPOT, 5 CAT/CUB/CAMP, 4 PROBABLE COOT, 4
PROBABLE COLT, 10 PROBABLE CREEK, 2 MEDIUM STRAIGHT-WING, AND 4
LIGHT STRAIGHT-WING.
[REDACTED] -- 1 COOKPOT, 3 CAT/CUB, 13 CAT/CUB/CAMP, 1 COOT, 2 COKE, 2
CAB, 7 COLT, 12 PROBABLE CREEK, 4 PROBABLE MEDIUM HELICOPTERS, 1
MEDIUM STRAIGHT-WING, 2 LIGHT STRAIGHT-WING, AND 3 SMALL
STRAIGHT-WING.

1446 1437
1446 1438
1446 25X1
1446 1440
1446 1441
1446 1442
1446 1443
1446 25X1
1446 1445
1446 1446
1446 25X1
1446 1448
1446 1449

PREROV AIRFIELD CZ 492537N 0172421E

OB -- [REDACTED] -- 14 BEAGLE, 3 PROBABLE CRATE, AND AT LEAST 30 SMALL
SWEPT-WING.

MILOVICE AIRFIELD CZ 501410N 0145525E

OB -- [redacted] -- 14 SMALL SWEEP-WING AND 9 SMALL STRAIGHT-WING.
[redacted] -- 5 SMALL STRAIGHT-WING.

WARSAW/OKECIE AIRFIELD PO 521003N 020580E

OB -- 3 MEDIUM, 17 LIGHT, AND 4 SMALL STRAIGHT-WING.

CEWICE AIRFIELD PO 542502N 0174603E

OB -- 5 LIGHT STRAIGHT-WING AND AT LEAST 22 SMALL STRAIGHT/SWEEP-WING.
THIRTY-SIX NEW AIRCRAFT PARKING REVENEMENTS HAVE BEEN CONSTRUCTED.

SOCHACZEW/BIELICE AIRFIELD PO 521151N 0201742E

OB -- 23 SMALL PROBABLE SWEEP-WING AIRCRAFT.
FIVE NEW AIRCRAFT PARKING REVENEMENTS HAVE BEEN CONSTRUCTED ALONG THE TAXIWAY LEADING TO THE FIRING-IN BUTT.

SLUPSK AIRFIELD PO 542842N 0170617E

OB -- 3 MEDIUM AND 7 SMALL STRAIGHT-WING.

OBOZERSKIY AIRFIELD SOUTHEAST UR 632324N 0402355E

OB -- AT LEAST 46 SWEEP/DELTA-WING AND 2 LIGHT STRAIGHT-WING.

PETROZAVODSK AIRFIELD NORTHWEST UR 615309N 0340920E

OB -- 2 MEDIUM STRAIGHT-WING, 3 SMALL STRAIGHT-WING, AND 19 SMALL AIRCRAFT.
THE NNE/SSW RUNWAY IS CLEARED OF SNOW.

LENINGRAD/GORSKAYA AIRFIELD UR 600131N 0300136E

OB -- 18 SMALL STRAIGHT-WING.

MORSHANSK AIRFIELD UR 532625N 0414404E

OB -- AT LEAST 20 SMALL SWEEP-WING.

YELETS AIRFIELD WEST UR 523800N 0382414E

OB -- [redacted] -- 4 POSSIBLE AIRCRAFT.
ONE RUNWAY IS CLEARED OF SNOW.

YEFREMOV AIRFIELD UR 530648N 0381446E

OB -- AT LEAST 20 AIRCRAFT.

1946 25X11
1946 25X11L
1946 25X12
1946 25X13
1946 1454
1946 1455
1946 1456
1946 25X17
1946 1458
1946 25X17
1946 1461
1946 25X12
1946 1463
1946 1464
1946 1465
1946 25X15
1946 1467
1946 1468
1946 25X13
1946 1470
1946 1471
1946 1472
1946 25X15
1946 1474
1946 1475
1946 25X15
1946 1477
1946 25X13
1946 1480
1946 25X11
1946 1482
1946 25X13
1946 1484
1946 1485
1946 25X15
1946 1487
1946 1488
1946 1489
1946 25X10
1946 1491
1946 1492
1946 25X13
1946 1494
1946 25X15
1946 1496
1946 1497
1946 25X18
1946 1499
1946 25X10
1946 1501
1946 1502
1946 25X13
1946 25X14
1946 1505
1946 25X16
1946 1507
1946 1508
1946 1509
1946 25X10
1946 1511
1946 25X12

[REDACTED]	146	125X1
KHARKOV AIRFIELD UR 495537N 0361705E	146	1510
[REDACTED]	146	125X1
OB -- [REDACTED] -- 1 POSSIBLE COOKPOT, 5 MEDIUM STRAIGHT-WING, 3 SMALL STRAIGHT-WING, AND 3 LIGHT STRAIGHT-WING.	146	125X1
[REDACTED] -- 2 MEDIUM SWEEP-WING, 12 MEDIUM SWEEP-WING, 3 LIGHT STRAIGHT-WING, AND 17 SMALL STRAIGHT-WING.	146	1517
[REDACTED]	146	125X1
[REDACTED]	146	1510
[REDACTED]	146	125X1
[REDACTED]	146	1521
CHUGUYEV AIRFIELD UR 495022N 0363831E	146	1522
[REDACTED]	146	1523
[REDACTED]	146	125X1
A NEW TAXIWAY WITH ADJACENT PARKING AREAS LEADS NORTH FROM THE LARGE CONCRETE PARKING APRON. NO NEW ELECTRONICS OR COMMUNICATIONS FACILITIES ARE OBSERVED.	146	1525
OB -- [REDACTED] -- AT LEAST 200 SMALL AIRCRAFT.	146	1526
[REDACTED] -- AT LEAST 300 SMALL AIRCRAFT.	146	1527
[REDACTED]	146	125X1
[REDACTED]	146	125X1
[REDACTED]	146	125X1
[REDACTED]	146	1531
KIYEV/ZHULYANY AIRFIELD UR 502407N 0302703E	146	1532
[REDACTED]	146	1533
[REDACTED]	146	125X1
OB -- [REDACTED] -- 1 PROBABLE BLINDER, 5 PROBABLE BADGER/CAMEL, AT LEAST 6 SMALL PROBABLE SWEEP/DELTA-WING, 6 MEDIUM STRAIGHT-WING, 28 LIGHT STRAIGHT-WING, AND AT LEAST 45 SMALL STRAIGHT-WING.	146	125X1
[REDACTED] -- 1 PROBABLE BLINDER, 5 PROBABLE BADGER/CAMEL, 1 PROBABLE COOKPOT, AT LEAST 4 SMALL SWEEP-WING, 5 MEDIUM STRAIGHT-WING, 37 LIGHT STRAIGHT-WING, AND AT LEAST 17 SMALL STRAIGHT-WING.	146	1536
[REDACTED]	146	1537
[REDACTED]	146	125X1
[REDACTED]	146	1539
[REDACTED]	146	1540
[REDACTED]	146	125X1
[REDACTED]	146	1542
[REDACTED]	146	1543
KIYEV/SVYATOSHINO AIRFIELD UR 502846N 0302308E	146	1544
[REDACTED]	146	125X1
OB -- [REDACTED] -- 1 COCK, 1 CAT/CUB/CAMP, AND 10 LIGHT STRAIGHT-WING.	146	125X1
[REDACTED] -- 2 COCK, 15 LIGHT STRAIGHT-WING, AND 2 SMALL STRAIGHT-WING.	146	125X1
[REDACTED]	146	1549
[REDACTED]	146	1550
KIYEV/BORISPOL AIRFIELD UR 502112N 0305425E	146	1551
[REDACTED]	146	125X1
OB -- [REDACTED] -- 2 PROBABLE CAMEL, 2 PROBABLE COOT, 6 MEDIUM STRAIGHT-WING, 13 LIGHT STRAIGHT-WING, AND AT LEAST 20 SMALL SWEEP/DELTA-WING OBSERVED IN CLOUD-FREE AREAS ON THE PARKING APRONS AND ON HARDSTANDS.	146	125X1
[REDACTED] -- 5 MEDIUM SWEEP-WING, 5 MEDIUM STRAIGHT-WING, 11 LIGHT STRAIGHT-WING, AND AT LEAST 20 SMALL PROBABLE SWEEP/DELTA-WING ON THE PARKING APRONS AND ON HARDSTANDS.	146	1554
[REDACTED]	146	1555
[REDACTED]	146	1556
[REDACTED]	146	125X1
[REDACTED]	146	1558
[REDACTED]	146	1550
[REDACTED]	146	125X1
[REDACTED]	146	1561
[REDACTED]	146	1562
NEBIT-DAG AIRFIELD UR 392826N 0542125E	146	1563
[REDACTED]	146	125X1
[REDACTED]	146	1565
[REDACTED]	146	1566
ALMA-ATA AIRFIELD UR 432039N 0770154E	146	1567
[REDACTED]	146	125X1
OB -- 11 COOT, AT LEAST 13 LIGHT STRAIGHT-WING, AND AT LEAST 19 SMALL STRAIGHT-WING.	146	1569
[REDACTED]	146	1570
[REDACTED]	146	125X1
[REDACTED]	146	1572
NOVOSIBIRSK/TOLMACHEVO AIRFIELD UR 550046N 0823854E	146	1573
[REDACTED]	146	125X1
OB -- 4 MEDIUM SWEEP-WING, 4 MEDIUM STRAIGHT-WING, 6 LIGHT	146	1575

STRAIGHT-WING, AND AT LEAST 16 SMALL AIRCRAFT.

1946 25X13

KRAMATORSK AIRFIELD UR 484228N 0373739E

1946 1577

OB -- -- 11 SMALL SWEEP-WING AND AT LEAST 10 SMALL PROBABLE AIRCRAFT.

1946 1578

-- AT LEAST 30 SMALL PROBABLE SWEEP-WING.

1946 25X11

1946 25X11

1946 1581

1946 25X1

1946 25X1

1946 1584

1946 1585

1946 1586

IRKUTSK AIRFIELD SOUTHEAST UR 521601N 1042339E

1946 1587

OB -- 3 PROBABLE BLINDER, 19 MEDIUM SWEEP-WING, 8 MEDIUM STRAIGHT-WING, AND 8 LIGHT STRAIGHT-WING.

1946 25X1

1946 1589

1946 1590

1946 25X1

1946 1592

KHADABULAK STATION AIRFIELD NORTH UR 504510N 1161255E

1946 1593

OB -- 22 SMALL AIRCRAFT.

1946 25X1

NO NEW ELECTRONICS OR COMMUNICATIONS FACILITIES ARE OBSERVED.

1946 1595

1946 1596

1946 25X1

1946 1598

BRYANSK AIRFIELD UR 531616N 0342007E

1946 1599

1946 25X1

1946 1601

1946 1602

KRICHEV AIRFIELD UR 534407N 0315506E

1946 1603

1946 25X1

1946 1605

OB -- AT LEAST 15 SMALL AIRCRAFT.

1946 25X1

1946 1607

1946 1608

OREL AIRFIELD SOUTHWEST UR 525605N 0360007E

1946 25X1

1946 25X1

1946 25X1

1946 1612

1946 1613

1946 1614

1946 1615

KURSK AIRFIELD EAST UR 514530N 0361731E

1946 25X1

1946 25X1

1946 1618

1946 25X1

1946 1620

1946 1621

1946 1622

1946 25X1

1946 1624

1946 1625

1946 1626

1946 25X1

1946 1628

1946 25X1

1946 1630

1946 1631

1946 1632

1946 25X1

1946 1634

1946 1635

1946 25X1

1946 1637

1946 1638

RZHEV AIRFIELD UR 561537N 0342423E

OB -- 21 SMALL SWEEP/DELTA-WING AND 4 POSSIBLE SMALL AIRCRAFT. THE NE/SW RUNWAY IS CLEARED OF SNOW.

ANDREAPOL AIRFIELD UR 563840N 0321852E

BORISOVSKIY AIRFIELD UR 573921N 0340550E

OB -- 14 SMALL PROBABLE AIRCRAFT. RUNWAY AND PARKING AREAS ARE CLEARED.

BEZHETSK AIRFIELD UR 507334N 0363857E

1446 1630
1446 16425X1
1446 16425X1
1446 16425X1
1446 16425X1

OB -- APPROXIMATELY 12 SMALL AIRCRAFT.
-- APPROXIMATELY 20 SMALL AIRCRAFT.

KLIN AIRFIELD UR 562159N 0364354E

1446 1644
1446 1645
1446 1646
1446 16425X1
1446 16425X1
1446 16425X1

OB -- 3 PROBABLE CAMEL, 14 CAT/CUB/CAMP, 9 CRATE, 1 PROBABLE CAB, 3 PROBABLE COLT, AND 34 SMALL SWEEP/DELTA-WING.
-- 2 PROBABLE CAMEL, 17 PROBABLE CAT/CUB/CAMP, 12 PROBABLE LIGHT STRAIGHT-WING, AND AT LEAST 35 SMALL STRAIGHT-WING.

1446 1647
1446 16425X1
1446 1651
1446 1652
1446 1653
1446 1654
1446 1655

YOSHKAR-OLA AIRFIELD UR 563947N 0440151E

1446 1656
1446 16525X1
1446 1658
1446 1659
1446 1660

OB -- AT LEAST 30 SMALL SWEEP-WING.
FIFTEEN AIRCRAFT REVETMENTS HAVE BEEN CONSTRUCTED. THE FIELD IS EQUIPPED WITH ILS AND GCA. THE RUNWAY AND TAXIWAYS ARE CLEARED OF SNOW.

1446 1661
1446 16625X1
1446 1662
1446 1663
1446 1664
1446 1665

BOBROVKA AIRFIELD UR 530840N 0504249E

1446 1666
1446 1667
1446 1668
1446 1669
1446 1670

OB -- 3 POSSIBLE SMALL SWEEP/DELTA-WING.

BEZENCHUK AIRFIELD UR 525807N 0492228E

1446 1671
1446 16725X1
1446 1673
1446 1674
1446 1675

OB -- APPROXIMATELY 30 POSSIBLE SMALL AIRCRAFT.

SARATOV AIRFIELD WEST UR 513217N 0455048E

1446 1676
1446 1677
1446 1678
1446 1679
1446 1680

OB -- 1 LIGHT STRAIGHT-WING AND 168 PROBABLE SMALL STRAIGHT-WING.

REPYEVKA AIRFIELD UR 531059N 0480240E

1446 1681
1446 1682
1446 1683
1446 1684
1446 1685

BAGAY-BARANOVKA AIRFIELD UR 520842N 0465809E

1446 1686
1446 1687
1446 1688
1446 1689
1446 1690

NO AIRCRAFT AND NO ELECTRONICS OR COMMUNICATION FACILITIES ARE DISCERNIBLE.

MARINOVKA AIRFIELD UR 483819N 0434729E

1446 1691
1446 1692
1446 1693
1446 1694
1446 1695

TEN AIRCRAFT REVETMENTS HAVE BEEN CONSTRUCTED. NO NEW ELECTRONICS OR COMMUNICATION FACILITIES ARE OBSERVED.
OB -- 8 SMALL DELTA-WING AND AT LEAST 10 SMALL DELTA/SWEEP-WING.

KUYBYSHEV/KRYAZH AIRFIELD UR 550634N 0500605E

1446 1696
1446 1697
1446 1698
1446 1699
1446 1700

OB -- 1 LIGHT STRAIGHT-WING AND 2 POSSIBLE AIRCRAFT.

VRUCH AIRFIELD UR 511900N 0265059E

1446 1701

[REDACTED]	1746	17025X1
OB -- 2 MEDIUM STRAIGHT-WING AND AT LEAST 20 SMALL SWEEP-WING.	1746	1703
[REDACTED]	1746	17025X1
ASHKHABAD AIRFIELD NORTHWEST UR 375854N 0582139E	1746	1705
[REDACTED]	1746	1706
OB -- [REDACTED] -- 4 COOT, 6 POSSIBLE COKE, 4 CRATE, 3 CAB, AND 2 COLT.	1746	17025X1
[REDACTED] -- 4 COOT, 5 POSSIBLE COKE, 4 CRATE, AND 1 COLT.	1746	17025X1
[REDACTED]	1746	17125X1
[REDACTED]	1746	1711
SUKHUMI/DRANDA AIRFIELD UR 425145N 0410718E	1746	1712
[REDACTED]	1746	1713
OB -- 1 MEDIUM SWEEP-WING AND 8 STRAIGHT-WING.	1746	17125X1
[REDACTED]	1746	1715
[REDACTED]	1746	17125X1
VITEBSK AIRFIELD NORTHEAST UR 551521N 0301500E	1746	1717
[REDACTED]	1746	1718
OB -- 24 MEDIUM STRAIGHT-WING AND 1 LIGHT STRAIGHT-WING.	1746	17125X1
[REDACTED]	1746	1720
[REDACTED]	1746	17225X1
PSKOV AIRFIELD UR 574704N 0282347E	1746	1722
[REDACTED]	1746	1723
OB -- 29 CAT/CUB/CAMP, 1 LIGHT STRAIGHT-WING, AND 12 SMALL STRAIGHT-WING.	1746	17225X1
[REDACTED]	1746	1725
[REDACTED]	1746	1726
[REDACTED]	1746	17225X1
TULA AIRFIELD NORTH UR 541420N 0373555E	1746	1728
[REDACTED]	1746	1729
OB -- AT LEAST 12 AIRCRAFT.	1746	17325X1
[REDACTED]	1746	1731
[REDACTED]	1746	17325X1
SESHCHA AIRFIELD UR 534255N 0332042E	1746	1733
[REDACTED]	1746	1734
OB -- AT LEAST 23 PROBABLE LIGHT STRAIGHT-WING.	1746	17325X1
[REDACTED]	1746	1736
[REDACTED]	1746	17325X1
ARTEM AIRFIELD NORTHWEST UR 432205N 1320850E	1746	1738
[REDACTED]	1746	1739
OB -- 5 LIGHT STRAIGHT-WING, 9 SMALL STRAIGHT-WING, AND 5 POSSIBLE HELICOPTERS.	1746	17425X1
[REDACTED]	1746	1741
[REDACTED]	1746	1742
[REDACTED]	1746	17425X1
[REDACTED]	1746	1744
SUKHAYA RECHKA AIRFIELD UR 430135N 1313240E	1746	1745
[REDACTED]	1746	17425X1
AT LEAST 11 REVETMENTS HAVE BEEN CONSTRUCTED ON THE NORTH SIDE OF THE RUNWAY.	1746	1747
[REDACTED]	1746	1748
[REDACTED]	1746	17425X1
[REDACTED]	1746	1750
VASILKOV AIRFIELD UR 501401N 0301814E	1746	1751
[REDACTED]	1746	1752
OB -- [REDACTED] -- AT LEAST 10 SMALL SWEEP-WING.	1746	17525X1
[REDACTED] -- 2 LIGHT STRAIGHT-WING AND AT LEAST 15 SMALL SWEEP/DELTA-WING.	1746	17525X1
[REDACTED]	1746	17525X1
[REDACTED]	1746	1756
[REDACTED]	1746	17525X1
[REDACTED]	1746	1758
[REDACTED]	1746	1759
LODEYNOYE POLE AIRFIELD UR 604240N 0333417E	1746	1760
[REDACTED]	1746	17625X1
OB -- APPROXIMATELY 12 SMALL SWEEP-WING, RUNWAY AND PARKING ARE [REDACTED] ARE CLEARED OF SNOW.	1746	1762
[REDACTED]	1746	1763
[REDACTED]	1746	17625X1

TENEVO AIRFIELD BU 422051N 0263421E

1746 25X1
1746 1706
1746 1767
1746 1768
1746 1769

SHTRUKLOVO AIRFIELD BU 434142N 0260327E

1746 25X1
1746 25X1
1746 25X1

OB -- 7 SMALL/LIGHT STRAIGHT-WING.
-- 9 PROBABLE AIRCRAFT.

1746 1773
1746 1774
1746 1775
1746 1776

BALACI AIRFIELD RU 442235N 0245919E

1746 25X1
1746 1778
1746 1779
1746 1780

MEZOKOVESD AIRFIELD HU 474900N 0203812E

1746 1781
1746 25X1
1746 1782
1746 1783

ARAD/CEALA AIRFIELD RU 461040N 0211546E

1746 1784
1746 25X1
1746 1785

OB -- 1 MEDIUM STRAIGHT-WING.

1746 1786
1746 25X1
1746 1787
1746 1788

CARANSEBES AIRFIELD RU 452510N 0221506E

1746 1789
1746 25X1
1746 1790
1746 1791

TITU/BOTENI AIRFIELD RU 443842N 0253625E

1746 1792
1746 1793
1746 25X1
1746 1794

VESZPREM AIRFIELD HU 470442N 0175805E

1746 1795
1746 1796
1746 1797
1746 25X1

BUDAPEST/FERIHEGY AIRFIELD HU 472625N 0191411E

1746 1798
1746 1800
1746 1801
1746 25X1

OB -- 3 MEDIUM STRAIGHT-WING AND 4 LIGHT STRAIGHT-WING.
-- 7 PROBABLE AIRCRAFT.

1746 1802
1746 1803
1746 1804
1746 1805

SIVERSKIY AIRFIELD UR 592124N 0300207E

1746 1806
1746 1807
1746 1808
1746 1809

OB -- 8 LIGHT STRAIGHT-WING AND AT LEAST 75 SMALL SWEEP-WING.

1746 1810
1746 1811
1746 25X1
1746 1812

OLSUFYEVO AIRFIELD UR 533622N 0334309E

1746 1813
1746 1814
1746 25X1
1746 1815

SREDNIY AIRFIELD UR 793150N 0910620E

1746 1816
1746 1817
1746 1818
1746 1819

SHMIDTA AIRFIELD UR 685150N 1792210W

1746 1820
1746 1821
1746 25X1
1746 1822

OB -- 4 BADGER AND 2 LIGHT STRAIGHT-WING.

1946 1828
1946 25X13
1946 1837
1946 1831
1946 25X12
1946 1833

OSTROV VRANGELYA/SOMNITELNAYA AIRFIELD UR 705710N 1793250W

STARO-KONSTANTINOV AIRFIELD UR 494453N 0271619E

1946 1834
1946 1835
1946 25X13
1946 1837
1946 1838
1946 25X13

OB -- AT LEAST 50 LIGHT STRAIGHT-WING AND AT LEAST 10 SMALL SWEPT/DELTA-WING.

BORODYANKA AIRFIELD UR 503957N 0295541E

1946 1840
1946 1841
1946 25X12
1946 1843
1946 1844
1946 1845

SEMIPALATINSK AIRFIELD UR 502110N 0801357E

OB -- AT LEAST 5 SMALL SWEPT/DELTA-WING, 1 MEDIUM STRAIGHT-WING, 9 LIGHT STRAIGHT-WING, AND 12 SMALL STRAIGHT-WING.

1946 25X13
1946 1847
1946 1848
1946 25X13
1946 1850

ASHKHARAD/BEZMEIN AIRFIELD UR 380050N 0581138E

OB -- -- AT LEAST 21 SMALL SWEPT-WING AND 2 CAT/CUB/CAMP.
-- AT LEAST 7 SMALL SWEPT-WING.

1946 1851
1946 25X13
1946 25X13
1946 25X13
1946 1856
1946 1857

ARKHANGELSK/TALAGI AIRFIELD UR 643601N 0404303E

IDO AKTOGAY/ZHUZ-AGACH AIRFIELD UR 465935N 0793845E

1946 1858
1946 1859
1946 25X13
1946 1861
1946 1862
1946 1863

TEDZHEN AIRFIELD SOUTHEAST UR 372150N 0603530E

LENINGRAD/KASIMOVO AIRFIELD UR 601130N 0302047E

OB -- 1 SMALL STRAIGHT-WING AND AT LEAST 20 SMALL AIRCRAFT/HELICOPTERS.
THE RUNWAY AND TAXIWAYS ARE SNOW COVERED.

1946 25X13
1946 1865
1946 1866
1946 1867
1946 25X13
1946 1869
1946 1870

CHERNIGOV AIRFIELD UR 513256N 0311854E

OB -- AT LEAST 110 SMALL SWEPT/DELTA-WING AND 5 SMALL STRAIGHT-WING ON THE PARKING APRON AND ON THE GRASS.

1946 1871
1946 25X13
1946 1873
1946 1874
1946 1875
1946 25X13
1946 1877

GORODNYA AIRFIELD UR 515312N 0313832E

OB -- AT LEAST 70 SMALL PROBABLE SWEPT-WING.

SHORGON AIRFIELD NORTH T UR 543134N 0261826E

1946 1878
1946 25X13
1946 1880
1946 1881
1946 25X13
1946 1883

1946 1884
1946 25X13
1946 1886
1946 25X13
1946 1888
1946 1889

1946 25X13

OB -- AT LEAST 3 SMALL STRAIGHT-WING.

[REDACTED]
FOKTO AIRFIELD HU 463315N 0185625E

OB -- 10 PROBABLE HEAVY HELICOPTERS.

[REDACTED]
NIKOLAYEVSKOYE AIRFIELD UR 522014N 1165005E

OB -- 21 MEDIUM STRAIGHT-WING,
SUPPORT FACILITIES INCLUDE AT LEAST 50 BUILDINGS AND AN EXPLOSIVES
STORAGE AREA.

[REDACTED]
OLOVYANNAYA AIRFIELD UR 512110N 1162550E

OB -- 4 PROBABLE SMALL SWEEP-WING.
TWO E/W SERVICEABLE RUNWAYS --
0.225 X 130 FT CONCRETE RUNWAY WITH AN EAST OVERRUN OF 900 FT AND A
WEST OVERRUN OF 500 FT.

6.520 X 200 FT PROBABLE NATURAL SURFACE RUNWAY WITH AN EAST OVERRUN
FACILITIES NOW INCLUDE 58 AIRCRAFT REVETMENTS AND A SUPPORT AREA
STILL UNDER CONSTRUCTION WITH A TOTAL OF 120 COMPLETED BUILDINGS.

[REDACTED]
MOSCOW/LYUBERTSY AIRFIELD UR 554105N 0375120E

[REDACTED]
VORONEZH AIRFIELD EAST UR 513904N 0391524E

OB -- -- 8 POSSIBLE FIDDLER, 2 PROBABLE CAT/CUB/CAMP, 1
POSSIBLE CAB, 1 LIGHT STRAIGHT-WING, AND 1 SMALL STRAIGHT-WING.

[REDACTED]
VOLGOGRAD/BEKETOVSKAYA AIRFIELD UR 433311N 0442321E

OB -- LEAST 27 SMALL PROBABLE AIRCRAFT.

[REDACTED]
TAMBOV AIRFIELD UR 524213N 0412223E

OB -- 1 MEDIUM SWEEP-WING, AT LEAST 111 LIGHT STRAIGHT-WING, AND AT
LEAST 78 SMALL STRAIGHT-WING.

[REDACTED]
MICHIGANSK AIRFIELD UR 525605N 0403042E

OB -- -- 52 PROBABLE LIGHT STRAIGHT-WING.
-- AT LEAST 25 PROBABLE LIGHT STRAIGHT-WING.

[REDACTED]
M. LOVKA AIRFIELD SOUTH UR 435400N 1320212E

1946 25X1 1954
1946 1955
1946 1956
1946 25X1 1957
1946 1958
1946 25X1 1959
1946 1960
1946 25X1 1961
1946 1962
1946 1963
1946 1964
1946 25X1 1965
1946 1966
1946 1967
1946 1968
1946 25X1 1969
1946 1970
1946 1971
1946 1972
1946 1973
1946 1974
1946 25X1 1975
1946 1976
1946 25X1 1977
1946 1978
1946 1979
1946 25X1 1980
1946 1981
1946 1982
1946 1983
1946 1984
1946 1985
1946 25X1 1986
1946 1987
1946 1988
1946 25X1 1989
1946 1990
1946 1991
1946 1992
1946 25X1 1993
1946 1994
1946 25X1 1995
1946 1996
1946 1997
1946 25X1 1998
1946 1999
1946 2000
1946 25X1 2001
1946 2002
1946 2003
1946 25X1 2004
1946 2005
1946 25X1 2006
1946 2007
1946 2008
1946 2009
1946 2010
1946 2011
1946 25X1 2012
1946 2013
1946 2014
1946 2015
1946 2016

STUPINO AIRFIELD SOUTHEAST UR 545325N 0380840E

OB -- 22 AIRCRAFT.

MINSK AIRFIELD SOUTH UR 535154N 0273225E

OB -- 8 COOKPOT, 2 COOT, 2 CAT/CUB, 12 COKE, 13 CRATE, 6 COLT, AND 3 CREEK.

KONOTOP AIRFIELD UR 511430N 0330840E

OB -- 2 LIGHT STRAIGHT-WING, 12 HEAVY HELICOPTERS, 5 PROBABLE MEDIUM HELICOPTERS, AND 16 SMALL AIRCRAFT/HELICOPTERS.

IVANGOROD AIRFIELD UR 484923N 0294620E

KOTELNIKOVO AIRFIELD UR 473807N 0430544E

OB -- AT LEAST 120 SMALL SWEEP/DELTA-WING.

LENINSK-KUZNETSKIY AIRFIELD UR 543926N 0860230E

LENINGRAD/LEVASHEVO AIRFIELD UR 600516N 0301134E

OB -- 2 CRATE, 4 CAB, 6 SMALL STRAIGHT-WING, AND 8 PROBABLE SMALL AIRCRAFT.

BUCHAREST/OTOPENI AIRFIELD RU 443400N 0260532E

OB -- 4 MEDIUM STRAIGHT-WING, 2 LIGHT STRAIGHT-WING ON NORTH END OF N/S RUNWAY, AND 2 LIGHT STRAIGHT-WING ON GRASS AT WEST END OF E/W RUNWAY.

KHERSON AIRFIELD UR 4640//N 03237//E

OB -- 4 CAB, 10 COLT, 6 CREEK, AND 12 PROBABLE HOUND ON THE HARDSTANDS, TAXIWAYS, PARKING APRON, AND GRASS.

KUSHCHEVSKAYA AIRFIELD WEST UR 463227N 0393304E

OB -- -- AT LEAST 40 SMALL PROBABLE SWEEP-WING.

-- 89 SMALL SWEEP/DELTA-WING AND 3 PROBABLE LIGHT STRAIGHT-WING.

NOVOMINSKAYA AIRFIELD UR 462034N 0385616E

1:46 2017
 1:46 25X1
 1:46 2019
 1:46 25X1
 1:46 2021
 1:46 2022
 1:46 25X1
 1:46 2024
 1:46 2025
 1:46 25X1
 1:46 2027
 1:46 2028
 1:46 25X1
 1:46 2030
 1:46 2031
 1:46 25X1
 1:46 2033
 1:46 2034
 1:46 25X1
 1:46 2036
 1:46 2037
 1:46 2038
 1:46 25X1
 1:46 2040
 1:46 25X1
 1:46 2042
 1:46 2043
 1:46 25X1
 1:46 2045
 1:46 2046
 1:46 2047
 1:46 25X1
 1:46 2050
 1:46 25X1
 1:46 2052
 1:46 2053
 1:46 25X1
 1:46 2055
 1:46 2056
 1:46 2057
 1:46 25X1
 1:46 2059
 1:46 2060
 1:46 25X1
 1:46 2062
 1:46 2063
 1:46 25X1
 1:46 2065
 1:46 2066
 1:46 25X1
 1:46 25X1
 1:46 2070
 1:46 25X1
 1:46 2072
 1:46 2073
 1:46 2074
 1:46 2075
 1:46 25X1
 1:46 2077
 1:46 2078
 1:46 2079

[REDACTED]
 BATAYSK AIRFIELD UR 470654N 0394743E

OB -- [REDACTED] -- AT LEAST 45 PROBABLE SWEEP-WING,
 [REDACTED] -- 73 SMALL STRAIGHT-WING.

TEFLAVI AIRFIELD UR 415738N 0453215E

OB -- [REDACTED] -- 7 PROBABLE HOOK, 3 POSSIBLE HOOK, AND AT LEAST 20
 PROBABLE MEDIUM HELICOPTERS.
 [REDACTED] -- 9 PROBABLE HOOK AND 25 POSSIBLE HELICOPTERS.

KLYUCHI AIRFIELD SOUTHEAST UR 561635N 1610251E

KALININGRAD/ZEYERAPPEN AIRFIELD UR 544435N 0201720E

OB -- 8 PROBABLE MEDIUM HELICOPTERS AND 4 PROBABLE LIGHT
 HELICOPTERS.

SALSK AIRFIELD UR 462720N 0412852E

IRBIL AIRFIELD IG 361135N 0435839E

OB -- 1 POSSIBLE SMALL AIRCRAFT.

QAHA/QALYUB HIGHWAY AIRSTRIP EG 301404N 0311258E
 63 NO COMRX

3 NM SSE OF QAHA AND 3 NM NORTH OF QALYUB.

[REDACTED] SEGMENT @NNW/SSE@ OF THE CAIRO-ALEXANDRIA DELTA
 HIGHWAY HAS BEEN PAVED FROM SHOULDER TO SHOULDER, RENDERING THE
 ENTIRE WIDTH OF THE TWO-LANE DIVIDED HIGHWAY SERVICEABLE FOR
 AIRCRAFT OPERATIONS. FOUR HANGARETTES ARE SIMILAR TO NUMEROUS
 HANGARETTES OBSERVED AT SEVERAL EGYPTIAN AIRFIELDS. TWO U-SHAPED
 BUILDINGS ARE NEAR THE NORTH END OF THE AIRSTRIP.

BILBEIS AIRFIELD EG 3024//N 03136//E
 69 NO COMRX

OB -- 1 SMALL STRAIGHT-WING.

BLACKTOP RESURFACING OF THE RUNWAYS AND TAXIWAYS IS COMPLETE.
 TWELVE HANGARETTES NEAR THE SOUTH END OF THE N/S RUNWAY ARE IN THE
 FINAL STAGES OF COMPLETION.

FAIYUM AIRFIELD EG 293255N 0305356E

119 NO COMRX

TWO NEW, PARALLEL LINK TAXIWAYS WITH FOUR CROSSOVERS HAVE BEEN
 CONSTRUCTED TO THE SE DISPERSAL AREA. TEN HANGARETTES APPEAR
 COMPLETE @SIX IN THE SOUTH DISPERSAL AREA AND FOUR IN THE SE
 DISPERSAL AREA. REVETMENTS ARE UNDER CONSTRUCTION AROUND EACH
 HANGARETTE. FIVE SMALL BUILDINGS ARE ADJACENT TO THE SE DISPERSAL

1946 2085 25X1
 1946 2081
 1946 2082 25X1
 1946 2083 25X1
 1946 2084 25X1
 1946 2085 25X1
 1946 2086
 1946 2087
 1946 2088
 1946 2089
 1946 2090 25X1
 1946 2091 25X1
 1946 2092
 1946 2093 25X1
 1946 2094 25X1
 1946 2095
 1946 2096
 1946 2097
 1946 2098 25X1
 1946 2099
 1946 2100
 1946 2101
 1946 2102 25X1
 1946 2103
 1946 2104
 1946 2105 25X1
 1946 2106
 1946 2107
 1946 2108 25X1
 1946 2109
 1946 2110
 1946 2111
 1946 2112 25X1
 1946 2113
 1946 2114
 1946 2115
 1946 2116
 1946 2117 25X1
 1946 2118
 1946 2119 25X1
 1946 2120
 1946 2121
 1946 2122
 1946 2123
 1946 2124
 1946 2125 25X1
 1946 2126
 1946 2127
 1946 2128 25X1
 1946 2129
 1946 2130
 1946 2131
 1946 2132
 1946 2133 25X1
 1946 2134
 1946 2135
 1946 2136 25X1
 1946 2137
 1946 2138
 1946 2139
 1946 2140
 1946 2141
 1946 2142

[REDACTED]			25X1
BAGHDAD AIRFIELD WEST	IQ 3319//N 04421//E		146 2143
[REDACTED]	1-P	NO COMRX	146 2144
OB -- 2 MEDIUM SWEPT-WING AND 2 MEDIUM STRAIGHT-WING.			146 25X15
[REDACTED]			146 2146
[REDACTED]			146 25X17
[REDACTED]			146 2148
ADEN/KHORMAKSAR AIRFIELD	AD 1249//N 04501//E		146 2149
[REDACTED]	15-B	NO COMRX	146 25X13
OB -- 1 MEDIUM STRAIGHT-WING, 3 LIGHT STRAIGHT-WING, AND 1 SMALL STRAIGHT-WING.			146 2151
[REDACTED]			146 2152
[REDACTED]			146 25X13
[REDACTED]			146 2154
BAMAKO AIRFIELD	RM 123756N 0080132W		146 2155
[REDACTED]	1	NO COMRX	146 25X11
SW EDGE OF BAMAKO.			146 2157
6,975 X 180 FT ENE/WSW BLACKTOP RUNWAY, SERVICEABLE, WITH THREE LINK TAXIWAYS AND FOUR PARKING APRONS.			146 2158
FACILITIES INCLUDE ONE ADMINISTRATION BUILDING, ONE CONTROL TOWER, A TERMINAL BUILDING, FOUR HANGARS, A PROBABLE UNDERGROUND POL STORAGE AREA, AND ONE EARTH-COVERED PROBABLE EXPLOSIVES STORAGE BUILDING.			146 2159
A FENCED STORAGE AREA WITH SIX SMALL REVETTED BUILDINGS AND THREE OTHER SUPPORT BUILDINGS IS LOCATED OFF THE ESE END OF THE RUNWAY.			146 2160
OB -- 1 PROBABLE COOT, 3 PROBABLE DC-3, AND 1 SMALL UNIDENTIFIED AIRCRAFT.			146 2161
[REDACTED]			146 2162
[REDACTED]			146 2163
[REDACTED]			146 2164
[REDACTED]			146 2165
[REDACTED]			146 2166
[REDACTED]			146 2167
[REDACTED]			146 25X1
[REDACTED]			146 2169
MAIDUGURI AIRFIELD	NI 115039N 0130413E		146 2170
[REDACTED]	1	NO COMRX	146 25X1
5 NM WEST OF MAIDUGURI.			146 2172
6,065 X 150-FT E/W AND 4,815 X 180-FT NE/SW SERVICEABLE BLACKTOP RUNWAYS WITH TWO LINK AND TWO CROSSOVER TAXIWAYS AND ONE PROBABLE BLACKTOP HARDSTAND.			146 2173
FACILITIES INCLUDE ONE CONTROL TOWER/ADMINISTRATION BUILDING AND POSSIBLE ILS FACILITIES.			146 2174
[REDACTED]			146 2175
[REDACTED]			146 2176
[REDACTED]			146 2177
[REDACTED]			146 25X1
[REDACTED]			146 2179
DUNGU AIRFIELD	CX 034030N 0283535E		146 2180
[REDACTED]	8	NO COMRX	146 25X1
5 NM NORTHEAST OF DUNGU.			146 2182
3,600 X 100-FT NE/SW SERVICEABLE, PROBABLY ASPHALT RUNWAY WITH ONE PARKING APRON.			146 2183
FACILITIES INCLUDE ONE BUILDING.			146 2184
[REDACTED]			146 2185
[REDACTED]			146 25X1
[REDACTED]			146 2187
TAIZZ AIRFIELD NEW	YE 1342//N 04407//E		146 2188
[REDACTED]	0687	11-C	146 2189
CONSTRUCTION CONTINUES ON THE RUNWAY.		NO COMRX	146 2190
[REDACTED]			146 25X1
[REDACTED]			146 2192
WADI AL JANDALI AIRFIELD	EG 300320N 0315045E		146 2193
[REDACTED]	0447	118	146 2194
ASPHALT SURFACING OF THE RUNWAY, TAXIWAYS, AND PARKING APRON IS COMPLETE, AND ALL ARE NOW SERVICEABLE. THE SUPPORT AREA ON THE EAST SIDE OF THE RUNWAY CONTAINS APPROXIMATELY 25 BUILDINGS. AT LEAST THREE PROBABLE HANGARETTES ARE IN EARLY STAGES OF CONSTRUCTION NEAR THE SOUTH END OF THE RUNWAY.		NO COMRX	146 2195
[REDACTED]			146 2196
[REDACTED]			146 2197
[REDACTED]			146 2198
[REDACTED]			146 2199
[REDACTED]			146 25X1
[REDACTED]			146 2201
AR RAHMANIYAH AIRFIELD	EG 310240N 0303950E		146 2202
[REDACTED]	120	NO COMRX	146 25X1
THE RUNWAY IS CONSTRUCTED OF ASPHALT WITH CONCRETE TOUCHDOWNS AND			146 2204
[REDACTED]			146 2205

IS SERVICEABLE. A DISPERSAL AREA AT THE NORTH END OF THE RUNWAY	146	2206
CONTAINS FIVE COMPLETED SINGLE HANGARETTES AND ONE DOUBLE	146	2207
HANGARETTE UNDER CONSTRUCTION. A DISPERSAL AREA AT THE SOUTH END	146	2208
OF THE RUNWAY CONTAINS FOUR COMPLETED HANGARETTES (THREE SINGLE,	146	2209
ONE DOUBLE). ONE COMPLETED SINGLE HANGARETTE IS LOCATED 400 FT	146	2210
WEST OF THE CENTER OF THE RUNWAY. FOUR COMPLETED HANGARETTES (TWO	146	2211
SINGLE, TWO DOUBLE) ARE LOCATED 2,000 FT NNW OF THE CENTER OF THE	146	2212
RUNWAY.	146	2213
[REDACTED]	146	2225X1
[REDACTED]	146	2215
MARJ RHAYAL AIRFIELD SY 331700N 0362730E	146	2216
122 NO COMRX	146	2225X1
THE ASPHALT RUNWAY IS IN THE FINAL STAGES OF CONSTRUCTION AND IS	146	2218
UNSERVICEABLE. FOUR ADDITIONAL HANGARETTES ARE UNDER CONSTRUCTION	146	2219
AT THE NE END OF THE RUNWAY, MAKING A TOTAL OF 16 HANGARETTES.	146	2220
APPROXIMATELY 0.7 NM ESE OF THE RUNWAY IS A ROAD-SERVED PROBABLE	146	2221
EXPLOSIVES STORAGE AREA WITH TEN SMALL BUILDINGS.	146	2222
[REDACTED]	146	2225X1
[REDACTED]	146	2224
JAYRUD AIRFIELD SY 335130N 0364700E	146	2225
0426 133 NO COMRX	146	2226
THE RUNWAY REMAINS UNDER CONSTRUCTION AND APPEARS UNSERVICEABLE.	146	2227
[REDACTED]	146	2225X1
[REDACTED]	146	2229
AL QUSAYR AIRFIELD SY 343400N 0363510E	146	2230
36 NO COMRX	146	2225X1
THE 3,410 X 110-FT E/W RUNWAY HAS BEEN RESURFACED WITH ASPHALT, AND	146	2232
ADDITIONAL GRADING AND SUBSURFACE CONSTRUCTION WILL EXTEND THE	146	2233
RUNWAY LENGTH TO 10,110 FT WITH AN 800-FT OVERRUN. THREE NEW AAA	146	2234
SITES ARE UNDER CONSTRUCTION ONE EACH IMMEDIATELY NORTH OF THE	146	2235
WEST END, CENTER, AND EAST END OF THE E/W RUNWAY. SMALL PROBABLE	146	2236
BUNKERS ARE UNDER CONSTRUCTION NEAR EACH AAA SITE.	146	2237
[REDACTED]	146	2225X1
[REDACTED]	146	2239
KHALKHALAH AIRFIELD SY 330430N 0363220E	146	2240
0426 130 NO COMRX	146	2241
THE 10,000 X 340-FT RUNWAY AND NEW PARKING APRON APPEAR SERVICEABLE	146	2242
AND COMPLETE.	146	2243
[REDACTED]	146	2225X1
[REDACTED]	146	2245
DAMASCUS AIRFIELD EAST SY 332930N 0363620E	146	2246
0426 129 NO COMRX	146	2247
THE 8,860 X 200-FT ENE/WSW RUNWAY AND PARKING APRON APPEAR	146	2248
SERVICEABLE AND COMPLETE.	146	2249
[REDACTED]	146	2225X1
[REDACTED]	146	2251
PORT ETIENNE AIRFIELD MT 205557N 0170158W	146	2252
1 NO COMRX	146	2225X1
APPROXIMATELY 1 NM NE OF PORT ETIENNE.	146	2254
8,200 X 135-FT NE/SW SERVICEABLE BLACKTOP RUNWAY WITH ONE LARGE	146	2255
PARKING APRON.	146	2256
FACILITIES INCLUDE ONE OPERATIONS/CONTROL BUILDING, ONE LARGE	146	2257
HANGAR, AND FOUR SUPPORT/STORAGE BUILDINGS.	146	2258
OB -- 1 C-47.	146	2259
[REDACTED]	146	2225X1
[REDACTED]	146	2261
CHARDARA AIRFIELD SOUTHEAST UR 411545N 0675920E	146	2262
87-8 NO COMRX	146	2225X1
THE NE/SW RUNWAY IS BEING RESURFACED WITH PROBABLE PRECAST CONCRETE	146	2264
BLOCKS.	146	2265
[REDACTED]	146	2225X1
[REDACTED]	146	2267
OSTONEL AIRFIELD UR 503677N 030117E	146	2268

[REDACTED] 17	NO COMRX	146	226	25X1
OB -- 5 MEDIUM STRAIGHT-WING, 3 LIGHT STRAIGHT-WING, AND 9 SMALL STRAIGHT-WING.		146	227	
[REDACTED]		146	227	
[REDACTED]		146	227	25X1
[REDACTED]		146	227	
YANITSSALMI AIRFIELD UR 6349//N 03034//E		146	227	
0103 59	NO COMRX	146	227	
2 NM SW OF YANITSSALMI, ON THE SE EDGE OF KOLVASOZEVO.		146	227	
4,200 X 260-FT NW/SE PROBABLY SERVICEABLE GRADED-EARTH RUNWAY.		146	227	
[REDACTED]		146	227	25X1
N003		146	227	
SOCHI/ADLER AIRFIELD UR 4326//N 03956//E		146	228	
[REDACTED] 1	NO COMRX	146	228	25X1
OB -- 1 COOKPOT, 3 CAT/CUB/CAMP, 1 LIGHT STRAIGHT-WING, 1 SMALL STRAIGHT-WING, 1 POSSIBLE AIRCRAFT, AND 8 PROBABLE MEDIUM HELICOPTERS.		146	228	
A NE/SW 5,230 X 160 FT GRADED-EARTH RUNWAY IS UNDER CONSTRUCTION JUST SE OF THE EXISTING CONCRETE RUNWAY. CONSTRUCTION ACTIVITY INDICATES A POSSIBLE TOTAL RUNWAY LENGTH OF APPROXIMATELY 7,190 FT.		146	228	
[REDACTED]		146	228	
[REDACTED]		146	228	25X1
TITOGRAD INTERNATIONAL AIRFIELD YU 422139N 0191513E		146	228	
[REDACTED] 207	NO COMRX	146	229	25X1
5.5 NM SOUTH OF TITOGRAD.		146	229	
8,170 X 150 FT N/S SERVICEABLE, CONCRETE RUNWAY WITH ONE PARALLEL TAXIWAY, TWO END-CONNECTING AND FOUR CROSSOVER LINKS, AND THREE PARKING APRONS.		146	229	
FACILITIES INCLUDE ONE LARGE HANGAR, SIX SMALL HANGARS, AN ADMINISTRATION AND BARRACKS AREA IMMEDIATELY WEST OF THE AIRFIELD, AND A POL STORAGE AREA ON THE NW EDGE OF THE TAXIWAY.		146	229	
OB -- 10 PROBABLE SMALL AIRCRAFT.		146	229	
[REDACTED]		146	230	25X1
[REDACTED]		146	230	
MOSTAR/KOSOR AIRFIELD YU 431718N 0175037E		146	230	
[REDACTED] 2	NO COMRX	146	230	25X1
4 NM SE OF MOSTAR.		146	230	
7,850 X 150-FT NW/SE SERVICEABLE CONCRETE RUNWAY WITH TWO PARALLEL TAXIWAYS, TWO END-CONNECTING LINKS, THREE CROSSOVER LINKS, TWO PARKING APRONS, TWO ALERT APRONS, AN OPERATIONS BUILDING WITH CONTROL TOWER, AND TWO PROBABLE HANGARS.		146	230	
OB -- 9 SMALL STRAIGHT-WING.		146	230	
[REDACTED]		146	230	25X1
[REDACTED]		146	231	
DOLON ASM FACILITY UR 503053N 0790416E		146	231	
[REDACTED] 3-G	NO COMRX	146	231	25X1
OB -- AT LEAST 14 PROBABLE KANGAROO.		146	231	
[REDACTED]		146	231	25X1
[REDACTED]		146	231	
OKTYABR/KOKTUMA AIRFIELD UR 454830N 0014550E		146	231	
[REDACTED] 205-A	NO COMRX	146	231	25X1
THE AIRFIELD SURFACE HAS DETERIORATED AND THE RUNWAY OUTLINE IS HARDLY DISCERNIBLE.		146	231	
[REDACTED]		146	232	
[REDACTED]		146	232	25X1
[REDACTED]		146	232	
OLEKMINSK AIRFIELD UR 6023//N 12027//E		146	232	
[REDACTED] 8	NO COMRX	146	232	25X1
OB -- 2 SMALL STRAIGHT-WING.		146	232	
[REDACTED]		146	232	25X1
[REDACTED]		146	232	
CHERSKIY AIRFIELD UR 684430N 1611859E		146	232	
[REDACTED] 2-A	NO COMRX	146	232	25X1
OB -- AT LEAST 16 PROBABLE AIRCRAFT.		146	232	
[REDACTED]		146	232	25X1

[REDACTED]	146	2325X1
TELISH AIRFIELD BU 4320//N 02415//E	146	2333
[REDACTED] 92 NO COMRX	146	2325X1
OB -- 17 SMALL SWEEP-WING.	146	2335
[REDACTED]	146	2325X1
[REDACTED]	146	2337
YAMBOL AIRFIELD BU 4230//N 02629//E	146	2338
[REDACTED] 104 NO COMRX	146	2325X1
1.8 NM NW OF YAMBOL.	146	2342
4,500 X 2,700-FT NE/SW SERVICEABLE SOD LANDING AREA.	146	2341
FACILITIES INCLUDE EIGHT MEDIUM HANGARS, THREE BARRACKS, THREE	146	2342
ADMINISTRATION BUILDINGS, AND 12 STORAGE/SUPPORT BUILDINGS.	146	2343
[REDACTED]	146	2325X1
[REDACTED]	146	2345
BOGASHEVO AIRFIELD UR 562305N 0851245E	146	2346
[REDACTED] 6-0 NO COMRX	146	2325X1
OB -- 2 LIGHT STRAIGHT-WING AND 1 SMALL STRAIGHT-WING.	146	2348
THE RUNWAY AND TAXIWAYS ARE NOW COMPLETE.	146	2349
[REDACTED]	146	2325X1
[REDACTED]	146	2351
CHOKURDAKH AIRFIELD UR 7037//N 14753//E	146	2352
[REDACTED] 2-A NO COMRX	146	2325X1
THE FIELD IS EQUIPPED WITH GCA AND ILS. THE RUNWAY IS SNOW PACKED	146	2354
AND IN USE.	146	2355
OB -- [REDACTED] -- 4 PROBABLE LIGHT STRAIGHT-WING AND 3 PROBABLE SMALL	146	2325X1
STRAIGHT-WING.	146	2357
[REDACTED] -- 9 PROBABLE LIGHT STRAIGHT-WING NONE TAKING OFF AND 3	146	2325X1
PROBABLE SMALL STRAIGHT-WING.	146	2359
[REDACTED]	146	2325X1
[REDACTED]	146	2361
KRASNY KUT/YERUSLAN AIRFIELD UR 505750N 0465650E	146	2363
[REDACTED] 43 NO COMRX	146	2325X1
OB -- 62 PROBABLE LIGHT STRAIGHT-WING AND AT LEAST 20 POSSIBLE	146	2365
SMALL STRAIGHT-WING.	146	2366
[REDACTED]	146	2325X1
[REDACTED]	146	2368
BALKHASH AIRFIELD UR 465333N 0750055E	146	2369
[REDACTED] 4-A NO COMRX	146	2325X1
3 NM NNE OF BALKHASH.	146	2371
A 6,560 X 140-FT NE/SW CONCRETE RUNWAY HAS BEEN CONSTRUCTED WITH A	146	2372
4,900-FT PARALLEL GRADED-EARTH STRIP.	146	2373
A SMALL SUPPORT AREA IS SOUTH OF THE RUNWAY.	146	2374
[REDACTED]	146	2325X1
[REDACTED]	146	2376
KRIVY ROG AIRFIELD NORTHWEST UR 475648N 0331932E	146	2377
[REDACTED] 42-C NO COMRX	146	2325X1
OB -- 2 PROBABLE CAMEL, 1 PROBABLE COOT, 1 MEDIUM STRAIGHT-WING,	146	2379
AND 2 LIGHT STRAIGHT-WING.	146	2380
[REDACTED]	146	2325X1
[REDACTED]	146	2382
PLESO AIRFIELD YU 454435N 0160413E	146	2383
[REDACTED] 75 NO COMRX	146	2325X1
5 NM SE OF ZAGREB.	146	2385
9,400 X 150-FT NE/SW SERVICEABLE CONCRETE RUNWAY WITH ONE PARALLEL	146	2386
TAXIWAY, ONE END-CONNECTING LINK, THREE CROSSOVER LINKS, ONE ALERT	146	2387
APRON, AND FOUR PARKING APRONS. A DISPERSAL AREA ON THE SW END OF	146	2388
THE RUNWAY CONSISTS OF 12 HARDSTANDS CONNECTED TO THE MAIN TAXIWAY	146	2389
BY A MODIFIED LOOP TAXIWAY.	146	2390
SUPPORT FACILITIES INCLUDE THREE HANGARS, ONE OPERATIONS BUILDING	146	2391
WITH CONTROL TOWER, AND AN ADMINISTRATION AND BARRACKS AREA	146	2392
IMMEDIATELY SOUTH OF THE AIRFIELD. AN AMMUNITION STORAGE AREA	146	2393
IMMEDIATELY NE OF THE RUNWAY CONTAINS EIGHT STORAGE BUILDINGS AND	146	2394

IS CONNECTED TO THE RUNWAY BY A SPUR TAXIWAY.
OB -- 5 SMALL AIRCRAFT.

1446 2395
1446 2396
1446 23925X1

TUZLA AIRFIELD YU 442730N 0184330E

1446 2398
1446 2399

76 NO COMRX

1446 24025X1

5.5 NM SE OF TUZLA.

1446 2401

8,150 X 150-FT WNW/ESE CONCRETE SERVICEABLE RUNWAY WITH ONE
PARALLEL TAXIWAY, TWO END-CONNECTING LINKS, THREE CROSSOVER LINKS,
ONE PARKING APRON, TWO ALERT APRONS, AND A DISPERSAL AREA WITH 19
HARDSTANDS AND CONNECTED TO THE PARALLEL TAXIWAY BY A SPUR TAXIWAY.
SUPPORT FACILITIES INCLUDE TWO HANGARS AND AN ADMINISTRATION AND
BARRACKS AREA NW OF THE FIELD.

1446 2402

1446 2403

1446 2404

1446 2405

1446 2406

1446 2407

1446 2408

OB -- 11 SMALL STRAIGHT-WING.

1446 24025X1

1446 2410

SOMBOR AIRFIELD YU 454318N 0190338E

1446 2411

214 NO COMRX

1446 24125X1

5 NM SW OF SOMBOR.

1446 2413

5,900 X 180-FT NW/SE CONCRETE SERVICEABLE RUNWAY, WITH A PARALLEL
TAXIWAY CONNECTED TO THE RUNWAY BY A LOOP TAXIWAY, A PARKING APRON,
AND A SMALL DISPERSAL AREA WITH 30 HARDSTANDS.

1446 2414

1446 2415

1446 2416

SUPPORT FACILITIES INCLUDE TWO HANGARS, AN ADMINISTRATION BUILDING,
AND BARRACKS OFF THE NW END OF THE RUNWAY.

1446 2417

1446 2418

1446 24125X1

1446 2420

POPRAD AIRFIELD CZ 490425N 0201425E

1446 2421

135 NO COMRX

1446 24225X1

A WNW/ESE RUNWAY WITH A CONNECTING LINK TAXIWAY AND PARKING APRON
IS UNDER CONSTRUCTION WITHIN THE CONFINES OF THE SOD LANDING AREA.
THE DIMENSIONS ARE UNDETERMINED DUE TO A VERY EARLY STAGE OF
CONSTRUCTION.

1446 2423

1446 2424

1446 2425

1446 2426

1446 24225X1

1446 2428

CHOCEN AIRFIELD CZ 495835N 0161115E

1446 2429

27 NO COMRX

1446 24325X1

2 NM SW OF CHOCEN.

1446 2431

3,000 X 1,500-FT NE/SW SOD LANDING AREA APPEARS ABANDONED.

1446 2432

1446 24325X1

1446 2434

TIMISOARA/MOSNITA AIRFIELD RU 4544//N 02116//E

1446 2435

116-0 NO COMRX

1446 24325X1

1 NM SE OF TIMISOARA.

1446 2437

THE AIRFIELD IS UNSERVICEABLE DUE TO THE CONSTRUCTION OF AN
ELECTRIC POWER LINE ACROSS THE LANDING AREA.

1446 2438

1446 2439

1446 24425X1

1446 2441

STRZEBIELINO AIRFIELD PO 543433N 0180145E

1446 2442

148 NO COMRX

1446 24425X1

IMMEDIATELY SW OF STRZEBIELINO.

1446 2444

THE AIRFIELD HAS BEEN RETURNED TO CULTIVATION.

1446 2445

1446 24425X1

1446 2447

GRUDZIADZ AIRFIELD PO 532812N 0184655E

1446 2448

46 NO COMRX

1446 24425X1

IMMEDIATELY SE OF GRUDZIADZ.

1446 2450

THE AIRFIELD HAS BEEN ABANDONED.

1446 2451

1446 24525X1

1446 2453

LEBORK AIRFIELD PO 5432//N 01747//E

1446 2454

76 NO COMRX

1446 24525X1

1 NM EAST OF LEBORK.

1446 2456

THE AIRFIELD HAS BEEN RETURNED TO CULTIVATION.

1446 2457

[REDACTED]	1946	25X1
[REDACTED]	1946	2458
SLUPSK AIRFIELD WEST PO 542722N 0170013E	1946	2459
144-A NO COMRX	1946	25X10
ON THE SW EDGE OF SLUPSK.	1946	2701
THE AIRFIELD IS PROBABLY ABANDONED. A VERY LARGE BUILDING IS UNDER	1946	2462
CONSTRUCTION IN THE SE CORNER OF THE FIELD.	1946	2463
[REDACTED]	1946	25X14
[REDACTED]	1946	2705
AFISSE AIRFIELD NORTH SY 355830N 0364700E	1946	2466
136 BONUS	1946	25X17
1.6 NM SSW OF TAFTANAZ.	1946	2708
3,200 X 135-FT NE/SW AND 3,000 X 135-FT E/W SERVICEABLE EARTH	1946	2469
RUNWAYS.	1946	2470
FACILITIES INCLUDE ONE SEMICIRCULAR TAXIWAY, 12 REVETTED AND SEVEN	1946	2471
UNRETTED HARDSTANDS, TWO EARTH PARKING APRONS, ONE HANGAR, AND	1946	2472
ONE PROBABLE HANGAR UNDER CONSTRUCTION.	1946	2473
[REDACTED]	1946	25X11
[REDACTED]	1946	2713
BOUAR AIRFIELD CD 055848N 0153814E	1946	2476
5 BONUS	1946	25X11
2 NM ENE OF BOUAR.	1946	2718
6,420 X 140-FT E/W SERVICEABLE EARTH RUNWAY WITH ASPHALT	1946	2479
TOUCHDOWNS.	1946	2480
FACILITIES INCLUDE ONE LINK TAXIWAY, ONE PARKING APRON, AND ONE	1946	2481
ADMINISTRATION BUILDING.	1946	2482
[REDACTED]	1946	25X17
[REDACTED]	1946	2704
DIRKOU AIRFIELD NK 185913N 0125211E	1946	2485
1 BONUS	1946	25X11
APPROXIMATELY 2 NM SW OF DIRKOU.	1946	2707
5,270 X 135 FT NE/SW ASPHALT RUNWAY, SERVICEABLE.	1946	2488
FACILITIES INCLUDE A LINK TAXIWAY AND A PARKING APRON.	1946	2489
[REDACTED]	1946	25X1
[REDACTED]	1946	2471
SUMPERK AIRFIELD CZ 495735N 0170100E	1946	2492
333-A2 BONUS	1946	25X1
1.7 NM EAST OF SUMPERK.	1946	2704
3,000 X 1,500-FT SERVICEABLE SOD LANDING AREA.	1946	2495
FACILITIES INCLUDE ONE SMALL HANGAR AND THREE OTHER SMALL	1946	2496
BUILDINGS.	1946	2497
[REDACTED]	1946	25X1
[REDACTED]	1946	2709
LEONTYEVSKIY AIRFIELD UR 563450N 1214000E	1946	2500
0129 13 BONUS	1946	2501
5 NM NE OF LEONTYEVSKIY.	1946	2502
1,150 X 135 FT NE/SW BLACKTOP RUNWAY UNDER CONSTRUCTION.	1946	2503
[REDACTED]	1946	25X1
[REDACTED]	1946	2503
MINSHAT SABRI HIGHWAY AIRSTRIP EG 303050N 0310950E	1946	2506
A BONUS	1946	25X1
3 NM SSE OF MINSHAT SABRI.	1946	2508
A 9,000 X 65-FT SECTION ONNWSSE OF THE CAIRO-ALEXANDRIA DELTA	1946	2509
HIGHWAY HAS BEEN PAVED FROM SHOULDER TO SHOULDER, MAKING THIS	1946	2510
PORTION OF THE HIGHWAY SERVICEABLE FOR AIRCRAFT OPERATIONS. FOUR	1946	2511
HANGARETTES (TWO AT THE SOUTH END AND TWO JUST EAST OF THE CENTER	1946	2512
OF THE AIRSTRIP) HAVE BEEN CONSTRUCTED. THESE HANGARETTES ARE	1946	2513
SIMILAR TO HANGARETTES OBSERVED AT SEVERAL EGYPTIAN AIRFIELDS.	1946	2514
[REDACTED]	1946	25X1
[REDACTED]	1946	2516
[REDACTED]	1946	2517
MAS NASRANI AIRFIELD EG 275900N 034240E	1946	2518
0544 BONUS	1946	2519
1.5 NM NW OF MAS NASRANI AND 2 NM EAST OF THE STRAIT OF TIRAN.	1946	2520

A NE/SW PROBABLY OILED RUNWAY, PROBABLY SERVICEABLE. OBLIQUITY
PRECLUDES MEASUREMENT.

1:46 2521
1:46 2522
1:46 25X13

SAFAD AIRFIELD IS 330140N 0352810E

0426 44-C BONUS

3.0 NM NNW OF SAFAD.

1,330 X 110 FT ESE/WWN PROBABLE CONCRETE RUNWAY, SERVICEABLE.
THERE IS ONE CONCRETE PARKING APRON.

1:46 2524
1:46 2525
1:46 2526
1:46 2527
1:46 2528
1:46 2529

SOGA AIRFIELD IR 373820N 0561140E

0338 41 BONUS

2.5 NM NNE OF SOGA.

APPROXIMATELY 10,050 X 150-FT NNE/SSW PROBABLY SERVICEABLE
GRADED-EARTH RUNWAY.

FACILITIES INCLUDE A SMALL SUPPORT AREA WEST OF THE RUNWAY.

1:46 25X10
1:46 2531
1:46 2532
1:46 2533
1:46 2534
1:46 2535
1:46 2536

TUKH HIGHWAY AIRSTRIP EG 302320N 0311140E

121 BONUS

3 NM NORTH OF TUKH.

A 9,820 X 75-FT SEGMENT @NNW/SSE OF THE CAIRO-ALEXANDRIA DELTA
HIGHWAY HAS BEEN PAVED FROM SHOULDER TO SHOULDER MAKING THIS
SECTION OF THE HIGHWAY SERVICEABLE FOR AIRCRAFT OPERATIONS. FOUR
HANGARETTES @TWO AT EACH END OF THE STRIP HAVE BEEN CONSTRUCTED.
THESE HANGARETTES ARE SIMILAR TO HANGARETTES OBSERVED AT SEVERAL
EGYPTIAN AIRFIELDS.

1:46 2537
1:46 25X18
1:46 2539
1:46 2540
1:46 25X11
1:46 2542
1:46 2543
1:46 2544
1:46 2545
1:46 2546
1:46 2547
1:46 2548

ULYANOVSK AIRFIELD SOUTH UR 541145N 0481925E

32-D BONUS

7.5 NM SSW OF ULYANOVSK.

A NE/SW PROBABLE GRADED-EARTH RUNWAY, MEASUREMENTS AND
SERVICEABILITY UNDETERMINED BECAUSE OF SNOW COVER.
FACILITIES INCLUDE FOUR PARKING APRONS AND FOUR BUILDINGS.
OB -- AT LEAST 16 SMALL STRAIGHT-WING.

1:46 25X19
1:46 2550
1:46 2551
1:46 25X12
1:46 2553
1:46 2554
1:46 2555
1:46 2556
1:46 2557

LYUBIMETS AIRFIELD BU 414950N 0260410E

148-A1 BONUS

0.3 NM WEST OF LYUBIMETS.

1,580 X 90-FT NW/SE SERVICEABLE GRADED-EARTH RUNWAY.

1:46 25X18
1:46 2559
1:46 2560
1:46 25X11
1:46 2562
1:46 2563

KYUSTENDIL AIRFIELD BU 421732N 0224330E

225-A1 BONUS

2 NM ENE OF KYUSTENDIL.

APPROXIMATELY 1,000 X 70-FT ENE/WSW SERVICEABLE GRADED-EARTH
RUNWAY.

FACILITIES INCLUDE A SMALL PARKING APRON AND ONE SMALL BUILDING.

1:46 25X14
1:46 2565
1:46 2566
1:46 25X17
1:46 2568
1:46 2569
1:46 2570
1:46 2571

NS NOOB

RECHITSA AIRFIELD BU 423810N 0261740N

82-B1 BONUS

0.9 NM NE OF RECHITSA.

AN APPROXIMATELY 3,700 X 1,600 FT NE/SW SERVICEABLE SOD LANDING
AREA.

SUPPORT FACILITIES INCLUDE TWO SMALL BUILDINGS.

1:46 25X12
1:46 2573
1:46 2574
1:46 25X15
1:46 2576
1:46 2577
1:46 2578
1:46 2579

SKOBELEVO AIRFIELD BU 420625N 0252150E

223-B BONUS

1:46 25X10
1:46 2581
1:46 2582
1:46 25X13

5.7 NM SSE OF CHIRPAN,
1,300 X 110-FT NE/SW SERVICEABLE GRADED-EARTH RUNWAY.

146 2584
146 2575
146 2586
146 2587

LIVADA AIRFIELD BU 422505N 0271750E
2-J BONUS

146 2578
146 2589

8.9 NM NW OF NOVOSELTSI,
1,500 X 100-FT NW/SE SERVICEABLE HARD-SURFACED RUNWAY.
FACILITIES INCLUDE ONE SUPPORT BUILDING.

146 2590
146 2591
146 2592
146 25X1,3

STOIL VOYVODA AIRFIELD BU 422810N 0255830E
250-A BONUS

146 2594
146 2595
146 25X1,6

2.5 NM SW OF NOVA ZAGORA,
1,100 X 120-FT SERVICEABLE GRADED-EARTH RUNWAY.

146 2597
146 2598
146 25X1,9

DASKAL ATANASOVO AIRFIELD BU 421912N 0255333E
89-A BONUS

146 2600
146 2601
146 25X1,2

2.8 NM SE OF SURNEVO,
3,900 X 200-FT NNW/SSE SERVICEABLE SOD RUNWAY.

146 2603
146 2604
146 25X1,5

VRATSA AIRFIELD BU 431510N 0233130E
102-B1 BONUS

146 2606
146 2607
146 25X1,8

2.9 NM NW OF VRATSA,
1,800 X 250-FT NW/SE SERVICEABLE GRADED-EARTH RUNWAY.

146 2609
146 2610
146 25X1,1

NOVOGRAD-VOLYNSKIY/BRONIKI AIRFIELD UR 503230N 0274840E
41-H BONUS

146 2612
146 2613
146 25X1,4

8.5 NM ESE OF NOVOGRAD-VOLYNSKIY,
6,580 X 260-FT WNW/ESE SERVICEABLE GRADED-EARTH RUNWAY.

146 2615
146 2616
146 25X1,6

ORDZHONIKIDZE AIRFIELD NORTH UR 4311//N 04436//E
18-B2 BONUS

146 2618
146 2619
146 25X1,9

8.5 NM NORTH OF ORDZHONIKIDZE,
7,400 X 685-FT E/W SERVICEABLE SOD LANDING STRIP.
FACILITIES INCLUDE AT LEAST FIVE SUPPORT BUILDINGS.
08 -- 2 LIGHT STRAIGHT-WING AND 4 SMALL STRAIGHT-WING.

146 2621
146 2622
146 2623
146 2624
146 25X1,3

PRIKUMSK AIRFIELD UR 444750N 0440930E
38 BONUS

146 2626
146 2627
146 25X1,3

IN THE NORTHWESTERN SECTOR OF PRIKUMSK,
APPROXIMATELY 3,000 X 2,500-FT NW/SE SERVICEABLE GRASS LANDING
AREA.

146 2629
146 2630
146 2631
146 25X1,2

ROVENKI/AYDAR AIRFIELD UR 495415N 0385640E
100 BONUS

146 2633
146 2634
146 25X1,3

0.5 NM EAST OF ROVENKI,
APPROXIMATELY 2,600 X 2,000-FT SOD LANDING AREA, SERVICEABILITY
UNDETERMINED.

146 2636
146 2637
146 2638
146 25X1,3

NOVAYA KRIUSHA AIRFIELD UR 501410N 0411600E
BONUS

146 2640
146 2641
146 25X1,3

ON THE SE EDGE OF NOVAYA KRIUSHA,
APPROXIMATELY 2,200 X 1,700-FT SOD LANDING AREA WITH SERVICEABILITY
UNDETERMINED.

146 2643
146 2644
146 2645
146 25X1,3

[REDACTED]			25X1
NOVOPSKOV AIRFIELD	UR 493130N 0390750E		1:46 2647
[REDACTED] 97-A	BONUS		1:46 25X1:8
APPROXIMATELY 1 NM SE OF NOVOPSKOV.			1:46 2049
1,700 X 1,600-FT SOD LANDING AREA.			1:46 2650
FACILITIES CONSIST OF ONE BUILDING.			1:46 2651
[REDACTED]			1:46 25X1:2
[REDACTED]			1:46 2003
NYANGI AIRFIELD	UR 504020N 1060840E		1:46 2654
[REDACTED] 58	BONUS		1:46 25X1:5
1.2 NM SW OF NYANGI.			1:46 2656
11,710 X 360-FT NE/SW SERVICEABLE GRADED-EARTH RUNWAY WITH PARALLEL			1:46 2657
AND TWO LINK TAXIWAYS, AND A 6,595 X 340-FT NE/SW SERVICEABLE			1:46 2658
GRADED-EARTH RUNWAY. THE FIELD IS EQUIPPED WITH GCA.			1:46 2659
OB -- 1 MEDIUM STRAIGHT-WING AND 13 POSSIBLE HELICOPTERS.			1:46 2660
[REDACTED]			1:46 25X1:1
[REDACTED]			1:46 2002
KHLEBAROVO AIRFIELD	BU 433630N 0261648E		1:46 2663
[REDACTED] 198-A	BONUS		1:46 25X1:4
1.1 NM ESE OF KHLEBAROVO.			1:46 2005
3,400 X 450-FT F/W SERVICEABLE GRASS RUNWAY			1:46 2666
[REDACTED]			1:46 25X1:7
[REDACTED]			1:46 2008
SKOBELEVO AIRFIELD	BU 420625N 0252150E		1:46 2669
[REDACTED] 223-B	BONUS		1:46 25X1:0
5.7 NM SSE OF CHIRPAN.			1:46 2011
1,300 X 110-FT NE/SW SERVICEABLE GRADED-EARTH RUNWAY.			1:46 2672
[REDACTED]			1:46 2673
[REDACTED]			1:46 25X1:4
[REDACTED]			1:46 2675
SESLAV AIRFIELD	BU 435030N 0262240E		1:46 25X1:5
[REDACTED] 254	BONUS		1:46 2017
3.9 NM NE OF TETOVO.			1:46 2678
1,600 X 80-FT N/S RUNWAY UNDER CONSTRUCTION.			1:46 25X1:3
[REDACTED]			1:46 2000
GERANOVITSA AIRFIELD	BU 425755N 0240220E		1:46 2681
[REDACTED] 253	BONUS		1:46 25X1:0
8.2 NM NNE OF ETROPOLE.			1:46 2003
1,500 X 100-FT NNW/SSE SERVICEABLE GRADED-EARTH RUNWAY.			1:46 2684
[REDACTED]			1:46 25X1:0
[REDACTED]			1:46 2006
TSARATSOVO AIRFIELD	BU 421127N 0244330E		1:46 2687
[REDACTED] 30-B3	BONUS		1:46 25X1:0
2.7 NM NNW OF PLOVDIV.			1:46 2009
1,600 X 350-FT E/W SERVICEABLE GRASS RUNWAY.			1:46 2690
[REDACTED]			1:46 25X1:0
[REDACTED]			1:46 2072
DASKAL ATANASOVO AIRFIELD	BU 421910N 0255333E		1:46 2693
[REDACTED] 89-A	BONUS		1:46 25X1:0
2.8 NM SE OF SURNEVO.			1:46 2075
3,900 X 900-FT NNW/SSE SERVICEABLE GRASS RUNWAY.			1:46 2696
[REDACTED]			1:46 25X1:0
[REDACTED]			1:46 2078
NETLEN AIRFIELD	BU 431900N 0261600E		1:46 2699
[REDACTED] 202-A1	BONUS		1:46 25X1:0
2.5 NM SE OF POPOVO.			1:46 2101
1,400 X 120-FT WNW/ESE SERVICEABLE PROBABLE CONCRETE RUNWAY.			1:46 2702
[REDACTED]			1:46 25X1:0
[REDACTED]			1:46 2104
PALAMARISA AIRFIELD	BU 432400N 0261040E		1:46 2705
[REDACTED] 202-C	BONUS		1:46 25X1:0
0.9 NM ENE OF PALAMARISA.			1:46 2107
1,900 X 350-FT WNW/ESE SERVICEABLE PROBABLE GRASS RUNWAY.			1:46 2708
[REDACTED]			1:46 2709

[REDACTED]		1:46	25X1
[REDACTED]		1:46	2711
BUCURESTI AIRCRAFT ASSEMBLY AND REPAIR PLT	RU 4430//N 26576//E	1:46	2712
0251 15-E1 BONUS		1:46	2713
ON THE SOUTH SIDE OF BUCHAREST/BANEASA AIRFIELD.		1:46	2714
THE PLANT CONSISTS OF ONE LARGE ASSEMBLY BUILDING, ONE LARGE SHOP		1:46	2715
BUILDING, AND THREE LARGE ASSEMBLY/REPAIR BUILDINGS.		1:46	2716
[REDACTED]		1:46	25X1
[REDACTED]		1:46	2718
ZETOVO AIRFIELD BU 420910N 0252300E		1:46	2719
[REDACTED] 223-C BONUS		1:46	25X1
3.6 NM SE OF CHIRPAN.		1:46	2721
950 X 200-FT NW/SE SERVICEABLE GRADED-EARTH RUNWAY.		1:46	2722
[REDACTED]		1:46	25X1
[REDACTED]		1:46	2724
[REDACTED]		1:46	2725
SFINTU GHEORGHE AIRFIELD RU 455125N 0254940E		1:46	2726
[REDACTED] 206-B BONUS		1:46	25X1
2 NM ESE OF SFINTU GHEORGHE.		1:46	2728
1,750 X 350-FT WNW/ESE SERVICEABLE GRASS STRIP RUNWAY.		1:46	2729
[REDACTED]		1:46	25X1
[REDACTED]		1:46	2731
KALOYANOVO AIRFIELD BU 422030N 0244340E		1:46	2732
[REDACTED] 32-A1 BONUS		1:46	25X1
1 NM SE OF KABYANO.		1:46	2734
1,250 X 230-FT NW/SE SERVICEABLE GRADED-EARTH RUNWAY.		1:46	2735
[REDACTED]		1:46	25X1
[REDACTED]		1:46	2737
UST-BELAYA AIRFIELD UR 651250N 1733350E		1:46	2738
0074 14 BONUS		1:46	2739
19 NM SSE OF UST-BELAYA.		1:46	2740
A 7,350 X 1,100 FT ENE/WSW PROBABLY SERVICEABLE ICE STRIP IN THE		1:46	2741
CENTER OF THE LAKE.		1:46	2742
[REDACTED]		1:46	25X1
[REDACTED]		1:46	2744
[REDACTED]		1:46	2745
[REDACTED]		1:46	2746
ALDAN AIRFIELD UR 5836//N 12524//E		1:46	2747
[REDACTED] 1-A BONUS		1:46	25X1
ON THE SE EDGE OF ALDAN.		1:46	2749
SNOW COVER PROHIBITS RUNWAY MENSURATION AND DETERMINATION OF		1:46	2750
SURFACE AND SERVICEABILITY.		1:46	2751
OB -- 2 SMALL STRAIGHT-WING, 2 POSSIBLE SMALL STRAIGHT-WING, AND 9		1:46	2752
POSSIBLE SMALL AIRCRAFT.		1:46	2753
[REDACTED]		1:46	25X1
[REDACTED]		1:46	2755
YNYKCHANSKIY AIRFIELD UR 601815N 1373200E		1:46	2756
[REDACTED] 15 BONUS		1:46	25X1
3.5 NM WNW OF YNYKCHANSKIY.		1:46	2758
APPROXIMATELY 1,800 X 380-FT NW/SE RUNWAY. SNOW COVER PRECLUDES		1:46	2759
FURTHER INTERPRETATION.		1:46	2760
[REDACTED]		1:46	25X1
[REDACTED]		1:46	2762
YENBEKSHI AIRFIELD UR 461125N 0805050E		1:46	2763
[REDACTED] 200-A BONUS		1:46	25X1
4 NM WNW OF UCH-ARAL.		1:46	2765
8,355 X 105-FT WNW/ESE SERVICEABLE PREPARED EARTH RUNWAY WITH TWO		1:46	2766
LINK TAXIWAYS AND A PARKING APRON, A GRADED-EARTH PARALLEL TAXIWAY,		1:46	2767
TWO END CROSSOVERS, AND A GRADED-EARTH PARKING APRON.		1:46	2768
[REDACTED]		1:46	25X1
[REDACTED]		1:46	2770
TULUM AIRFIELD NORTHWEST UR 543502N 1003000E		1:46	2771
[REDACTED] BONUS		1:46	25X1

ON THE NW EDGE OF TULUN
 APPROXIMATELY 3,400 X 240-FT NNW/SSE SERVICEABLE SNOW-COVERED
 RUNWAY.

1:46 2773
 1:46 2774
 1:46 2775
 1:46 225X1

NOVYYE LANGRY AIRFIELD UR 53025N 1420440E
 BONUS

1:46 2777
 1:46 2778
 1:46 225X1

1 NM NW OF NOVYYE LANGRY.
 APPROXIMATELY 2,400 X 350 FT NW/SE SERVICEABLE RUNWAY.

1:46 2780
 1:46 2781
 1:46 225X1

MUTOVO AIRFIELD WEST UR 523340N 1423450E
 22 BONUS

1:46 2783
 1:46 2784
 1:46 225X1

20 NM WNW OF GOROMAY.
 APPROXIMATELY 1,700 X 240 FT NE/SW AND APPROXIMATELY 1,500 X 300 FT
 NW/SE RUNWAYS. SERVICABILITY IS UNDETERMINED.

1:46 2786
 1:46 2787
 1:46 2788

TOPOLOVGRAD AIRFIELD BU 420702N 0262335E
 251-A BONUS

1:46 225X1
 1:46 2790
 1:46 2791
 1:46 225X1

3 NM NE OF TOPOLOVGRAD.
 1,800 X 80-FT ENE/WSW SERVICEABLE GRADED-EARTH RUNWAY.

1:46 2793
 1:46 2794
 1:46 225X1

MYS CHELYUSKIN AIRFIELD UR 774335N 1041530E
 1 BONUS

1:46 2796
 1:46 2797
 1:46 225X1

ON CAPE CHELYUSKIN, ON THE TAY MYR PENINSULA.
 4,000 X 300-FT NE/SW SERVICEABLE ICE RUNWAY AND 4,000 X 300-FT
 NW/SE SERVICEABLE PACKED SNOW RUNWAY. A PARKING APRON IS ON THE
 WESTERN SIDE OF THE ICE RUNWAY.
 A SUPPORT AREA NE OF THE PACKED SNOW RUNWAY CONTAINS TWO LARGE
 BUILDINGS AND 14 SMALL BUILDINGS. A SUPPORT AREA SE OF THE PACKED
 SNOW RUNWAY CONTAINS ONE LARGE BUILDING AND 19 SMALL BUILDINGS. A
 DEVELOPED AREA 12,000-FT WEST OF THE PACKED SNOW RUNWAY CONTAINS
 ONE TALL STRUCTURE AND FOUR SMALL BUILDINGS.

1:46 2799
 1:46 2800
 1:46 2801
 1:46 2802
 1:46 2803
 1:46 2804
 1:46 2805
 1:46 2806
 1:46 2807

TRNAVA AIRFIELD CZ 482355N 0173620E
 196-C BONUS

1:46 225X1
 1:46 2809
 1:46 2810

1 NM NE OF TRNAVA.
 3,300 X 500-FT NE/SW SQD LANDING AREA.

1:46 2811
 1:46 225X1
 1:46 2813
 1:46 2814

ZIVINICE HIGHWAY AIRFIELD YU 442620N 0184110E
 0252 76-B BONUS

1:46 225X1
 1:46 2816
 1:46 2817
 1:46 2818

ON THE SE EDGE OF ZIVINICE.
 6,445 X 70-FT NW/SE SERVICEABLE GRADED-EARTH RUNWAY PARALLELS AN
 UNNUMBERED HIGHWAY AND IS CONNECTED TO THE HIGHWAY AT BOTH ENDS.
 DISPERSAL AREA IS ON THE NW END OF THE RUNWAY WITH 12 HARDSTANDS
 AND CONNECTED TO THE RUNWAY BY A LOOP TAXIWAY. AN ALERT APRON IS
 ON THE SE END OF THE RUNWAY.

1:46 2819
 1:46 2820
 1:46 2821
 1:46 2822
 1:46 2823
 1:46 2824

TUZLA HIGHWAY AIRFIELD YU 442815N 0184600E
 0252 76-A BONUS

1:46 225X1
 1:46 2826
 1:46 2827
 1:46 2828

6.3 NM SE OF TUZLA.
 FACILITIES INCLUDE A SECTION OF THE ROAD FROM ZIVINICE TO PRNJAVOR
 HAS BEEN WIDENED, FORMING A 5,860 X 40-FT WNW/ESE SERVICEABLE
 CONCRETE RUNWAY. THE FIELD HAS A DISPERSAL AREA AT BOTH ENDS OF THE
 RUNWAY. THE DISPERSAL AREA AT THE WNW END OF THE RUNWAY IS
 CONNECTED TO THE RUNWAY BY A LOOP TAXIWAY AND THE DISPERSAL AREA ON
 THE ESE END HAS THREE HARDSTANDS AND A LOOP TAXIWAY CONNECTING IT

1:46 2829
 1:46 2830
 1:46 2831
 1:46 2832
 1:46 2833
 1:46 2834
 1:46 2835

TO THE RUNWAY. BOTH DISPERSAL AREAS APPEAR UNDER CONSTRUCTION.	146	2836
[REDACTED]	146	225X1
[REDACTED]	146	2838
RAZGRAD AIRFIELD BU 433300N 0262730E	146	2839
[REDACTED] 70-D BONUS	146	225X1
3.2 NM NW OF RAZGRAD.	146	2841
1,550 X 110-FT NW/SE SERVICEABLE PROBABLE CONCRETE RUNWAY.	146	2842
FACILITIES INCLUDE ONE SMALL PARKING APRON CONNECTED BY TWO LINK TAXIWAYS.	146	2843
[REDACTED]	146	2844
[REDACTED]	146	225X1
[REDACTED]	146	2846
CHOCEN AIRFRAME PLANT ORLICAN CZ 495920N 0161245E	146	2847
[REDACTED] 27-C BONUS	146	225X1
1.5 NM SW OF CHOCEN.	146	2849
THE PLANT CONTAINS TWO LARGE ASSEMBLY BUILDINGS, 3 SHOP BUILDINGS, 5 WAREHOUSES, AND 20 SMALL UTILITY/SUPPORT BUILDINGS. FLYAWAY FIELD APPEARS ABANDONED.	146	2850
[REDACTED]	146	2851
[REDACTED]	146	2852
[REDACTED]	146	225X1
[REDACTED]	146	2854
HODONIN/HOLIC AIRFIELD CZ 484840N 0170800E	146	2855
[REDACTED] 53-B BONUS	146	225X1
1 NM WEST OF HOLIC.	146	2857
6,900 X 700-FT NE/SW SERVICEABLE GRADED-EARTH RUNWAY.	146	2858
[REDACTED]	146	225X1
[REDACTED]	146	2860
KYJOV AIRFIELD CZ 485850N 0170735E	146	2861
[REDACTED] 53-C BONUS	146	225X1
1.5 NM SOUTH OF KYJOV.	146	2863
3,900 X 600-FT NE/SW SERVICEABLE GRADED-EARTH RUNWAY.	146	2864
[REDACTED]	146	225X1
[REDACTED]	146	2866
JOSEFOV AIRFIELD CZ 502000N 0155655E	146	2867
[REDACTED] 245-A1 BONUS	146	225X1
1.5 NM SE OF JAROMER.	146	2869
[REDACTED] SERVICEABLE TRIANGULAR SOD LANDING AREA.	146	225X1
FACILITIES INCLUDE 16 BARRACKS/ADMINISTRATION BUILDINGS AND ONE SMALL PROBABLE HANGAR.	146	2871
[REDACTED]	146	2872
[REDACTED]	146	225X1
[REDACTED]	146	2874
PROSTEJOV/KOSTELEK AIRFIELD CZ 492910N 0170330E	146	2875
[REDACTED] 140-C BONUS	146	225X1
2.6 NM WNW OF PROSTEJOV.	146	2877
3,900 X 2,000-FT SERVICEABLE SOD LANDING AREA.	146	2878
FACILITIES INCLUDE A CONCRETE APRON, TWO HANGARS, SIX SHOP BUILDINGS, ONE WAREHOUSE, SEVEN SMALL STORAGE BUILDINGS, TWO ADMINISTRATION BUILDINGS, AND SEVEN BARRACKS.	146	2879
[REDACTED]	146	2880
[REDACTED]	146	2881
[REDACTED]	146	225X1
[REDACTED]	146	2883
SENICA AIRFIELD CZ 484005N 0172145E	146	2884
[REDACTED] 349 BONUS	146	225X1
1 NM SW OF SENICA.	146	2886
3,000 X 500-FT NNW/SSE SERVICEABLE SOD RUNWAY.	146	2887
[REDACTED]	146	225X1
[REDACTED]	146	2889
[REDACTED]	146	2890
[REDACTED]	146	2891
[REDACTED]	146	2892
[REDACTED]	146	2893
[REDACTED]	146	2894
[REDACTED]	146	2895
[REDACTED]	146	2896
[REDACTED]	146	2897
[REDACTED]	146	2898

[REDACTED]	1:46	2:25X1
[REDACTED]	1:46	2900
[REDACTED]	1:46	2901
[REDACTED]	1:46	2902
[REDACTED]	1:46	2903
[REDACTED]	1:46	2904
[REDACTED]	1:46	2905
[REDACTED]	1:46	2906
[REDACTED]	1:46	2:25X1
[REDACTED]	1:46	2908
[REDACTED]	1:46	2909
[REDACTED]	1:46	2:25X1
[REDACTED]	1:46	2911
[REDACTED]	1:46	2912
[REDACTED]	1:46	2:25X1
[REDACTED]	1:46	2914
[REDACTED]	1:46	2915
[REDACTED]	1:46	2916
[REDACTED]	1:46	2:25X1
[REDACTED]	1:46	2918
[REDACTED]	1:46	2919
[REDACTED]	1:46	2:25X1
[REDACTED]	1:46	2921
[REDACTED]	1:46	2922
[REDACTED]	1:46	2923
[REDACTED]	1:46	2:25X1
[REDACTED]	1:46	2925
[REDACTED]	1:46	2926
[REDACTED]	1:46	2:25X1
[REDACTED]	1:46	2:25X1
[REDACTED]	1:46	2930
[REDACTED]	1:46	2931
[REDACTED]	1:46	2932
[REDACTED]	1:46	2933
[REDACTED]	1:46	2:25X1
[REDACTED]	1:46	2935
[REDACTED]	1:46	2936
[REDACTED]	1:46	2:25X1
[REDACTED]	1:46	2938
[REDACTED]	1:46	2939
[REDACTED]	1:46	2:25X1
[REDACTED]	1:46	2:25X1
[REDACTED]	1:46	2942
[REDACTED]	1:46	2943
[REDACTED]	1:46	2:25X1
[REDACTED]	1:46	2945
[REDACTED]	1:46	2946
[REDACTED]	1:46	2:25X1
[REDACTED]	1:46	2948
[REDACTED]	1:46	2949
[REDACTED]	1:46	2950
[REDACTED]	1:46	2951
[REDACTED]	1:46	2952
[REDACTED]	1:46	2953
[REDACTED]	1:46	2:25X1
[REDACTED]	1:46	2955
[REDACTED]	1:46	2956
[REDACTED]	1:46	2957
[REDACTED]	1:46	2958
[REDACTED]	1:46	2959
[REDACTED]	1:46	2:25X1
[REDACTED]	1:46	2961

GDANSK SHIPYARD SOUTH STOCZNIA GDANSKA PO 542141N 0183929E
 37-E NO COMRX

VESSELS -- 4 SMALL UNIDENTIFIED SHIPS UNDER CONSTRUCTION AND 3
 SMALL UNIDENTIFIED SHIPS AT THE FITTING-OUT QUAY.

1:46 2962
 1:46 2963
 1:46 225X1
 1:46 2965
 1:46 2966
 1:46 225X1

GDANSK SHIP RPR YD SOUTH STOCZNIA GDANSKA PO 542151N 0183906E
 37-G NO COMRX

VESSELS -- 4 UNIDENTIFIED MERCHANT SHIPS IN GRAVING DOCK AND 3
 UNIDENTIFIED MERCHANT SHIPS AT FITTING-OUT QUAY.

1:46 2968
 1:46 2969
 1:46 225X1
 1:46 2971
 1:46 2972
 1:46 225X1

GDANSK SHIPYARD NORTH STOCZNIA POLNOCNA PO 542217N 0183830E
 37-F NO COMRX

VESSELS -- 12 UNIDENTIFIED MERCHANT SHIPS UNDER CONSTRUCTION AND 15
 UNIDENTIFIED MERCHANT SHIPS AT FITTING-OUT QUAY.

1:46 2974
 1:46 2975
 1:46 225X1
 1:46 2977
 1:46 2978
 1:46 225X1

GDYNIA PORT FACILITIES PO 5432//N 01832//E
 38-B NO COMRX

VESSELS -- 25 LARGE, MEDIUM, AND SMALL MERCHANT SHIPS.
 IN SHIPYARD -- 2 LARGE MERCHANT SHIPS UNDER CONSTRUCTION AND 7
 FITTING-OUT.

1:46 2980
 1:46 2981
 1:46 225X1
 1:46 2983
 1:46 2984
 1:46 225X1

PORT ETIENNE PORT FACILITIES MT 2855//N 01702//W
 1-A BONUS

AT THE EAST EDGE OF PORT ETIENNE.
 FACILITIES INCLUDE TWO QUAYS, ONE DOGLEG PIER, THREE FINGER PIERS,
 A PROBABLE TWO-TRACK END-HAUL MARINE RAILWAY, FOUR LARGE
 WAREHOUSES, AT LEAST FOUR SMALLER WAREHOUSES, AND SEVERAL OPEN
 STORAGE AREAS.

1:46 2987
 1:46 2988
 1:46 225X1
 1:46 2990
 1:46 2991
 1:46 2992
 1:46 2993

PORT ETIENNE PORT FACILITIES SOUTH MT 204930N 0170226W
 1-C BONUS

5 NM SOUTH OF PORT ETIENNE.
 FACILITIES CONSIST OF ONE LARGE DOGLEG PIER WITH A PROBABLE
 CONVEYER CONNECTED TO A LARGE PROBABLE ORE STORAGE AREA.
 VESSELS -- 1 LARGE FREIGHTER.

1:46 2994
 1:46 225X1
 1:46 2996
 1:46 2997
 1:46 225X1
 1:46 2999
 1:46 3000
 1:46 3001

ELECTRONICS/COMMUNICATIONS

RUSSKAYA KOSHKА POSSIBLE RADAR FACILITY UR 6435//N 17839//E
 0075 18 NO COMRX

APPROXIMATELY 30 NM ESE OF ANADYR, AT THE SW END OF CAPE VASILIIYA.
 FACILITY CONTAINS AT LEAST THREE BUILDINGS, A POSSIBLE FOURTH
 BUILDING, AND AN UNIDENTIFIED TOWER.

1:46 3002
 1:46 25X1
 1:46 3004
 1:46 3005
 1:46 3006
 1:46 3007
 1:46 3008
 1:46 3009

MASELSKAYA MICROWAVE FACILITY UR 630640N 0342330E
 0102 61 NO COMRX

3 NM SE OF MASELSKAYA.
 FACILITY CONSISTS OF ONE GUYED-TYPE MICROWAVE TOWER AND ONE CONTROL
 BUILDING. SMALL SCALE PRECLUDES IDENTIFICATION OF MICROWAVE
 COMPONENTS.

1:46 3010
 1:46 25X1
 1:46 3012
 1:46 3013
 1:46 3014
 1:46 3015
 1:46 3016
 1:46 3017

MEDVEZHYEGORSK MICROWAVE FACILITY UR 625800N 0343600E
 0102 47-C NO COMRX

3 NM NORTH OF MEDVEZHYEGORSK.
 FACILITY CONSISTS OF A MICROWAVE TOWER WITH AT LEAST FOUR MICROWAVE
 ANTENNAS AND ONE CONTROL BUILDING.

1:46 3018
 1:46 25X1
 1:46 3020
 1:46 3021
 1:46 3022
 1:46 3023
 1:46 3024

[REDACTED]	102	NO	MRX	1:46	325X1
BYURAKAN RADIOASTRONOMY FACILITY UR 4020//N 04416//E				1:46	3026
IN THE SOUTHERN SECTOR OF BYURAKAN				1:46	3027
THE FACILITY CONSISTS OF A SECURED AREA CONTAINING AT LEAST FOUR				1:46	325X1
DOMED STRUCTURES AND APPROXIMATELY SEVEN BUILDINGS. A				1:46	3029
SUPPORT/ADMINISTRATION AREA IS IMMEDIATELY WEST OF THE SECURED AREA				1:46	3030
AND A CYLINDRICAL STRUCTURE IS EAST OF THE SECURED AREA.				1:46	3031
[REDACTED]				1:46	3032
BORISOVKA TELEVISION/MICROWAVE FACILITY UR 431830N 0681410E				1:46	3033
0328	29-D	BONUS		1:46	325X1
1.5 NM NE OF BORISOVKA.				1:46	3035
SECURED FACILITY CONTAINS ONE LARGE TELEVISION/MICROWAVE LATTICE				1:46	3036
TOWER AND TWO SUPPORT BUILDINGS.				1:46	3037
[REDACTED]				1:46	3038
POKROV MICROWAVE FACILITY UR 5554500 N390920E				1:46	3039
0166	68-B	BONUS		1:46	3040
ON THE WESTERN EDGE OF POKROV.				1:46	325X1
SECURED FACILITY CONSISTS OF ONE MICROWAVE TOWER, ONE CONTROL				1:46	3042
BUILDING, AND ONE SUPPORT BUILDING.				1:46	3043
THE SMALL SCALE OF THE PHOTOGRAPHY PRECLUDES IDENTIFICATION OF				1:46	3044
TYPE, SIZE, OR ORIENTATION OF MICROWAVE ELEMENTS.				1:46	3045
[REDACTED]				1:46	3046
SOKURY PROB RAD COM STATION UR 553445N 0492600E				1:46	3047
0165	72	BONUS		1:46	3048
18 NM SE OF KAZAN.				1:46	3049
UNIDENTIFIED SECURED FACILITY CONSISTS OF SIX TOWERS, ONE CENTER				1:46	325X1
CONTROL BUILDING, AND TWO SUPPORT/SECURITY BUILDINGS.				1:46	3051
[REDACTED]				1:46	3052
SOKURY MICROWAVE FACILITY UR 553340N 0492925E				1:46	3053
0165	71	BONUS		1:46	3054
25 NM SE OF KAZAN.				1:46	3055
SECURED FACILITY CONSISTS OF A MICROWAVE TOWER, ONE CONTROL				1:46	3056
BUILDING, AND ONE SUPPORT BUILDING. THE SMALL SCALE OF THE				1:46	325X1
PHOTOGRAPHY PRECLUDES IDENTIFICATION OF TYPE, SIZE, OR ORIENTATION				1:46	3058
OF MICROWAVE ELEMENTS.				1:46	3059
[REDACTED]				1:46	3060
[REDACTED]				1:46	3061
[REDACTED]				1:46	3062
[REDACTED]				1:46	3063
[REDACTED]				1:46	3064
[REDACTED]				1:46	3065
[REDACTED]				1:46	3066
[REDACTED]				1:46	3067
[REDACTED]				1:46	325X1
[REDACTED]				1:46	3069
[REDACTED]				1:46	3070
[REDACTED]				1:46	3071
[REDACTED]				1:46	3072
[REDACTED]				1:46	3073
[REDACTED]				1:46	3074
[REDACTED]				1:46	325X1
[REDACTED]				1:46	3076
TROITSKOYE PROBABLE ELECTRONICS FACILITY UR 492445N 1363310E				1:46	3077
0204	51-A	BONUS		1:46	3078
1.5 NM SOUTH OF TROITSKOYE.				1:46	3079
INSTALLATION CONTAINS FOUR POSSIBLE RADAR MOUNDS, ONE LARGE				1:46	3080
E-SHAPED BUILDING, AND AT LEAST THREE OTHER SMALL BUILDINGS.				1:46	3081
[REDACTED]				1:46	325X1
[REDACTED]				1:46	3083
KHARKOV RADIO STATION SW UR 495545N 0361030E				1:46	3084
	15-T1	BONUS		1:46	325X1
4.5 NM SE OF KHARKOV.				1:46	3086
PARTIALLY SECURED AREA CONTAINS AT LEAST 15 BUILDINGS AND ONE				1:46	3087

SINGLE RHOMBIC ANTENNA.

1 46 308A
1 46 325X1

ZELENCHUKSKAYA POSS ELECTRONICS FACILITY UR 433900N 0412645E
0320 36 BONUS

1 46 3090
1 46 3091
1 46 3092
1 46 3093
1 46 3094
1 46 3095
1 46 3096
1 46 3097
1 46 3098
1 46 3099
1 46 3100
1 46 325X1
1 46 3102

15.8 NM NE OF ZELENCHUKSKAYA.

THE FACILITY IS LOCATED ON A MOUNTAIN PEAK AND CONTAINS A LARGE CYLINDRICALLY SHAPED STRUCTURE APPROXIMATELY 135 FT IN DIAMETER, WITH AN APPARENTLY CONCAVE ROOF STRUCTURE, AND AT LEAST SEVEN SUPPORT BUILDINGS. THE SITE IS SERVED BY A WELL-MAINTAINED ROAD FROM ZELENCHUKSKAYA. A SMALL SECONDARY AREA CONTAINING AT LEAST TWO BUILDINGS IS LOCATED JUST NW OF THE FACILITY AND APPEARS TO BE IN A MID-STAGE OF CONSTRUCTION.

SYASSTROY MICROWAVE FAC UR 601640N 0324730E
0102 9-C BONUS

1 46 3103
1 46 3104
1 46 3105
1 46 3106
1 46 3107

10.7 NM NE OF SYASSTROY.

THE FACILITY CONSISTS OF ONE GUYED-TYPE MICROWAVE TOWER, ONE CONTROL BUILDING, AND ONE SUPPORT BUILDING. SMALL SCALE PRECLUDES IDENTIFICATION OF MICROWAVE COMPONENTS.

PODPOROZHYE MICROWAVE FAC UR 605345N 0340345E
0102 43-E BONUS

1 46 3108
1 46 325X1
1 46 3110
1 46 3111
1 46 3112
1 46 3113

3.3 NM WSW OF PODPOROZHYE.

THE FACILITY CONSISTS OF ONE GUYED-TYPE MICROWAVE TOWER AND ONE CONTROL BUILDING. SMALL SCALE PRECLUDES IDENTIFICATION OF MICROWAVE COMPONENTS.

VOLKHOV MICROWAVE FACILITY UR 595530N 0321950E
0153 89-A1 BONUS

1 46 3114
1 46 3115
1 46 3116
1 46 325X1
1 46 3118
1 46 3119
1 46 3120
1 46 3121

CENTER OF VOLKHOV.

THE FACILITY CONSISTS OF ONE GUYED-TYPE MICROWAVE TOWER, ONE CONTROL BUILDING, AND SIX SUPPORT BUILDINGS. SMALL SCALE PRECLUDES IDENTIFICATION OF MICROWAVE COMPONENTS.

MILITARY ACTIVITY

BENESOV ARMY BARRACKS TABORSKE 1 CZ 494634N 0144119E
263

1 46 3122
1 46 3123
1 46 3124
1 46 325X1
1 46 3126
1 46 3127

SMALL SCALE PRECLUDES READOUT IN URBAN AREA.

BRATISLAVA ARMY BARRACKS NORTHEAST 2 CZ 481035N 0170910E

1 46 3128
1 46 325X1
1 46 3130
1 46 3131
1 46 3132
1 46 3133

HODONIN ARMY BARRACK 1/3 CZ 485145N 0170729E

1 46 325X1
1 46 3135
1 46 3136
1 46 3137
1 46 325X1
1 46 3139

TURNOV ARMY BARRACKS UNTRE OBERE 1 CZ 503531N 0150950E

1 46 3140
1 46 3141
1 46 325X1
1 46 3143
1 46 3144
1 46 3145

JAROMER ARMY BARRACKS SOUTH 3 CZ 502030N 0155520E

1 46 325X1
1 46 3147
1 46 3148
1 46 3149
1 46 3150

ON THE SOUTH EDGE OF JAROMER.

THE BARRACKS AREA IS WITHIN AN OLD WALLED FORT AND CONTAINS FOUR BARRACKS/ADMINISTRATIVE BUILDINGS, 13 STORAGE BUILDINGS, TWO VEHICLES AND SIX SUPPORT BUILDINGS.

[REDACTED]	146	325X1
[REDACTED]	146	3152
KROMERIZ ARMY BARRACKS RYBALKOVY 2 CZ 491710N 0172325E	146	3153
[REDACTED]	146	325X1
[REDACTED]	146	3155
[REDACTED]	146	3156
MALACKY ARMY BARRACKS TROCNVA 1 CZ 482540N 0170136E	146	3157
[REDACTED]	146	325X1
[REDACTED]	146	3159
[REDACTED]	146	3160
MILOVICE ARMY BARRACKS NORTHWEST 1 CZ 501356N 0145159E	146	3161
[REDACTED]	146	325X1
[REDACTED]	146	3163
[REDACTED]	146	3164
[REDACTED]	146	3165
NITRA ARMY BARRACKS PODZOBOROM 1 CZ 481924N 0180612E	146	3166
[REDACTED]	146	325X1
[REDACTED]	146	3168
[REDACTED]	146	3169
OLOMOUC ARMY BARRACKS ZIZKA 2 CZ 493558N 0171555E	146	3170
[REDACTED]	146	325X1
[REDACTED]	146	3172
[REDACTED]	146	3173
OPAVA ARMY BARRACKS DUKELSKA 2 CZ 495623N 0175302E	146	3174
[REDACTED]	146	325X1
[REDACTED]	146	3176
[REDACTED]	146	3177
PRESOV ARMY BARRACKS DUKELSKA 2 CZ 480948N 0211520E	146	3178
[REDACTED]	146	325X1
[REDACTED]	146	3180
[REDACTED]	146	3181
PROSTEJOV ARMY BARRACKS 2 CZ 492740N 0170752E	146	3182
[REDACTED]	146	325X1
[REDACTED]	146	3184
[REDACTED]	146	3185
RUZOMBEROK ARMY BARRACKS AND SCHOOL 2 CZ 490433N 0191827E	146	3186
[REDACTED]	146	325X1
[REDACTED]	146	3188
[REDACTED]	146	3189
STARA BOLESLAV ARMY BARRACKS VACLAVA 1 CZ 501225N 0144122E	146	3190
[REDACTED]	146	325X1
LOCATED 1 NM NORTH OF STARA BOLESLAV. THE INSTALLATION CONTAINS SIX BARRACKS, ONE ADMINISTRATION BUILDING, FIVE STORAGE BUILDINGS, THREE VEHICLE SHEDS, AND ONE CLOSED LOOP DRIVER TRAINING AREA ON THE SOUTHWEST EDGE OF THE INSTALLATION.	146	3192
[REDACTED]	146	3193
[REDACTED]	146	3194
[REDACTED]	146	3195
[REDACTED]	146	3196
[REDACTED]	146	325X1
[REDACTED]	146	3198
TOPOLCANY ARMY BARRACKS 1 CZ 483400N 0180931E	146	3199
[REDACTED]	146	325X1
[REDACTED]	146	3201
[REDACTED]	146	3202
TRENCIN ARMY BARRACKS SLOVENSKEHO 2 CZ 485342N 0180308E	146	3203
[REDACTED]	146	325X1
[REDACTED]	146	3205
[REDACTED]	146	3206
UHERSKE HRADISTE ARMY BARRACKS ZIZKA 1 CZ 490415N 0172819E	146	3207
[REDACTED]	146	325X1
[REDACTED]	146	3209
[REDACTED]	146	3210
ZILINA ARMY BARRACKS MORBAN/STEFANIK 1 CZ 491250N 0184340E	146	3211
[REDACTED]	146	325X1
[REDACTED]	146	3213

ZNOJMO ARMY BARRACKS STEFANIKOVE 1 CZ 485139N 0160320E

AT THE SSE EDGE OF ZNOJMO.
INSTALLATION CONTAINS SIX BARRACKS, AT LEAST TEN SUPPORT BUILDINGS,
AND AN ATHLETIC FIELD.

ABASAR ARMY BARRACKS 1 HU 474825N 0200151E

ASZOD ARMY BARRACKS PETOFI SANDOR 2 HU 473910N 0193020E

BAJA ARMY BARRACKS 202 TUR ISTVAN HU 461120N 0185608E

BAJA ARMY BARRACKS 4 KLAPKA GYORGY HU 461111N 0185652E

BAJA ARMY BARRACKS ADYENDRE 6 HU 460930N 0185750E

BAJA ARMY BARRACKS ZALKA MATE 7 HU 461112N 0185855E

BUDAPEST ARMY BARRACKS KINZSI PAL 1 HU 472802N 0190048E

BUDAPEST ARMY BARRACKS DOSZA GYORGY 14 HU 473140N 0190445E

BUDAPEST ARMY BARRACKS 206 HU 472530N 0191230E

BUDAPEST TAA HQ SOVIET FORCES HUNGARY HU 473037N 0191215E

BUDAPEST ORDNANCE DEPOT SOUTHEAST HU 472718N 0190520E

CEGLED ARMY BARRACKS D. A. GYORGY 222 HU 471010N 0195003E

1946 325X1
1946 3215
1946 325X1
1946 3217
1946 3218
1946 3219
1946 325X1
1946 3221
1946 325X1
1946 3223
1946 3224
1946 3225
1946 3226
1946 325X1
1946 3228
1946 3229
1946 3230
1946 325X1
1946 3232
1946 3233
1946 3234
1946 325X1
1946 3236
1946 3237
1946 3238
1946 325X1
1946 3240
1946 3241
1946 3242
1946 325X1
1946 3244
1946 3245
1946 3246
1946 325X1
1946 3248
1946 3249
1946 3250
1946 325X1
1946 3252
1946 3253
1946 3254
1946 325X1
1946 3256
1946 3257
1946 3258
1946 3259
1946 325X1
1946 3261
1946 3262
1946 3263
1946 3264
1946 3265
1946 325X1
1946 3267
1946 3268
1946 3269
1946 3270
1946 325X1
1946 3272
1946 3273
1946 3274
1946 3275
1946 25X1

OB -- 5 PROBABLE VEHICLES/PIECES OF EQUIPMENT.	146	3277
[REDACTED]	146	325X1
CEGLED ARMY BARRACKS HUSZAR 221 HU 471028N 0194922E	146	3279
[REDACTED]	146	3280
OB -- 33 VEHICLES.	146	325X1
[REDACTED]	146	3282
[REDACTED]	146	325X1
CEGLED MILITARY INSTALLATION NORTHWEST HU 4711//N 01947//E	146	3284
[REDACTED]	146	3285
[REDACTED]	146	325X1
[REDACTED]	146	3287
[REDACTED]	146	3288
DEBRECEN ARMY BARRACKS NORTHEAST 211 HU 473318N 0214015E	146	3289
[REDACTED]	146	325X1
OB -- 12 VEHICLES/PIECES OF EQUIPMENT.	146	3291
[REDACTED]	146	325X1
[REDACTED]	146	3293
DEBRECEN ARMY BARRACKS GERKICSIZO 7 HU 473250N 0213613E	146	3294
[REDACTED]	146	325X1
[REDACTED]	146	3296
[REDACTED]	146	3297
DOMBOVAR ARTILLERY BARRACKS 201 HU 462100N 0180733E	146	3298
[REDACTED]	146	325X1
OB -- AT LEAST 15 VEHICLES/PIECES OF EQUIPMENT.	146	3300
[REDACTED]	146	325X1
[REDACTED]	146	3302
DUNAUJVAROS ARMY BARRACKS 201 HU 465928N 0185603E	146	3303
[REDACTED]	146	325X1
[REDACTED]	146	3305
[REDACTED]	146	3306
EGER ARMY BARRACKS BEM JOZSEF 2 HU 475410N 0202150E	146	3307
[REDACTED]	146	325X1
[REDACTED]	146	3309
[REDACTED]	146	3310
EGER ARMY BARRACKS DOBO ISTVAN 1 HU 475417N 0202138E	146	3311
[REDACTED]	146	325X1
[REDACTED]	146	3313
[REDACTED]	146	3314
ERCSI ARMY BARRACKS RAKOCZY FERENC 1/2 HU 471442N 0185330E	146	3315
[REDACTED]	146	325X1
[REDACTED]	146	3317
[REDACTED]	146	3318
ESZTERGOM ARMY BARRACKS BELI ARTY 205 HU 474644N 0184512E	146	3319
[REDACTED]	146	325X1
[REDACTED]	146	3321
[REDACTED]	146	3322
ESZTERGOM ARMY BARRACKS 201/202/203 HU 474459N 0184408E	146	3323
[REDACTED]	146	325X1
[REDACTED]	146	3325
[REDACTED]	146	3326
KISKUNMENCSA ARMY BARRACKS SE 201 HU 462820N 0194545E	146	3327
[REDACTED]	146	325X1
OB -- 6 VEHICLES/PIECES OF EQUIPMENT.	146	3329
[REDACTED]	146	3325X1
[REDACTED]	146	3331
KOMAROM ARMY BARRACKS WEST 202 HU 474500N 0180612E	146	3332
[REDACTED]	146	325X1
[REDACTED]	146	3334
[REDACTED]	146	3335
KOMAROM ARMY BARRACKS DOSZA GYORGY 201 HU 474438N 0180624E	146	3336
[REDACTED]	146	325X1
[REDACTED]	146	3338
[REDACTED]	146	3339

TATA ARMY BARRACKS BAJ 202 HU 473835N 0182130E	1 46	3340
[REDACTED]	1 46	325X1
[REDACTED]	1 46	3342
[REDACTED]	1 46	3343
TATA ARMY BKS + TANK OCS D G 1 + TA 403 HU 4740//N 01819//E	1 46	3344
0252 30-D [REDACTED]	1 46	325X1
[REDACTED]	1 46	325X1
[REDACTED]	1 46	3347
LENTI ARMY BARRACKS ZAIDA 1 HU 463000N 0163600E	1 46	3348
[REDACTED]	1 46	325X1
[REDACTED]	1 46	3350
[REDACTED]	1 46	3351
MARCALI ARMY BARRACKS 1 HU 4635//N 01725//E	1 46	3352
[REDACTED]	1 46	325X1
[REDACTED]	1 46	3354
[REDACTED]	1 46	3355
MARCALI ARMY BARRACKS PETOFI SANDOR HU 463345N 0172438E	1 46	3356
[REDACTED]	1 46	325X1
[REDACTED]	1 46	3358
[REDACTED]	1 46	3359
MEZOTUR ARMY BARRACKS SZABO LAJOS 1 HU 470012N 0203530E	1 46	3360
[REDACTED]	1 46	325X1
[REDACTED]	1 46	3362
[REDACTED]	1 46	3363
NAGYKANIZSA ARMY BARRACKS DOSZA GYORGY 2 HU 462720N 0170040E	1 46	3364
[REDACTED]	1 46	325X1
[REDACTED]	1 46	3366
[REDACTED]	1 46	3367
NAGYKANIZSA ARMY BARRACKS 5 HU 4628//N 01700//E	1 46	3368
[REDACTED]	1 46	325X1
[REDACTED]	1 46	3370
[REDACTED]	1 46	3371
NAGYKOROS ARMY BARRACKS 1 HU 470048N 0194018E	1 46	3372
[REDACTED]	1 46	325X1
[REDACTED]	1 46	3374
[REDACTED]	1 46	3375
NAGYKOROS ARMY BARRACKS 21 AAA HU 470105N 0194605E	1 46	3376
[REDACTED]	1 46	325X1
[REDACTED]	1 46	3378
[REDACTED]	1 46	3379
NAGYATAD ARMY BARRACKS 3 HU 461302N 0172040E	1 46	3380
[REDACTED]	1 46	325X1
[REDACTED]	1 46	3382
[REDACTED]	1 46	3383
NYIREGYHAZA ARMY BARRACKS DAMJANICH 1 HU 475653N 0214414E	1 46	3384
[REDACTED]	1 46	325X1
[REDACTED]	1 46	3386
[REDACTED]	1 46	3387
NYIREGYHAZA ARMY BARRACKS 4/5 HU 475719N 0214047E	1 46	3388
[REDACTED]	1 46	325X1
[REDACTED]	1 46	3390
[REDACTED]	1 46	3391
NYIREGYHAZA AMMUNITION DEPOT NORTHWEST HU 480150N 0213835E	1 46	3392
[REDACTED]	1 46	325X1
[REDACTED]	1 46	3394
[REDACTED]	1 46	3395
ORKENY ARMY BARRACKS KOSSUTH 2 HU 470538N 0192815E	1 46	3396
[REDACTED]	1 46	325X1
[REDACTED]	1 46	3398
[REDACTED]	1 46	3399
ORKENY ARMY BARRACKS TAPAS 1 HU 470500N 0192712E	1 46	3400
[REDACTED]	1 46	325X1
[REDACTED]	1 46	3402

PAPA ARMY BARRACKS BOTIYAN JANOS 1 HU 471812N 0172940E

146 3483
146 3484
146 325X1
146 3485
146 3487
146 325X1

PECS ARMY BARRACKS MESZESI HU 468540N 0181640E

146 3489
146 3418
146 3411
146 325X1

PILISCSABA ARMY BARRACKS 1 AND 2 HU 473743N 0185343E

146 3413
146 3414
146 3415
146 25X1

RETSAG ARMY BKS + TNG CENTER H JANOS 1 HU 475544N 0190747E

146 3417
146 3418
146 3419
146 25X1

SARBOGARD ARMY BARRACKS 801 HU 465310N 0183555E

146 3421
146 3422
146 3423
146 3424

SARBOGARD ARMY BARRACKS 221 HU 465350N 0183805E

146 3425
146 3426
146 3427
146 3428

SZABADSZALLAS ARMY BARRACKS 1 AND 2 HU 465338N 0191257E

146 25X19
146 3430
146 3431
146 25X12

SZEGED ARMY BARRACKS 4 HU 461410N 0200817E

146 3433
146 3434
146 3435
146 3436

SZEGED ARMY BARRACKS 5 HU 461577N 0200877E

146 3437
146 25X138
146 3439
146 3440

SZEGED ARMY BARRACKS ZALKA MATE 6 HU 461435N 0200703E

146 25X141
146 3442
146 3443
146 3444

SZEGED ARMY BARRACKS 208 HU 461642N 0200608E

146 25X145
146 3446
146 3447
146 3448

SZEKESFEHERVAR ARMY BARRACKS 201 HU 471111N 0182700E

146 25X149
146 3450
146 3451
146 3452

SZEKESFEHERVAR ARMY BARRACKS ZAMOLY 2/23 HU 471251N 0182432E

146 3453
146 25X1454
146 3455
146 3456

SZEKESFEHERVAR ARMY BARRACKS 221/222 HU 471125N 0182530E

146 25X1457
146 3458
146 3459
146 3460

SZENTENDRE ARMY BARRACKS ENGR OCS 1 HU 473928N 0190427E

146 25X1346
146 3461
146 3462

[REDACTED]
SZOLNOK ARMY BARRACKS EAST 222 HU 471055N 0201224E

1146 3466
1146 325X1

[REDACTED]
SZOLNOK ARMY BARRACKS GAFS 3/4 HU 471106N 0201019E

1146 3468
1146 325X1
1146 3470
1146 3471

[REDACTED]
SZOLNOK ARMY BARRACKS 221 HU 471014N 0201030E

1146 3472
1146 325X1
1146 3474
1146 3475

[REDACTED]
SZOLNOK ARMY BARRACKS ALCSEI PUSZTA 1/2 HU 471051N 0201321E

1146 3476
1146 325X1
1146 3478
1146 3479

[REDACTED]
SZOMBATHELY ARMY BARRACKS 22 HU 471577N 016377E

1146 3480
1146 325X1
1146 3482
1146 3483

[REDACTED]
TAMASI ARMY BARRACKS 201 HU 463740N 0181557E

1146 3484
1146 3486
1146 3487
1146 3488

[REDACTED]
TAPOLCA TRAINING AREA 404 HU 465377N 017237E

1146 3490
1146 325X1
1146 3492
1146 3494

[REDACTED]
TAPOLCA ARMY BARRACKS ODOROGD HU 465732N 0172620E

1146 3495
1146 3496
1146 325X1
1146 3498

[REDACTED]
TAPOLCA ARMY BARRACKS DOBO ISTVAN 1 HU 465250N 0172443E

1146 3499
1146 3500
1146 25X1
1146 3502

[REDACTED]
TAPOLCA ARMY BARRACKS BOTTYAN 3 HU 465240N 0172424E

1146 3503
1146 3504
1146 25X1
1146 3506

[REDACTED]
NO MILITARY BARRACKS ARE OBSERVED AT THE REFERENCED COORDINATES.

[REDACTED]
TOLNA ARMY BARRACKS NORTHWEST 201 HU 462610N 0184650E

1146 3508
1146 25X1
1146 3510
1146 3511

[REDACTED]
VAC ARMY BARRACKS ESZE TOMAS 2 HU 474802N 0190650E

1146 3512
1146 25X1
1146 3514
1146 3515

[REDACTED]
VAC ARMY BARRACKS SALLAI IMRE 3 HU 474808N 0190740E

1146 3516
1146 3517
1146 25X1
1146 3519

[REDACTED]
VARPALOTA ARMY BARRACKS KOSSUTH 1 HU 471214N 0180759E

1146 3520
1146 3521
1146 3522
1146 25X13

[REDACTED]
VARPALOTA ARMY BARRACKS 5 HU 471217N 0180900E

1146 3524
1146 3525
1146 3526
1146 25X17

VERPELET ARMY BARRACKS [REDACTED] JOSZEF 1 HU 475115N 021110E

146 3529
146 325X1
146 3531
146 325X1

OB -- 4 VEHICLES/PIECES OF EQUIPMENT.

VESZPREM ARMY BARRACKS 1/2/201 HU 470655N 017550E

146 3533
146 3534
146 325X1
146 3536

VESZPREM ARMY BARRACKS 3 HU 470520N 017550E

146 3537
146 3538
146 325X1
146 3542

ZALAEGERSZE G HO BARRACKS 2 HU 465105N 0165010E

146 3541
146 3542
146 325X1
146 3544

BARTOSZYCE ARMY BARRACKS 1 PO 541438N 0204810E

146 3545
146 325X1
146 3547
146 3548

BIELSKO BIALA ARMY BARRACKS SOUTH PO 494827N 0190250E

146 3549
146 3550
146 3551
146 3552

BRANIEWO ARMY BARRACKS SOUTH 1 PO 542211N 0194909E

146 3553
146 325X1
146 3555
146 3556

BRANIEWO ARMY BARRACKS 3 PO 542252N 0194844E

146 3557
146 325X1
146 3559
146 3560

BRZEG ARMY BARRACKS NORTHWEST 2 PO 505140N 0172732E

146 3561
146 325X1
146 3563
146 3564

BRZEG ARMY BARRACKS PAULNER 1 PO 505100N 0172913E

146 3565
146 325X1
146 3567
146 3568

OB -- AT LEAST 25 VEHICLES/PIECES OF EQUIPMENT.

BRZEG ARMY BARRACKS 3 PO 505103N 0172800E

146 3569
146 3570
146 3571
146 3572

BYDGOSZCZ ARMY BARRACKS KOSZARY 1 PO 530830N 0180101E

146 3573
146 325X1
146 3575
146 3577

CHELMNO ARMY BARRACKS 1 PO 532052N 0182610E

146 3578
146 325X1
146 3580
146 3581

CIECHANOW ARMY BARRACKS NORTHEAST 1 PO 525320N 0203819E

146 3582
146 3583
146 3584
146 3585

146 3586
146 325X1
146 3588
146 3589

[REDACTED]	1046	3655
[REDACTED]	1046	325X1
KRAKOW ORDNANCE DEPOT EAST PO 500324N 0195824E	1046	3657
[REDACTED]	1046	3658
OB -- 14 PROBABLE VEHICLES/PIECES OF EQUIPMENT.	1046	325X1
[REDACTED]	1046	3660
[REDACTED]	1046	325X1
KWIDZYN ARMY BARRACKS 1 PO 534485N 0175641E	1046	3662
[REDACTED]	1046	3663
[REDACTED]	1046	325X1
[REDACTED]	1046	3665
LEBORK ARMY BARRACKS 1 PO 543159N 0174437E	1046	3666
[REDACTED]	1046	3667
[REDACTED]	1046	325X1
[REDACTED]	1046	3669
LEGNICA ARMY BARRACKS SIEGESHONE 2 PO 511140N 0160809E	1046	3670
[REDACTED]	1046	3671
[REDACTED]	1046	325X1
[REDACTED]	1046	3673
LEGNICA ARMY BARRACKS TOPFENBERG 206 PO 511308N 0160920E	1046	3674
[REDACTED]	1046	3675
[REDACTED]	1046	325X1
[REDACTED]	1046	3677
[REDACTED]	1046	3678
LEGNICA ARMY BARRACKS 1 PO 511210N 0160855E	1046	3679
[REDACTED]	1046	325X1
[REDACTED]	1046	3681
LIDZBARK WARMINSKI ARMY BARRACKS 1 PO 540730N 0203239E	1046	3682
[REDACTED]	1046	3683
[REDACTED]	1046	325X1
[REDACTED]	1046	3685
LOWICZ ARMY BARRACKS 1 PO 520635N 0195635E	1046	3686
[REDACTED]	1046	3687
[REDACTED]	1046	25X1
[REDACTED]	1046	3689
[REDACTED]	1046	3690
MIELEC TRAINING AREA EAST PO 501740N 0213355E	1046	3691
[REDACTED]	1046	25X1
5.5 NM EAST OF MIELEC.	1046	3693
INSTALLATION CONTAINS ONE AUTOMATIC-WEAPONS FIRING RANGE, ONE	1046	3694
PROBABLE TANK/ASSAULT-GUN FIRING RANGE WITH SIX TANK LANES, AND	1046	3695
EXTENSIVE SCARRING AND TRENCHING THROUGHOUT THE AREA.	1046	3696
[REDACTED]	1046	25X1
[REDACTED]	1046	3698
MORAG ARMY BARRACKS 1 PO 535520N 0195010E	1046	3699
[REDACTED]	1046	25X1
[REDACTED]	1046	3701
NYSA ARMY BARRACKS EISKELLER 2 PO 502855N 0171805E	1046	3702
[REDACTED]	1046	3703
[REDACTED]	1046	25X1
[REDACTED]	1046	3705
NYSA ARMY BARRACKS KLASEWITZ 1 PO 502930N 0172100E	1046	3706
[REDACTED]	1046	3707
[REDACTED]	1046	25X1
[REDACTED]	1046	3709
[REDACTED]	1046	3710
OSZTYN ARMY BARRACKS INFANTRY 3 PO 534658N 0202807E	1046	3711
[REDACTED]	1046	25X1
[REDACTED]	1046	3713
[REDACTED]	1046	3714
OPOLE ARMY BARRACKS HALBENDORF 1 PO 504706N 0175323E	1046	3715
[REDACTED]	1046	25X1
OB -- AT LEAST 50 VEHICLES/PIECES OF EQUIPMENT.	1046	3717
[REDACTED]	1046	25X1

[REDACTED]
 OPOLE ARMY BARRACKS STEFANSKOH NW 2 PO 503948N 0175256E

1 46 325X1
 1 46 3719
 1 46 325X1
 1 46 3721

OPOLE ARMY BARRACKS STEFANSKOH SE 3 PO 503911N 0175417E

1 46 3722
 1 46 3723
 1 46 325X1
 1 46 3725

OR -- 6 VEHICLES/PIECES OF EQUIPMENT.

1 46 325X1
 1 46 3727
 1 46 3728
 1 46 325X1

OSTRODA ARMY BARRACKS 2 PO 534141N 0195218E

1 46 3730
 1 46 3731
 1 46 3732
 1 46 325X1

PLESZEW ARMY BARRACKS SOUTH-SOUTHEAST 1 PO 515377N 017477E

1 46 3734
 1 46 3735
 1 46 3736
 1 46 325X1

PLOCK ARMY BARRACKS 1 PO 523235N 0194242E

1 46 3738
 1 46 3739
 1 46 3740
 1 46 3741

IN THE EAST SECTION OF PLOCK.
 RAIL-SERVED INSTALLATION CONTAINS AT LEAST 55 BUILDINGS, A STORAGE
 AREA WITH 11 BUILDINGS ON THE EAST SIDE, A PARADE FIELD, AND TWO
 PROBABLE BUILDINGS UNDER CONSTRUCTION.

1 46 325X1
 1 46 3743
 1 46 3744
 1 46 325X1

SANOK ARMY BARRACKS EAST 2 PO 493336N 0221320E

1 46 3745
 1 46 3746
 1 46 3747
 1 46 3748

SLUPSK ARMY BARRACKS NEVE 3 PO 542745N 0170332E

1 46 325X1
 1 46 3750
 1 46 3751
 1 46 3752

SULECHOW ARMY BARRACKS GRAF BREDLOW 2 PO 520538N 0153750E

1 46 325X1
 1 46 3754
 1 46 3755
 1 46 3756

SWIETOSZOW ARMY BARRACKS 201 PO 512814N 0152354E

1 46 325X1
 1 46 3758
 1 46 3759
 1 46 3760

TARNOW ARMY BARRACKS NORTHEAST 1 PO 500058N 0205915E

1 46 3762
 1 46 3763
 1 46 3764
 1 46 325X1

TARNOWSKIE GORY ARMY BARRACKS UHLANEN 1 PO 502659N 0185042E

ON THE NW EDGE OF TARNOWSKIE GORY, 0.5 NM WEST OF THE RAILROAD
 INTERSECTION.
 THE AREA PROBABLY CONTAINS 19 BARRACKS, FOUR ADMINISTRATION
 BUILDINGS, AND AT LEAST EIGHT SUPPORT BUILDINGS.

1 46 3766
 1 46 3767
 1 46 3768
 1 46 3769

WARSAWA ARMY BARRACKS CITADEL 13 PO 521554N 0210002E

1 46 325X1
 1 46 3774
 1 46 3775
 1 46 3776

WARSAWA ARMY BARRACKS WYGLYBOW PO 521105N 0205832E

1 46 325X1
 1 46 3778
 1 46 3779
 1 46 3780

WARSAWA ARMY BARRACKS BUDZIMIR SW PO 521023N 020501E

[REDACTED]	146	3725X1
[REDACTED]	146	3782
WLOCLAWEK ARMY BARRACKS 1 PO 523856N 0190506E	146	3783
[REDACTED]	146	3784
[REDACTED]	146	3725X1
[REDACTED]	146	3786
WROCLAW ARMY BARRACKS 203 KARLOWICE PO 510836N 0170400E	146	3787
[REDACTED]	146	3788
[REDACTED]	146	3725X1
[REDACTED]	146	3790
WROCLAW ARMY BARRACKS KURASSIER 5 PO 510520N 0170010E	146	3791
[REDACTED]	146	3792
[REDACTED]	146	3725X1
OB -- AT LEAST 25 VEHICLES/PIECES OF EQUIPMENT.	146	3793
[REDACTED]	146	3725X1
[REDACTED]	146	3796
WROCLAW ARMY BKS 7 ROSENTHAL PO 510847N 0170119E	146	3797
[REDACTED]	146	3725X1
[REDACTED]	146	3799
[REDACTED]	146	3800
WRZESNIA ARMY BARRACKS 201 PO 521918N 0173455E	146	3801
[REDACTED]	146	3825X1
[REDACTED]	146	3803
[REDACTED]	146	3804
ZAGAN ARMY BARRACKS PAULUS DACHSBERG 1 PO 513809N 0151605E	146	3805
[REDACTED]	146	3825X1
OB -- AT LEAST 40 VEHICLES/PIECES OF EQUIPMENT.	146	3807
[REDACTED]	146	3825X1
[REDACTED]	146	3809
ZEGRZE ARMY BARRACKS 1 RYBAKI SOUTHEAST PO 522715N 0210026E	146	3810
[REDACTED]	146	3825X1
[REDACTED]	146	3812
[REDACTED]	146	3813
ARAD ARMY BARRACKS 3 RU 461137N 0211900E	146	3814
[REDACTED]	146	3825X1
[REDACTED]	146	3816
[REDACTED]	146	3817
CARANSEBES ARMY BARRACKS 1 RU 452600N 0221145E	146	3818
[REDACTED]	146	3825X1
[REDACTED]	146	3820
IDO	146	3821
INEU ARMY BARRACKS 1 RU 462512N 0214947E	146	3822
[REDACTED]	146	3825X1
[REDACTED]	146	3824
[REDACTED]	146	3825
LUGOJ ARMY BARRACKS NORTHEAST RU 4541//N 02155//E	146	3826
[REDACTED]	146	3825X1
[REDACTED]	146	3828
[REDACTED]	146	3829
LUGOJ ARMY BARRACKS NORTH 1 RU 454212N 0215357E	146	3830
[REDACTED]	146	3825X1
[REDACTED]	146	3832
[REDACTED]	146	3833
ORADEA ARMY BARRACKS 1 RU 470255N 0215505E	146	3834
[REDACTED]	146	3825X1
OB -- 9 PROBABLE VEHICLES.	146	3836
[REDACTED]	146	3825X1
[REDACTED]	146	3838
ORADEA ARMY BARRACKS 2 RU 470315N 0215500E	146	3839
[REDACTED]	146	3825X1
[REDACTED]	146	3841
[REDACTED]	146	3842
ORADEA PROBABLE MILITARY SCHOOL RU 470252N 0215450E	146	3843

[REDACTED]	1°46	3825X1
[REDACTED]	1°46	3845
[REDACTED]	1°46	3846
TURNU SEVERIN ARMY BARRACKS EAST RU 443742N 0224041E	1°46	3847
[REDACTED]	1°46	3825X1
[REDACTED]	1°46	3849
[REDACTED]	1°46	3850
TURNU SEVERIN ARMY BARRACKS WEST 1 RU 443750N 0223806E	1°46	3851
[REDACTED]	1°46	3825X1
[REDACTED]	1°46	3853
[REDACTED]	1°46	3854
[REDACTED]	1°46	3855
[REDACTED]	1°46	3856
GYOR ARMY BARRACKS RAKOCZY 201 HU 474050N 0173822E	1°46	3857
[REDACTED]	1°46	3825X1
[REDACTED]	1°46	3859
[REDACTED]	1°46	3860
GYOR ARMY BARRACKS VADASZ 221 HU 474030N 0173905E	1°46	3861
[REDACTED]	1°46	3825X1
[REDACTED]	1°46	3863
[REDACTED]	1°46	3864
AKHALTSIKHE ARMY BARRACKS SOUTH AL 2 UR 413810N 0425925E	1°46	3865
[REDACTED]	1°46	3825X1
[REDACTED]	1°46	3867
[REDACTED]	1°46	3868
[REDACTED]	1°46	3869
AKHALTSIKHE ARMY BARRACKS EAST AL 1 UR 413750N 0430010E	1°46	3870
[REDACTED]	1°46	3825X1
[REDACTED]	1°46	3872
[REDACTED]	1°46	3873
[REDACTED]	1°46	3874
ALABINO ARMY BKS AND TRAINING CENTER AL 1 UR 5532//N 03657//E	1°46	3875
[REDACTED]	1°46	3825X1
[REDACTED]	1°46	3877
[REDACTED]	1°46	3878
[REDACTED]	1°46	3879
[REDACTED]	1°46	3880
ALMA-ATA ARMY BARRACKS SOUTH AL 1 UR 431357N 0765713E	1°46	3881
[REDACTED]	1°46	3825X1
[REDACTED]	1°46	3883
[REDACTED]	1°46	3884
ALMA-ATA ARMY SUPPLY DEPOT PERVAYA PUG UR 432106N 0765825E	1°46	3885
[REDACTED]	1°46	3825X1
[REDACTED]	1°46	3887
[REDACTED]	1°46	3888
ALMA-ATA BG BARRACKS GORNYI GIGANT UR 431254N 0765734E	1°46	3889
[REDACTED]	1°46	3825X1
[REDACTED]	1°46	3891
[REDACTED]	1°46	3892
ALMA-ATA MILITARY BKS KASKELN R AL 5 UR 433116N 0764958E	1°46	3893
[REDACTED]	1°46	3825X1
[REDACTED]	1°46	3895
[REDACTED]	1°46	3896
ALMA-ATA ARMY BARRACKS NORTH AL 7 UR 432330N 0765920E	1°46	3897
[REDACTED]	1°46	3825X1
[REDACTED]	1°46	3899
[REDACTED]	1°46	3900
ANADYR ARMY BARRACKS LENINKA AL 2 UR 644410N 1773945E	1°46	3901
[REDACTED]	1°46	3925X1
[REDACTED]	1°46	3903
[REDACTED]	1°46	3904
ANAPA ARMY BARRACKS EAST AL 1 UR 445340N 0372020E	1°46	3905
[REDACTED]	1°46	3925X1

OB -- AT LEAST 50 VEHICLES/PIECES OF EQUIPMENT.

[REDACTED]

ARMAVIR MILITARY SUPPLY DEPOT UR 450015N 041000E

[REDACTED]

ARSENYEV MILITARY DEPOT SYSOYEVKA DC UR 441011N 1332116E

[REDACTED]

ARTEMOVSK ARMY BARRACKS CENTRAL UR 4836//N 03759//E

[REDACTED]

ASHKHABAD ARMY BARRACKS NORTHWEST AL 2 UR 375742N 0582023E

[REDACTED]

ASTARA ARMY BARRACKS GELAKERAN AL 1 UR 362836N 0485226E

[REDACTED]

BALAKLEYA AMMO DEPOT NORTHEAST 65 DA 1 UR 402853N 0365240E

[REDACTED]

BARABASH ARMY BARRACKS AL 1 UR 431135N 1313010E

[REDACTED]

BATUMI ARMY BARRACKS WEST AL 2 UR 413800N 0413707E

THE AREA DOES NOT APPEAR TO BE MILITARY AND CONSISTS OF CIVILIAN HOUSING AND LIGHT INDUSTRY.

[REDACTED]

BATUMI ARMY BARRACKS SOUTH AL 3 UR 413540N 0413819E

NO APPARENT CHANGE IN FACILITIES EXCEPT FOR A POSSIBLE SAND AND GRAVEL PROCESSING FACILITY WHICH IS LOCATED ON THE SOUTHERN EDGE OF THE TRAINING AREA ADJACENT TO THE RIVER. A POSSIBLE PIPE/CONVEYER ASSEMBLY EXTENDS FROM THE RIVER TO THIS FACILITY.

[REDACTED]

BELAYA TSERKOV ARMY BARRACKS ARTY AL 3 UR 494732N 0300750E

[REDACTED]

BELAYA TSERKOV ARMY BARRACKS ROSS AL 1 UR 494842N 0300552E

[REDACTED]

BELAYA TSERKOV TRAINING AREA TRUSHKI UR 494842N 02953//E

[REDACTED]

1146 3907
1146 39125X1
1146 3909
1146 3910
1146 39125X1
1146 3912
1146 3913
1146 3914
1146 39125X1
1146 3916
1146 3917
1146 3918
1146 39125X1
1146 3920
1146 3921
1146 3922
1146 3923
1146 3925X1
1146 3925
1146 3926
1146 3927
1146 3928
1146 3925X1
1146 3930
1146 3931
1146 3932
1146 3925X1
1146 3934
1146 3935
1146 3936
1146 3937
1146 3938
1146 3925X1
1146 3940
1146 3941
1146 3942
1146 3943
1146 3925X1
1146 3945
1146 3946
1146 3925X1
1146 3948
1146 3949
1146 3950
1146 3925X1
1146 3952
1146 3953
1146 3954
1146 3955
1146 3925X1
1146 3957
1146 3958
1146 3959
1146 3925X1
1146 3961
1146 3962
1146 3963
1146 3925X1
1146 3965
1146 3966
1146 3967
1146 3925X1
1146 3969

[REDACTED]	146	325X1
BELOKORIVICHI ARMY BARRACKS AL 1 UR 510803N 0280100E	146	3971
[REDACTED]	146	325X1
OB -- AT LEAST 20 VEHICLES/PIECES OF EQUIPMENT.	146	3973
[REDACTED]	146	325X1
BELTSY ARMY BARRACKS SOUTHWEST AL 1 UR 474514N 0275448E	146	3975
[REDACTED]	146	3976
OB -- AT LEAST 30 VEHICLES/PIECES OF EQUIPMENT.	146	325X1
[REDACTED]	146	3978
[REDACTED]	146	325X1
BERDICHEV ARMY BARRACKS ZHEVTNEVY AL 2 UR 495235N 0283456E	146	3980
[REDACTED]	146	3981
OB -- AT LEAST 30 VEHICLES/PIECES OF EQUIPMENT.	146	325X1
[REDACTED]	146	3983
[REDACTED]	146	325X1
[REDACTED]	146	3985
BERDICHEV ARMY BARRACKS SEMENOVKA W AL 1 UR 495150N 0283638E	146	3986
[REDACTED]	146	325X1
OB -- AT LEAST 25 VEHICLES/PIECES OF EQUIPMENT.	146	3988
[REDACTED]	146	325X1
BERDICHEV ARMY TRAINING AREA EAST II UR 4954//N 02840//E	146	3990
[REDACTED]	146	3991
[REDACTED]	146	325X1
[REDACTED]	146	3993
BERDICHEV ARMY TRAINING AREA NW III UR 4956//N 02832//E	146	3994
[REDACTED]	146	3995
[REDACTED]	146	325X1
[REDACTED]	146	3997
BERDICHEV ARMY BARRACKS AL 4 UR 495325N 0283730E	146	3998
[REDACTED]	146	3999
[REDACTED]	146	425X1
[REDACTED]	146	4001
BERDICHEV ARMY BARRACKS CENTRAL AL 5 UR 4954//N 02836//E	146	4002
[REDACTED]	146	4003
SMALL SCALE AND LOCATION WITHIN AN URBAN AREA PRECLUDE CONFIRMING OR NEGATING THIS INSTALLATION.	146	425X1
[REDACTED]	146	4005
[REDACTED]	146	4006
BERDYANSK ARTILLERY OCS AL 1 UR 465156N 0365650E	146	425X1
[REDACTED]	146	4008
THERE ARE THREE LARGE AND FOUR MEDIUM-SIZED BUILDINGS IN LATE STAGES OF CONSTRUCTION NEAR THE CENTER OF THE INSTALLATION. THESE BUILDINGS ARE CONNECTED BY TRENCHES.	146	425X1
[REDACTED]	146	4010
[REDACTED]	146	4011
[REDACTED]	146	4012
[REDACTED]	146	425X1
[REDACTED]	146	4014
ANAPA TRAINING AREA NORTHWEST 1 UR 4459//N 03714//E	146	4015
[REDACTED]	146	425X1
[REDACTED]	146	4017
[REDACTED]	146	4018
BOBR AMMUNITION DEPOT SOUTH PUG DA 1 UR 541940N 0291600E	146	4019
[REDACTED]	146	425X1
[REDACTED]	146	4021
[REDACTED]	146	4022
[REDACTED]	146	4023
BOBRUYSK ARMY BARRACKS WEST AL 1 UR 530836N 0290929E	146	4024
[REDACTED]	146	425X1
OB -- AT LEAST 35 VEHICLES/PIECES OF EQUIPMENT.	146	4026
[REDACTED]	146	425X1
[REDACTED]	146	4028
BOBRUYSK ARMY BARRACKS AFLD NE AL 6 UR 530700N 0291355E	146	4029
[REDACTED]	146	425X1
[REDACTED]	146	4031
[REDACTED]	146	4032

BOBRUYSK ARMY TRAINING AREA A SOUTHEAST UR 5323//N 018//E	146	4033
[REDACTED]	146	425X1
OB -- AT LEAST 10 VEHICLES/PIECES OF EQUIPMENT.	146	4035
[REDACTED]	146	425X1
[REDACTED]	146	4037
BOBRUYSK ARMY BARRACKS EAST AL 2 UR 5308 0291438E	146	4038
[REDACTED]	146	425X1
OB -- AT LEAST 30 VEHICLES/PIECES OF EQUIPMENT.	146	4040
[REDACTED]	146	425X1
[REDACTED]	146	4042
BOBRUYSK MILITARY DEPOT NORTH DX 1 UR 531000N 0291040E	146	4043
[REDACTED]	146	425X1
[REDACTED]	146	4045
[REDACTED]	146	4046
BOBRUYSK AMMUNITION DEPOT NNE DO 1 UR 53210N 0291638E	146	4047
[REDACTED]	146	425X1
THE AREA NOW CONTAINS TWO BARRACKS, SEVEN VEHICLE MAINTENANCE/STORAGE BUILDINGS, AND NINE SUPPORT BUILDINGS.	146	4049
OB -- AT LEAST 70 VEHICLES/PIECES OF EQUIPMENT.	146	4050
[REDACTED]	146	4051
[REDACTED]	146	425X1
[REDACTED]	146	4053
BOBRUYSK AMMUNITION DEPOT SSW DA 1 UR 530235N 0291155E	146	4054
[REDACTED]	146	425X1
[REDACTED]	146	4056
[REDACTED]	146	4057
BORISOV ARMY BARRACKS CENTRAL AL 4 UR 541320N 0283108E	146	4058
[REDACTED]	146	425X1
[REDACTED]	146	4060
[REDACTED]	146	4061
BORISOV ARMY BARRACKS SOUTH AL 2 UR 541050N 0282910E	146	4062
[REDACTED]	146	425X1
OB -- NUMEROUS VEHICLES/PIECES OF EQUIPMENT.	146	4064
[REDACTED]	146	425X1
[REDACTED]	146	4066
BORISOV ARMY BARRACKS WEST AL 1 UR 541355N 0282820E	146	4067
[REDACTED]	146	425X1
OB -- AN UNDETERMINED NUMBER OF VEHICLES/PIECES OF EQUIPMENT.	146	4069
[REDACTED]	146	425X1
[REDACTED]	146	4071
BORISOV SUPPLY DEPOT + POL STORAGE AREA UR 5412//N 02830//E	146	4072
0168 13-F [REDACTED]	146	425X1
[REDACTED]	146	425X1
[REDACTED]	146	4075
BORISOV TRAINING AREA + RANGE WEST UR 5411//N 02821//E	146	4076
[REDACTED]	146	425X1
[REDACTED]	146	4078
[REDACTED]	146	4079
BORISOV ARMY TRAINING AREA II UR 5408//N 02829//E	146	4080
[REDACTED]	146	425X1
[REDACTED]	146	4082
[REDACTED]	146	4083
BYKHOV ARMY BARRACKS AL 1 UR 533153N 0301422E	146	4084
[REDACTED]	146	425X1
[REDACTED]	146	4085
[REDACTED]	146	4087
MOGILEV MILITARY DEPOT SW DX 1 UR 535128N 0300920E	146	4086
[REDACTED]	146	425X1
[REDACTED]	146	4090
[REDACTED]	146	4091
[REDACTED]	146	4092
CHERNIGOV MILITARY DEPOT NW UR 513130N 0311235E	146	4093
[REDACTED]	146	425X1
[REDACTED]	146	4095

CHERNIGOV ARMY BARRACKS KOTOVO EAST AL 1 UR 513127N 0311724E

1 46 4 25X1
1 46 4 25X1
1 46 4 25X1
1 46 4 25X1

CHERNIGOV ARMY BARRACKS SHCHORSA UL AL 2 UR 5129//N 03116//E

1 46 4 100
1 46 4 101
1 46 4 25X1
1 46 4 103

CHERNIGOV TRAINING AREA KIYEV NNE UR 5117//N 03053//E

1 46 4 104
1 46 4 105
1 46 4 25X1
1 46 4 107

OB -- AT LEAST 200 VEHICLES/PIECES OF EQUIPMENT.

1 46 4 25X1
1 46 4 109
1 46 4 110
1 46 4 25X1

CHERNIGOVKA AMMO DPO KHALKIDON EAST DA 1 UR 441535N 1322820E

1 46 4 112
1 46 4 113
1 46 4 114
1 46 4 25X1

CHERNIGOVKA AIR DEPOT TAC UR 441950N 1323130E

1 46 4 116
1 46 4 117
1 46 4 118
1 46 4 25X1

CHERNYATINO ARMY BARRACKS AL 1 UR 435818N 1312733E

1 46 4 120
1 46 4 121
1 46 4 25X1
1 46 4 123

OB -- AN UNDETERMINED NUMBER OF VEHICLES/PIECES OF EQUIPMENT THROUGHOUT THE AREA.

1 46 4 124
1 46 4 125
1 46 4 126
1 46 4 25X1

CHUDNOV AMMUNITION DEPOT DA DX 1 UR 500145N 0280740E

1 46 4 128
1 46 4 129
1 46 4 130
1 46 4 25X1

CHUGUYEV AMMUNITION DEPOT SOUTH DA 1 UR 494710N 0364023E

1 46 4 132
1 46 4 133
1 46 4 134
1 46 4 135

CHUGUYEV ARMY BARRACKS NORTH AL 2 UR 495025N 0364135E

1 46 4 137
1 46 4 138
1 46 4 139
1 46 4 140

CHUGUYEV ARMY BARRACKS SOUTHWEST AL 3 UR 494955N 0364110E

1 46 4 141
1 46 4 142
1 46 4 143
1 46 4 144

CHUGUYEV ARMY BKS SE AL 1 + TNG AREA SE UR 4949//N 03645//E 0234 5-8

1 46 4 145
1 46 4 125X1
1 46 4 147

OB -- -- AT LEAST 30 VEHICLES.

ALL TRAINING FACILITIES ARE OCCUPIED AND IN USE.

1 46 4 150
1 46 4 151
1 46 4 152
1 46 4 153

DNEPROPETROVSK ARMY BARRACKS AL 2 UR 482645N 0350304E

1 46 4 154
1 46 4 155
1 46 4 156
1 46 4 157
1 46 4 158

DNEPROPETROVSK ARMY BARRACKS CENTRAL AL 1 UR 48272N 0350028E

146 425X1
146 4160
146 4161
146 4162
146 4163

DNEPROPETROVSK ORDNANCE DEPOT SOUTH DO 1 UR 482711N 0345948E

146 4164
146 425X1
146 4166
146 4167
146 4168

DUKHOVSKAYA ARMY BARRACKS NORTHEAST AL 1 UR 443545N 1313222E

146 4169
146 425X1
146 420A1
146 425X1
146 4173

OB -- -- AN UNDETERMINED NUMBER OF UNIDENTIFIED VEHICLES.

146 4174
146 4175
146 4176
146 4178

DZERZHINSK ARMY BARRACKS SE STANKOVO AL 2 UR 533827N 0271255E

146 4179
146 4180
146 4125X1
146 4182

DZHULFA ARMY BARRACKS NORTH AL 1 UR 385745N 0453731E

146 4183
146 4184
146 4185
146 4186
146 4187
146 4125X1
146 4189

THE AREA WEST OF THE INSTALLATION CONTAINS A LARGE NUMBER OF PROBABLE HORIZONTAL TANKS AND NUMEROUS PIECES OF EQUIPMENT. THE STORAGE AREA APPEARS CIVILIAN IN NATURE AND IS PROBABLE ASSOCIATED WITH THE NEARBY RAILYARDS.

OB -- AT LEAST 75 VEHICLES/PIECES OF EQUIPMENT IN THE VEHICLE PARK AREA.

146 4190
146 4191
146 4192
146 4193
146 4194

FASTOV ARMY BARRACKS SW AL 1 UR 500430N 0295440E

146 4125X1
146 4198
146 4199
146 4200
146 42025X1

FEODOSIYA ARMY BARRACKS SARYGOL AL 3 UR 450350N 0352233E

146 4202
146 4203
146 4204
146 4205
146 4206

OB -- -- AT LEAST 6 VEHICLES/PIECES OF EQUIPMENT.

146 4207
146 4208
146 42025X1
146 4210
146 4211

FEODOSIYA TRAINING AREA I NORTHWEST UR 4504//N 03521//E

-- AT LEAST 20 VEHICLES/PIECES OF EQUIPMENT.

146 4212
146 4213
146 4214
146 4215
146 42125X1

FLORESHTY ARMY BARRACKS AL 1 UR 475325N 0281900E

146 4217
146 4218
146 4219
146 42225X1
146 4221

OB -- AT LEAST 40 VEHICLES/PIECES OF EQUIPMENT.

GAYSIN ARMY BARRACKS AL 1 UR 484845N 0292411E

KALININGRAD ARMY BARRACKS KUMMERAU AL 2 UR 544401N 0203215E

KALININGRAD ARMY BARRACKS NORTHEAST AL 11 UR 544302N 0203148E

[REDACTED]
KALININGRAD ARMY BARRACKS NORTHWEST AL 14 UR 544420N 0202737E

1146 425X1
1146 4223
1146 4224
1146 425X1
1146 4226
1146 4227

[REDACTED]
MOZYR ARMY BARRACKS AL 2 UR 520210N 0291105E

1146 4228
1146 425X1
1146 4230
1146 4231

[REDACTED]
KRETIKOVKA AMMUNITION DEPOT SOUTH DA 1 UR 492420N 0283050E

1146 4232
1146 425X1
1146 4234
1146 4235

[REDACTED]
KAMEN-RYBOLOV ARMY BKS NORTHEAST AL 2 UR 444509N 1320314E

1146 4236
1146 425X1
1146 4238
1146 4239

[REDACTED]
TROITSKOYE ARMY BARRACKS AL 1 UR 444858N 1320221E

1146 4240
1146 425X1
1146 4242
1146 4243

[REDACTED]
KREICHEVKA MILITARY DEPOT DO DX 1 UR 491620N 0354452E

1146 4244
1146 425X1
1146 4246
1146 4247

[REDACTED]
KERCH MUNITIONS DEPOT KAMYSH BURUN UG UR 451831N 0362725E

1146 4248
1146 4249
1146 425X1
1146 4251

[REDACTED]
KERCH BARRACKS AL 2 UR 452026N 0362704E

1146 4252
1146 4253
1146 4254
1146 425X1

[REDACTED]
OB -- [REDACTED] -- AT LEAST 12 VEHICLES/PIECES OF EQUIPMENT.

1146 4255
1146 425X1
1146 4258
1146 4259

[REDACTED]
KHARKOV TRAINING AREA WEST UR 4959//N 03604//E

1146 4260
1146 425X1
1146 4261
1146 4263

[REDACTED] IS
THE CIRCULAR GROUND SCARRING REPORTED ON [REDACTED]
CAUSED BY TRAINING IN THE USE OF HEAVY CONSTRUCTION EQUIPMENT.

1146 4264
1146 4265
1146 4266
1146 4267

[REDACTED]
KHARKOV MILITARY DEPOT WEST DX 1 UR 495842N 0360802E

1146 4268
1146 4269
1146 4270
1146 4271

[REDACTED]
KHERSON ARMY BKS PEREKOPSKAYA UL AL 1 UR 463840N 0323755E

1146 4272
1146 425X1
1146 4274
1146 4275

[REDACTED]
NO MILITARY ACTIVITY IS OBSERVED AT THE REFERENCED COORDINATES.
THE AREA COVERS THE GOVERNMENTAL/ADMINISTRATIVE PORTION OF KHERSON.

1146 4276
1146 4277
1146 4278
1146 425X1

[REDACTED]
KILYAZI GENERAL DEPOT DX DA DG UR 404918N 0492103E

1146 4280
1146 4281
1146 4282
1146 425X1
1146 4284

[REDACTED]
KIROVABAD ARMY BARRACKS EAST AL 1 UR 404020N 0462253E

[REDACTED]		25X1
KIROVABAD MILITARY BARRACKS WEST AL 4 UR 504125N 0462000E	1946	4285
[REDACTED]	1946	4286
[REDACTED]	1946	4287
[REDACTED]	1946	4288
KIROVABAD TANK FIRING RANGE EAST UR 504125N 0462500E	1946	4289
[REDACTED]	1946	4290
[REDACTED]	1946	4291
[REDACTED]	1946	4292
KIROVABAD TANK FIRING RANGE WEST UR 504125N 0462500E	1946	4293
[REDACTED]	1946	4294
[REDACTED]	1946	4295
[REDACTED]	1946	4296
KIYEV ARMY BARRACKS AL 6 UR 502730N 0302000E	1946	4297
[REDACTED]	1946	4298
[REDACTED]	1946	4299
[REDACTED]	1946	4300
[REDACTED]	1946	4301
[REDACTED]	1946	4302
KIYEV ARMY BARRACKS + SCHOOL 1ST OF MAY UR 502670N 0302800E	1946	4303
[REDACTED]	1946	4304
[REDACTED]	1946	4305
[REDACTED]	1946	4306
[REDACTED]	1946	4307
BROVARY ARMY BARRACKS AL 1 UR 503300N 0304516E	1946	4308
[REDACTED]	1946	4309
US -- AT LEAST 100 VEHICLES/PIECES OF EQUIPMENT.	1946	4310
-- AT LEAST 80 VEHICLES/PIECES OF EQUIPMENT.	1946	4311
[REDACTED]	1946	4312
[REDACTED]	1946	4313
KIYEV ARMY BARRACKS BL RR CROSSING AL 15 UR 502745N 0302539E	1946	4314
[REDACTED]	1946	4315
[REDACTED]	1946	4316
[REDACTED]	1946	4317
[REDACTED]	1946	4318
[REDACTED]	1946	4319
KIYEV ARMY BARRACKS GORENYCHT AL 17 UR 502631N 0301310E	1946	4320
[REDACTED]	1946	4321
[REDACTED]	1946	4322
[REDACTED]	1946	4323
[REDACTED]	1946	4324
KIYEV ARMY BARRACKS NOVOTVERSKATA AL 9 UR 502518N 0303321E	1946	4325
[REDACTED]	1946	4326
[REDACTED]	1946	4327
[REDACTED]	1946	4328
[REDACTED]	1946	4329
KIYEV ARMY BARRACKS PERVOMAYSKIY AL 11 UR 502518N 0302655E	1946	4330
[REDACTED]	1946	4331
[REDACTED]	1946	4332
[REDACTED]	1946	4333
[REDACTED]	1946	4334
KIYEV ORDNANCE DEPOT WEST DO 3 UR 502755N 0302350E	1946	4335
[REDACTED]	1946	4336
[REDACTED]	1946	4337
[REDACTED]	1946	4338
[REDACTED]	1946	4339
KIYEV AMMUNITION DEPOT SOUTH DA 1 UR 502307N 0303306E	1946	4340
[REDACTED]	1946	4341
[REDACTED]	1946	4342
[REDACTED]	1946	4343
[REDACTED]	1946	4344
KIYEV SIGNAL OCS DOROGOZHITSKAYA UR 502811N 0302811E	1946	4345
[REDACTED]	1946	4346
[REDACTED]	1946	4347

[REDACTED]	1946	4340	25X1
[REDACTED]	1946	4349	
KIYEV ORDNANCE DEPOT SOUTHEAST DO [REDACTED] UR 502439N 0303251E	1946	4350	
[REDACTED]	1946	43525X1	
OB -- AT LEAST 20 VEHICLES/PIECES OF EQUIPMENT.	1946	4352	
[REDACTED]	1946	43525X1	
[REDACTED]	1946	4354	
KIYEV AIR FORCE DEPOT 1 PUG UR 5025//N 030311//E	1946	4355	
[REDACTED]	1946	43525X1	
[REDACTED]	1946	4357	
[REDACTED]	1946	4358	
[REDACTED]	1946	4359	
KIYEV ENGINEER DEPOT WEST DE 1 UR 502645N 0302325E	1946	4360	
[REDACTED]	1946	43625X1	
OB -- -- APPROXIMATELY 400 VEHICLES/PIECES OF EQUIPMENT.	1946	425X1	
[REDACTED]	1946	43625X1	
[REDACTED]	1946	4364	
[REDACTED]	1946	4365	
KOLOMYYA AMMUNITION DEPOT DA 1 UR 483118N 0251037E	1946	4366	
[REDACTED]	1946	43625X1	
[REDACTED]	1946	4368	
[REDACTED]	1946	4369	
KOLOMYYA ARMY BARRACKS AL 3 UR 483222N 0250143E	1946	4370	
[REDACTED]	1946	43725X1	
[REDACTED]	1946	4372	
[REDACTED]	1946	4373	
KOLOMYYA ARMY BARRACKS NNW AL 4 UR 483218N 0250205E	1946	4374	
[REDACTED]	1946	43725X1	
[REDACTED]	1946	4376	
[REDACTED]	1946	4377	
KOROSTEN ARMY BARRACKS LUGINY AL 3 UR 510530N 0282235E	1946	4378	
[REDACTED]	1946	43725X1	
OB -- AT LEAST 20 VEHICLES/PIECES OF EQUIPMENT.	1946	4380	
[REDACTED]	1946	43825X1	
[REDACTED]	1946	4382	
KOROSTEN ARMY BARRACKS UZH AL 1 UR 505630N 0283847E	1946	4383	
[REDACTED]	1946	43825X1	
OB -- AT LEAST 75 VEHICLES/PIECES OF EQUIPMENT.	1946	4385	
[REDACTED]	1946	43825X1	
[REDACTED]	1946	4387	
OVRUCH ARMY TRAINING AREA 1 UR 5106//N 02835//E	1946	4388	
[REDACTED]	1946	43825X1	
OB -- AT LEAST 25 VEHICLES/PIECES OF EQUIPMENT.	1946	4390	
[REDACTED]	1946	43925X1	
[REDACTED]	1946	4392	
KOROSTEN MILITARY TRAINING AREA II UR 5105//N 02822//E	1946	4393	
[REDACTED]	1946	43925X1	
[REDACTED]	1946	4395	
[REDACTED]	1946	4396	
OVRUCH TRAINING AREA POTAPOVICH I UR 511300N 0284830E	1946	4397	
[REDACTED]	1946	43925X1	
[REDACTED]	1946	4399	
[REDACTED]	1946	4400	
KRASKINO ARMY BARRACKS ZAYSANOVKA AL 4 UR 424230N 1305045E	1946	4401	
[REDACTED]	1946	44025X1	
[REDACTED]	1946	4403	
[REDACTED]	1946	4404	
KRASKINO ARMY BARRACKS CENTRAL AL 1 UR 424215N 1304720E	1946	4405	
[REDACTED]	1946	44025X1	
[REDACTED]	1946	4407	
[REDACTED]	1946	4408	
KREMNOVO MILITARY BARRACKS AL 1 UR 4403//N 13217//E	1946	4409	
[REDACTED]	1946	44125X1	

[REDACTED]		25X1
KUBINKA ARMY BARRACKS AL 1 UR 53338N 0364140E	1:46	4411
[REDACTED]	1:46	4412
[REDACTED]	1:46	25X13
OB -- AT LEAST 300 VEHICLES/PIECES OF EQUIPMENT IN ONE LARGE MOTOR POOL.	1:46	4414
[REDACTED]	1:46	4415
KUBINKA ARMY BARRACKS TUCHKOVO SOUTH AL 2 UR 53355N 0364130E	1:46	4416
WITHIN THIS INSTALLATION. SMALL SCALE RECLUDES A SEPARATE READOUT.	1:46	25X17
[REDACTED]	1:46	4418
[REDACTED]	1:46	25X19
[REDACTED]	1:46	4420
[REDACTED]	1:46	4421
[REDACTED]	1:46	4422
KUBINKA ARMY BARRACKS TUCHKOVO SOUTH AL 2 UR 53355N 0364130E	1:46	4423
[REDACTED]	1:46	25X11
THIS INSTALLATION IS REPORTED UNDER KUBINKA ARMY BARRACKS AL 1	1:46	4425
[REDACTED]	1:46	25X13
[REDACTED]	1:46	4427
[REDACTED]	1:46	4428
[REDACTED]	1:46	4429
[REDACTED]	1:46	4430
KURSK ARMY BARRACKS NORTH AL 2 UR 514620N 0361121E	1:46	4431
[REDACTED]	1:46	25X11
[REDACTED]	1:46	4433
THE INSTALLATION CONSISTS OF A BARRACKS AREA AND A STORAGE AREA. THE BARRACKS AREA CONTAINS 16 BARRACKS, ONE ADMINISTRATION BUILDING, ONE E-SHAPED ADMINISTRATION BUILDING, 30 PROBABLE QUARTERS, TWO STORAGE BUILDINGS, TEN SUPPORT BUILDINGS, A LARGE OPEN STORAGE AREA, AND A SEPARATELY SECURED AREA WITH SIX DISPERSED BUILDINGS. THE STORAGE AREA IS TRIPLE SECURED AND CONTAINS 24 STORAGE BUILDINGS, THREE TRANSLOADING BUILDINGS, AND EXTENSIVE OPEN STORAGE FACILITIES.	1:46	4434
OB -- BARRACKS AREA -- APPROXIMATELY 50 LOWBED TRAILERS AND AT LEAST 70 OTHER PIECES OF EQUIPMENT.	1:46	4435
STORAGE AREA -- 7 PROBABLE TRACKED VEHICLES AND APPROXIMATELY 200 OTHER VEHICLES.	1:46	4436
[REDACTED]	1:46	4437
[REDACTED]	1:46	4438
[REDACTED]	1:46	4439
[REDACTED]	1:46	4440
[REDACTED]	1:46	4441
[REDACTED]	1:46	25X11
[REDACTED]	1:46	4443
[REDACTED]	1:46	4444
[REDACTED]	1:46	25X11
[REDACTED]	1:46	4446
[REDACTED]	1:46	4447
KURSK ARMY BARRACKS SOUTHWEST UR 514315N 0360957E	1:46	4448
[REDACTED]	1:46	25X11
THIS AREA DOES NOT APPEAR MILITARY IN NATURE. IT CONSISTS OF CIVILIAN APARTMENTS AND PRIVATE DWELLINGS.	1:46	4451
[REDACTED]	1:46	25X11
[REDACTED]	1:46	4453
[REDACTED]	1:46	4454
KURSK ORDNANCE DEPOT DO 1 UR 514210N 0361720E	1:46	4455
[REDACTED]	1:46	25X11
[REDACTED]	1:46	4457
[REDACTED]	1:46	4458
[REDACTED]	1:46	4459
LENINGRAD ARMY BARRACKS BUGRY AL 14 UR 600410N 0302335E	1:46	4460
[REDACTED]	1:46	425X1
NO MILITARY ACTIVITY IS NOTED AT THE REFERENCED COORDINATES. THE AREA APPEARS TO BE INDUSTRIAL.	1:46	4462
[REDACTED]	1:46	4463
[REDACTED]	1:46	425X1
[REDACTED]	1:46	4465
LENINGRAD ARMY BARRACKS VOYNOVO UL AL 5 UR 595657N 0302152E	1:46	4466
[REDACTED]	1:46	425X1
NO MILITARY ACTIVITY IS APPARENT AT THE REFERENCED COORDINATES. THE AREA APPEARS TO CONTAIN CIVILIAN APARTMENT HOUSES.	1:46	4469
[REDACTED]	1:46	425X1
[REDACTED]	1:46	4471
LENINGRAD ARMY BARRACKS YANINO SE AL 30 UR 595315N 0304100E	1:46	4472
[REDACTED]	1:46	4473

[REDACTED]	146	425X1
11 NM ESE OF LENINGRAD.	146	4475
THE AREA CONTAINS TEN REVETTED STORAGE BUILDINGS AND ONE EMPTY REVETMENT.	146	4476
OB -- 3 POSSIBLE VEHICLES.	146	4477
[REDACTED]	146	4478
[REDACTED]	146	425X1
[REDACTED]	146	4480
LENINGRAD ARMY BARRACKS YANINO AL 31 UR 595400N 0304025E	146	4481
[REDACTED]	146	425X1
NOTHING OF MILITARY SIGNIFICANCE IS OBSERVED AT THE REFERENCED COORDINATES.	146	4482
[REDACTED]	146	4484
[REDACTED]	146	425X1
[REDACTED]	146	4486
LENINGRAD ARMY BARRACKS BOL OKHTA AL 7 UR 595630N 0302440E	146	4487
[REDACTED]	146	425X1
THE AREA CANNOT BE CONFIRMED AS MILITARY ON SMALL SCALE PHOTOGRAPHY.	146	4489
[REDACTED]	146	4490
[REDACTED]	146	425X1
[REDACTED]	146	4492
MAMONOVO BARRACKS SOUTH AL 1 UR 542725N 0195621E	146	4493
[REDACTED]	146	425X1
[REDACTED]	146	4495
[REDACTED]	146	4496
MARINA GORKA ARMY BARRACKS AL 1 UR 533033N 0281017E	146	4497
[REDACTED]	146	425X1
[REDACTED]	146	4499
[REDACTED]	146	4500
MARINA GORKA TRAINING AREA 2 UR 532900N 0280600E	146	4501
[REDACTED]	146	425X1
[REDACTED]	146	4503
[REDACTED]	146	4504
MELITOPOL ARMY BARRACKS AL 1 UR 4656//N 03525//E	146	4505
[REDACTED]	146	425X1
OB -- [REDACTED] -- AT LEAST 100 VEHICLES/PIECES OF EQUIPMENT.	146	425X1
[REDACTED]	146	425X1
[REDACTED]	146	4509
[REDACTED]	146	4510
MINSK HQ BELORUSSIAN MIL DISTRICT AL 9 UR 535439N 0273402E	146	4511
[REDACTED]	146	425X1
NO COMMUNICATIONS FACILITIES OR ANTENNAS ARE DISCERNIBLE.	146	4513
[REDACTED]	146	425X1
[REDACTED]	146	4515
MOGILEV ARMY BARRACKS PASHKOV AL 5 UR 535625N 0301730E	146	4516
[REDACTED]	146	425X1
[REDACTED]	146	4518
[REDACTED]	146	4519
MOGILEV ORDNANCE DEPOT DO 1 UR 535530N 0302110E	146	4520
[REDACTED]	146	425X1
[REDACTED]	146	4522
[REDACTED]	146	4523
MOGILEV MILITARY SUPPLY SE 00 1 UR 535215N 0302650E	146	4524
[REDACTED]	146	425X1
[REDACTED]	146	4526
[REDACTED]	146	4527
MOSKVA MILITARY BARRACKS REUTOVO AL 40 UR 554658N 0375332E	146	4528
[REDACTED]	146	425X1
NO MILITARY INSTALLATION IS LOCATED AT OR NEAR THE REFERENCED COORDINATES. THE AREA CONSISTS OF CIVILIAN APARTMENT BUILDINGS AND OTHER DWELLINGS.	146	4530
[REDACTED]	146	4531
[REDACTED]	146	4532
[REDACTED]	146	425X1
[REDACTED]	146	4534
[REDACTED]	146	4535
MOSKVA ARMY SUPPLY DEPOT RASUMOVSKY UR 555003N 0373122E	146	4536

[REDACTED]
THIS INSTALLATION APPEARS TO BE NON-MILITARY AND ASSOCIATED WITH THE NEARBY RAILROAD

1 146 25X17
1 146 4538
1 146 4539
1 146 25X17

MOSKVA ARMY SUPPLY DEPOT REUTOV UR 554628N 0375245E

1 146 4541
1 146 4542
1 146 4543
1 146 25X17

THE INSTALLATION IS A CIVILIAN STORAGE AREA AND IS NOT MILITARY ASSOCIATED.

1 146 4545
1 146 4546
1 146 25X17
1 146 4548

YSHANKA ARMY BARRACKS AL 1 UR 521100N 045732E

1 146 4549
1 146 4550
1 146 25X17
1 146 4552

NAKHICHEVAN ARMY BARRACKS AL 2 UR 391300N 0452430E

1 146 4553
1 146 4554
1 146 25X17
1 146 4556

NAKHICHEVAN ARMY BARRACKS SOUTHWEST AL 3 UR 391201N 0452303E

1 146 4557
1 146 4558
1 146 25X17
1 146 4560

THIS TARGET IS PART OF NAKHICHEVAN ARMY BARRACKS AL 2 COMIREX

1 146 25X17
1 146 4562
1 146 4563
1 146 4564

NAKHODKA MILITARY SUPPLY DEPOT DX 1 UR 425023N 1325442E

1 146 25X17
1 146 4566
1 146 4567
1 146 4568

NARO-FOMINSK ARMY BARRACK NORTH AL 1 UR 552447N 0364327E

1 146 25X17
1 146 4571
1 146 25X17
1 146 4573

OB -- AT LEAST 100 PROBABLE LOADED TRAILERS AND APPROXIMATELY 600 VEHICLES/PIECES OF EQUIPMENT.

NESVIZH ARMY BARRACKS AL 1 UR 531330N 0264112E

1 146 4574
1 146 4575
1 146 25X17
1 146 4577

OB -- AT LEAST 30 VEHICLES/PIECES OF EQUIPMENT.

NEZHIN ORDNANCE DEPOT SOUTHWEST DO 1 UR 510150N 0315200E

1 146 4579
1 146 4580
1 146 25X17
1 146 4582

OB -- AT LEAST 100 VEHICLES/PIECES OF EQUIPMENT.

NIKOLAYEV ARMY BARRACKS AL 5 UR 465900N 0320850E

1 146 25X17
1 146 4584
1 146 4585
1 146 25X17

OB -- AN UNDETERMINED NUMBER OF VEHICLES/PIECES OF EQUIPMENT.

NIKOLAYEV TRAINING AREA TELMAN UR 4704//N 03130//E

1 146 4587
1 146 25X17
1 146 4589
1 146 4590

NIKOLAYEV ARMY BARRACKS NORTHEAST AL 2 UR 465830N 0320100E

1 146 25X17
1 146 4592
1 146 4593
1 146 4594

OB -- AN UNDETERMINED NUMBER OF VEHICLES/PIECES OF EQUIPMENT.

NOVAYA MIROPOLE ARMY BARRACKS AL 1 UR 500610N 0274140E

1 146 25X17
1 146 4598
1 146 4599

[REDACTED]

1 46 425X1
1 46 4601
1 46 4602
1 46 4603

NOVOBOGDANOVKA EXPLOSIVES STORAGE UR 477220N 0351952E

[REDACTED]

1 46 425X1
1 46 4605
1 46 4606
1 46 4607
1 46 4608

NOVOCHERKASSK ARMY BKS CENTRAL AL 5 UR 472450N 0400620E

NOTHING OF MILITARY SIGNIFICANCE IS OBSERVED AT THE REFERENCED COORDINATES. THE ENTIRE AREA APPEARS TO BE RESIDENTIAL. NO INDUSTRIAL ACTIVITY IS OBSERVED.

1 46 425X1
1 46 4610
1 46 4611
1 46 4612
1 46 425X1
1 46 4614
1 46 4615

[REDACTED]

NOVOGRAD-VOLYNSKIY ARMY BARRACKS AL 2 UR 503503N 0273923E

[REDACTED]

1 46 4616
1 46 4617
1 46 425X1
1 46 4619
1 46 425X1
1 46 4621

OB -- AT LEAST 50 VEHICLES/PIECES OF EQUIPMENT.

[REDACTED]

NOVOGRAD-VOLYNSKIY TRAINING AREA UR 5039//N 02735//E

[REDACTED]

1 46 4622
1 46 425X1
1 46 4624
1 46 4625

NOVOMOSKOVSK AAA BARRACKS NORTH AL 2 UR 483858N 0351446E

[REDACTED]

1 46 4626
1 46 425X1
1 46 4628
1 46 4629
1 46 4630

NOVOROSSIYSK ARMY BARRACKS NORTH AL 1 UR 444433N 0374659E

[REDACTED]

1 46 4631
1 46 425X1
1 46 4633
1 46 4634

NOVOROSSIYSK ARMY BARRACKS SOUTH AL 5 UR 444048N 0374722E

[REDACTED]

1 46 4635
1 46 425X1
1 46 4637
1 46 4638

NOVOROSSIYSK ARMY BARRACKS WEST AL 2 UR 444352N 0374430E

[REDACTED]

1 46 4639
1 46 425X1

OB -- AT LEAST 175 VEHICLES/PIECES OF EQUIPMENT.

[REDACTED]

NOVOSIBIRSK ARMY SUPPLY DEPOT UR 545935N 0825830E

[REDACTED]

1 46 4641
1 46 425X1
1 46 4643
1 46 4644

OSIPOVICH I AMMUNITION DEPOT EAST DA 1 UR 531852N 0284815E

[REDACTED]

1 46 425X1
1 46 4646
1 46 4647
1 46 4648

LAPICHI ARMY BARRACKS OSIPOVICH I AL 1 UR 532532N 0282944E

[REDACTED]

1 46 4650
1 46 4651
1 46 4652

OB -- AT LEAST 25 VEHICLES/PIECES OF EQUIPMENT.

[REDACTED]

1 46 425X1
1 46 4654
1 46 425X1
1 46 4656

OSIPOVICH I ARMY BARRACKS NORTHEAST AL 1 UR 531812N 0283928E

[REDACTED]

1 46 4657
1 46 425X1
1 46 4659

OB -- AT LEAST 250 VEHICLES/PIECES OF EQUIPMENT.

OSIPOVICH I ARMY BARRACKS SOUTH AL 2 UR 531727N 0283837E

1 46 425X1
1 46 4661
1 46 4662

[REDACTED]	1°46	25X1
OB -- AT LEAST 20 VEHICLES/PIECES OF EQUIPMENT.	4663	
[REDACTED]	1°46	25X1
[REDACTED]	4664	
LAPICHI ARMY BARRACKS TSE [REDACTED] UR 532 [REDACTED] N 0282806E	1°46	25X1
[REDACTED]	4665	
OB -- AT LEAST 20 VEHICLES/PIECES OF EQUIPMENT.	1°46	25X1
[REDACTED]	4666	
OSIPOVICHI MILITARY DEPOT SOUTHWEST [REDACTED] DX 1 UR 531731N 0283710E	1°46	25X1
[REDACTED]	4667	
[REDACTED]	1°46	25X1
[REDACTED]	4671	
OSIPOVICH TRAINING AREA VEREYTSY UR 5317 [REDACTED] N 0282940E	1°46	25X1
[REDACTED]	4672	
[REDACTED]	1°46	25X1
[REDACTED]	4673	
OVRUCH ARMY BARRACKS AL 1 UR 5119 [REDACTED] 0284758E	1°46	25X1
[REDACTED]	4674	
OB -- AT LEAST 20 VEHICLES/PIECES OF EQUIPMENT.	1°46	25X1
[REDACTED]	4675	
[REDACTED]	1°46	25X1
[REDACTED]	4678	
PEREYASLAV-KHMELNITSKIY TRAINING AREA 1 UR 500500N 0310200E	1°46	25X1
[REDACTED]	4679	
[REDACTED]	1°46	25X1
[REDACTED]	4684	
PERVOMAYSK TRAINING AREA 1 SOUTHEAST UR 480002N 0305802E	1°46	25X1
[REDACTED]	4685	
[REDACTED]	1°46	25X1
[REDACTED]	4687	
PETRODVORETS ARMY BARRACKS WEST AL 2 UR 595311N 0295215E	1°46	25X1
[REDACTED]	4688	
[REDACTED]	1°46	25X1
[REDACTED]	4689	
LOCATED 5 NM WNW OF PETRODVORETS.	1°46	25X1
THE INSTALLATION CONSISTS OF AT LEAST 40 MAJOR BUILDINGS AND AN ATHLETIC OVAL. THE INSTALLATION APPEARS ACTIVE.	4690	
[REDACTED]	1°46	25X1
[REDACTED]	4691	
PETROVSKAYA ARMY BARRACKS AL 1 UR 553204N 0374705E	1°46	25X1
[REDACTED]	4692	
[REDACTED]	1°46	25X1
[REDACTED]	4693	
PETROZAVODSK ARMY BARRACKS AL 9 UR 614742N 0341759E	1°46	25X1
[REDACTED]	4694	
NO MILITARY INSTALLATION IS LOCATED AT OR NEAR THE REFERENCED COORDINATES.	1°46	25X1
[REDACTED]	4695	
[REDACTED]	1°46	25X1
[REDACTED]	4700	
PLATONO-ALEKSANDROVSKOYE ARMY BKS AL 1 UR 450245N 1315905E	1°46	25X1
[REDACTED]	4701	
[REDACTED]	1°46	25X1
[REDACTED]	4703	
POGRANICHNYY ARMY BARRACKS NORTHEAST AL 5 UR 442631N 1312907E	1°46	25X1
[REDACTED]	4704	
[REDACTED]	1°46	25X1
[REDACTED]	4705	
[REDACTED]	1°46	25X1
[REDACTED]	4706	
POGRANICHNYY ARMY BARRACKS SOUTH AL 2 UR 442410N 1312216E	1°46	25X1
[REDACTED]	4707	
[REDACTED]	1°46	25X1
[REDACTED]	4711	
OB -- AN UNDETERMINED NUMBER OF VEHICLES/PIECES OF EQUIPMENT.	1°46	25X1
[REDACTED]	4712	
[REDACTED]	1°46	25X1
[REDACTED]	4714	
[REDACTED]	1°46	25X1
[REDACTED]	4715	
[REDACTED]	1°46	25X1
[REDACTED]	4716	
[REDACTED]	1°46	25X1
[REDACTED]	4718	
[REDACTED]	1°46	25X1
[REDACTED]	4719	
[REDACTED]	1°46	25X1
[REDACTED]	4720	
[REDACTED]	1°46	25X1
[REDACTED]	4721	
[REDACTED]	1°46	25X1
[REDACTED]	4722	
[REDACTED]	1°46	25X1
[REDACTED]	4723	
[REDACTED]	1°46	25X1
[REDACTED]	4724	

[REDACTED]	1°46 425X1
[REDACTED]	1°46 4727
[REDACTED]	1°46 4728
POGRANICHNIY ARMY BARRACKS SOUTHEAST AL 3 UR 442341N 1312323E	1°46 4729
[REDACTED]	1°46 425X1
[REDACTED]	1°46 4731
[REDACTED]	1°46 4732
[REDACTED]	1°46 4733
[REDACTED]	1°46 4734
BRANO-ORENBURGSKOYE ARMY BARRACKS AL 1 UR 442153N 1312651E	1°46 4735
[REDACTED]	1°46 425X1
[REDACTED]	1°46 4737
[REDACTED]	1°46 4738
[REDACTED]	1°46 4739
[REDACTED]	1°46 4740
POSTAVY ARMY BARRACKS AL 3 UR 550718N 0264854E	1°46 4741
[REDACTED]	1°46 425X1
[REDACTED]	1°46 4743
[REDACTED]	1°46 4744
PRISHIB ARMY BARRACKS WSW AL 2 UR 390640N 0483415E	1°46 4745
[REDACTED]	1°46 425X1
[REDACTED]	1°46 4747
[REDACTED]	1°46 4748
PSKOV ARMY BARRACKS WEST AL 1 UR 574830N 0281755E	1°46 4749
[REDACTED]	1°46 425X1
THE AREA IS SNOW COVERED AND NO ACTIVITY IS NOTED. TWELVE SMALL STRAIGHT-WING AIRCRAFT ARE IMMEDIATELY SOUTH OF THE INSTALLATION.	1°46 4751
[REDACTED]	1°46 4752
[REDACTED]	1°46 425X1
[REDACTED]	1°46 4754
RAYEVSKAYA ARMY TRAINING AREA UR 444027N 0373617E	1°46 4755
[REDACTED]	1°46 425X1
OB -- AT LEAST 25 VEHICLES/PIECES OF EQUIPMENT.	1°46 4757
[REDACTED]	1°46 425X1
[REDACTED]	1°46 4759
RAZDOLNOYE MILITARY DEPOT NORTHEAST DX 1 UR 433456N 1315848E	1°46 4760
[REDACTED]	1°46 425X1
[REDACTED]	1°46 4762
[REDACTED]	1°46 4763
RAZDOLNOYE AMMUNITION DEPOT SE DA 2 UR 432843N 1315932E	1°46 4764
[REDACTED]	1°46 425X1
[REDACTED]	1°46 4766
[REDACTED]	1°46 4767
RECHITSA AMMUNITION DEPOT SOUTH DA 1 UR 521943N 0302330E	1°46 4768
[REDACTED]	1°46 425X1
[REDACTED]	1°46 4770
[REDACTED]	1°46 4771
[REDACTED]	1°46 4772
RETIKHOVKA ORDNANCE DEPOT DO 1 UR 440846N 1324441E	1°46 4773
[REDACTED]	1°46 425X1
[REDACTED]	1°46 4775
[REDACTED]	1°46 4776
RYAZANOV ARMY BARRACKS AL 1 UR 424740N 1311445E	1°46 4777
[REDACTED]	1°46 425X1
[REDACTED]	1°46 4779
[REDACTED]	1°46 4780
SERGEYEVKA ARMY BARRACKS AL 1 UR 441958N 1314007E	1°46 4781
[REDACTED]	1°46 425X1
[REDACTED]	1°46 4783
[REDACTED]	1°46 4784
[REDACTED]	1°46 4785
[REDACTED]	1°46 4786
PORT BENCH TANK FIRING RANGE 1 UR 385230N 0484100E	1°46 4787
[REDACTED]	1°46 425X1

[REDACTED]	1°46	25X1
SHEPETOVKA ARMY BARRACKS NORTHWEST AL 1 UR 501141N 0270240E	1°46	4790
[REDACTED]	1°46	4791
[REDACTED]	1°46	25X1
SHEPETOVKA ARMY BARRACKS SOUTHEAST AL 2 UR 501102N 0270450E	1°46	4793
[REDACTED]	1°46	4794
[REDACTED]	1°46	25X1
[REDACTED]	1°46	4796
SHEPETOVKA ORDNANCE DEPOT DO 1 UR 501042N 0270510E	1°46	4797
[REDACTED]	1°46	4798
NO ORDNANCE DEPOT IS OBSERVED AT THE REFERENCED COORDINATES.	1°46	25X1
[REDACTED]	1°46	4800
[REDACTED]	1°46	25X1
SHIRLOVAYA GORA ARMY BARRACKS AL 1 UR 503103N 1162346E	1°46	4802
[REDACTED]	1°46	4803
[REDACTED]	1°46	25X1
THE SECURED, RAIL-SERVED AREA AT THE NORTH EDGE OF THE INSTALLATION CONTAINS TWO VERTICAL LIQUID STORAGE TANKS, 23 HORIZONTAL POL STORAGE TANK REVETMENTS, AND 17 BUILDINGS. THE SECURED RAIL-SERVED AREA WEST OF THE MAIN RAIL LINE CONTAINS THREE PROBABLE EXPLOSIVES STORAGE BUILDINGS, THREE OTHER STORAGE BUILDINGS, AND ONE SUPPORT BUILDING.	1°46	4805
OB -- APPROXIMATELY 60 VEHICLES/PIECES OF EQUIPMENT.	1°46	4806
[REDACTED]	1°46	4807
[REDACTED]	1°46	4808
SHKOTOVO ARMY BARRACKS AL 1 UR 431922N 1322101E	1°46	4809
[REDACTED]	1°46	4810
[REDACTED]	1°46	25X1
[REDACTED]	1°46	4813
[REDACTED]	1°46	4814
[REDACTED]	1°46	25X1
[REDACTED]	1°46	4816
HODMEZOVASARHELY ARMY BARRACKS ZRINYI 1 HU 462407N 0201906E	1°46	4817
[REDACTED]	1°46	4818
[REDACTED]	1°46	25X1
[REDACTED]	1°46	4820
JASZBERENY ARMY BARRACKS DOSZA GYORGY 1 HU 472930N 0195335E	1°46	4821
[REDACTED]	1°46	4822
[REDACTED]	1°46	25X1
1.8 NM SW OF CENTER OF JASZBERENY.	1°46	4824
AREA CONSISTS OF THREE BARRACKS, ONE ADMINISTRATION BUILDING, AND 16 SMALL STORAGE/SUPPORT BUILDINGS. AN ADJACENT TRAINING AREA CONTAINS ONE PROBABLE SMALL-ARMS FIRING-RANGE AND AN OBSTACLE COURSE.	1°46	4825
[REDACTED]	1°46	4826
[REDACTED]	1°46	4827
[REDACTED]	1°46	4828
[REDACTED]	1°46	25X1
[REDACTED]	1°46	4830
JASZBERENY ARMY BARRACKS 21 HU 472950N 0195530E	1°46	4831
[REDACTED]	1°46	25X1
[REDACTED]	1°46	4833
[REDACTED]	1°46	4834
KALOCSA ARMY BARRACKS GABOR ARON 1 HU 463115N 0185945E	1°46	4835
[REDACTED]	1°46	25X1
[REDACTED]	1°46	4837
[REDACTED]	1°46	4838
KALOCSA ARMY BARRACKS JURANOVIC MIKLOS 2 HU 463152N 0185752E	1°46	4839
[REDACTED]	1°46	25X1
[REDACTED]	1°46	4841
[REDACTED]	1°46	4842
KAPOSVAR ARMY BARRACKS ZRINYI MIKLOS 1 HU 462115N 0174810E	1°46	4843
[REDACTED]	1°46	25X1
[REDACTED]	1°46	4845
[REDACTED]	1°46	4846
KECSKEMET ARMY BARRACKS SOUTHWEST 202 HU 465313N 0193855E	1°46	4847
[REDACTED]	1°46	25X1
[REDACTED]	1°46	4849
[REDACTED]	1°46	4850
KECSKEMET ARMY BKS WEST 23/224/225/226 HU 465400N 0194022E	1°46	4851

[REDACTED]		1946	4852	25X1
[REDACTED]		1946	4853	
[REDACTED]		1946	4854	
KESZTES ARMY BARRACKS SZABADSZAG 1 HU 464620N 0171413E		1946	4855	
[REDACTED]		1946	4856	25X1
[REDACTED]		1946	4857	
[REDACTED]		1946	4858	
KISKOROS ARMY BARRACKS ADANY ARON 1/2 HU 463618N 0191826E		1946	4859	
[REDACTED]		1946	4860	25X1
[REDACTED]		1946	4861	
[REDACTED]		1946	4862	
[REDACTED]		1946	4863	
SIMFEROPOL ARMY BARRACKS FEODOSIYA AL 9 UR 445835N 0340830E		1946	4864	
[REDACTED]		1946	4865	25X1
[REDACTED]		1946	4866	
[REDACTED]		1946	4867	
SIMFEROPOL ARMY BARRACKS AL 1 UR 445704N 0340503E		1946	4868	
[REDACTED]		1946	4869	25X1
[REDACTED]		1946	4870	
[REDACTED]		1946	4871	
[REDACTED]		1946	4872	
SIMFEROPOL ARMY BARRACKS PEREVALNOYE AL 4 UR 445655N 0340734E		1946	4873	
[REDACTED]		1946	4874	25X1
[REDACTED]		1946	4875	
[REDACTED]		1946	4876	
SIMFEROPOL ARMY BARRACKS NORTHEAST AL 8 UR 445755N 0340800E		1946	4877	
[REDACTED]		1946	4878	25X1
[REDACTED]		1946	4879	
[REDACTED]		1946	4880	
SIMFEROPOL TRAINING AREA 2 KRYLOVO UR 445440N 0340650E		1946	4881	
[REDACTED]		1946	4882	25X1
[REDACTED]		1946	4883	
[REDACTED]		1946	4884	
SIMFEROPOL ARMY TRAINING AREA ESKI SARAY UR 445277N 034177E		1946	4885	
[REDACTED]		1946	4886	25X1
[REDACTED]		1946	4887	
[REDACTED]		1946	4888	
SIMFEROPOL ORDNANCE DEPOT SOUTH UR 445544N 0340615E		1946	4889	
[REDACTED]		1946	4890	25X1
[REDACTED]		1946	4891	
[REDACTED]		1946	4892	
SLAVYANKA ARMY BARRACKS SOUTH AL 1 UR 425123N 1312310E		1946	4893	
[REDACTED]		1946	4894	25X1
[REDACTED]		1946	4895	
[REDACTED]		1946	4896	
[REDACTED]		1946	4897	
[REDACTED]		1946	4898	
SLAVYANKA ARMY BARRACKS SOUTHWEST AL 2 UR 425200N 1312250E		1946	4899	
[REDACTED]		1946	4900	25X1
[REDACTED]		1946	4901	
[REDACTED]		1946	4902	
[REDACTED]		1946	4903	
[REDACTED]		1946	4904	
LUGANSK TRAINING AREA 1 SLAVYANOSERBSK UR 484677N 038577E		1946	4905	
[REDACTED]		1946	4906	25X1
[REDACTED]		1946	4907	
[REDACTED]		1946	4908	
LUGANSK ARMY BARRACKS AL 4 UR 484630N 0385610E		1946	4909	
[REDACTED]		1946	4910	25X1
[REDACTED]		1946	4911	
[REDACTED]		1946	4912	
SLUTSK ARMY BARRACKS CENTRAL UR 530100N 0273356E		1946	4913	
[REDACTED]		1946	4914	25X1

OB -- AT LEAST 20 VEHICLE PIECES OF EQUIPMENT.

146 4915
146 4916
146 4917
146 4918
146 4919
146 4925X1

SLUTSK ARMY BARRACKS SOUTH UR 530009N 0273444E

OB -- AT LEAST 10 VEHICLES/PIECES OF EQUIPMENT.

146 4921
146 4925X1
146 4927
146 4925X1
146 4925

SLUTSK MILITARY STORAGE DEPOT DX 1 UR 525955N 0273450E

2 NM SE OF SLUTSK, ON THE SOUTH SIDE OF THE RAILROAD. A SECURED, RAIL-SERVED AREA CONTAINS NINE LARGE WAREHOUSES, SIX ADMINISTRATIVE/SUPPORT BUILDINGS, A VEHICLE SHED, FIVE SUPPORT BUILDINGS, AND OPEN STORAGE. A VEHICLE MAINTENANCE/STORAGE AREA ADJACENT TO THE SE SIDE CONTAINS FOUR VEHICLE STORAGE BUILDINGS, AN ADMINISTRATIVE BUILDING, AND TWO SUPPORT BUILDINGS. A PROBABLY ASSOCIATED, SECURED, RAIL-SERVED STORAGE AREA ADJACENT TO THE RAILROAD ON THE NORTH SIDE CONTAINS SEVEN LARGE WAREHOUSES, APPROXIMATELY 15 SUPPORT BUILDINGS, AND OPEN STORAGE.

146 4926
146 4925X1
146 4928
146 4929
146 4930
146 4931
146 4932
146 4933
146 4934
146 4935

OB --- AT LEAST 20 VEHICLES/PIECES OF EQUIPMENT.

SLUTSK ARMY BARRACKS NORTHEAST UR 530210N 0273525E

146 4936
146 4937
146 4925X1
146 4939
146 4940
146 4925X1

SMOLYANINOVO ARMY BARRACKS AL 1 UR 431747N 1322802E

SOLNECHNOGORSK ARMY BKS INFANTRY SCH AL 1 UR 561103N 0365935E

146 4942
146 4943
146 4925X1
146 4946
146 4947
146 4948

OB -- -- AT LEAST 50 VEHICLES/PIECES OF EQUIPMENT.

SPASSK-DALNIY ARMY BARRACKS EAST AL 1 UR 443548N 1324954E

146 4952
146 4951
146 4952
146 4953
146 4954
146 25X1;

SPASSK-DALNIY AIR FORCE DEPOT 1 UR 443249N 1324600E

146 4956
146 4957
146 4958
146 25X1;
146 4960
146 4961

SPASS-DALNIY DEPOT VOSKRESENKA DA 2 UR 443215N 1323840E

146 4962
146 25X13
146 4964
146 4965
146 4966
146 25X17

STARO-KONSTANTINOV ARMY BARRACKS WEST AL 1 UR 494458N 0271105E

STARO-KONSTANTINOV MILITARY DEPOT SW DX 1 UR 494435N 0271020E

146 4968
146 4969
146 4970
146 25X171
146 4972
146 25X173
146 4974
146 25X175

SMA [REDACTED] PRECLUDES TARGET IDENTIFICATION.

FEODOSIYA TNG AREA 2 STARYY KRYM UR 4504//N 03503//E

CHERNOVTS TRAINING AREA STOROZHINETS UR 4809//N 02542//E

146 4976
146 4977

25X1

IDO
CHERNOVTSY TRAINING AREA STOROZHINETS UR 4804//N 02537//E

1 46 4978
1 46 4979
1 46 425X1
1 46 4981

IDO
TALOVYY VOSTOCHNYY AMMO DEPOT PUG DA 1 UR 442009N 1313209E

1 46 4982
1 46 4003
1 46 425X1
1 46 4985

TULA AMMUNITION DEPOT KHOMYAKOVO SOUTHWEST UR 541647N 0373540E

1 46 4986
1 46 4987
1 46 4988
1 46 4000
1 46 425X1
1 46 4991
1 46 4992

TULA ARMY BARRACKS KOSTROVO AL 6 UR 542359N 0372920E

1 46 4007
1 46 4008
1 46 4995
1 46 4996

TULA ARTILLERY OCS UR 5410//N 03735//E

1 46 4997
1 46 425X1
1 46 4999

TULA MILITARY TRAINING AREA UR 5415//N 03734//E

1 46 5000
1 46 5001
1 46 525X1
1 46 5003

UMAN ARMY BARRACKS AL 2 UR 484547N 0301253E

1 46 5004
1 46 5005
1 46 525X1
1 46 5007

UMAN AMMUNITION DEPOT WEST DA 1 UR 484425N 0300220E

1 46 5008
1 46 5000
1 46 525X1
1 46 5011

URYUPINSK ARMY BARRACKS AL 1 UR 504740N 0415955E

1 46 5012
1 46 5013
1 46 525X1
1 46 5015

USSURIYSK ARMY BARRACKS NORTH AL 2 UR 434934N 1315625E

1 46 5016
1 46 5017
1 46 525X1
1 46 5019

USSURIYSK ARMY BARRACKS SSE AL 1 UR 434409N 1320008E

1 46 5020
1 46 5021
1 46 525X1
1 46 5023

USSURIYSK ARMY BARRACKS WEST AL 3 UR 434730N 1315616E

1 46 5024
1 46 5025
1 46 525X1
1 46 5027

USSURIYSK ARMY SUPPLY DEPOT DA 2 UR 435025N 1315501E

1 46 5028
1 46 5029
1 46 525X1
1 46 5031

USSURIYSK ARMY SUPPLY DPO S CENTRAL DO 3 UR 434730N 1315855E

1 46 5032
1 46 5033
1 46 525X1
1 46 5035

USSURIYSK BKS + MANEUVER AREA PARTIZAN UR 434043N 1315034E

1 46 5036
1 46 5037
1 46 525X1
1 46 5039
1 46 5040

USSURIYSK ORDNANCE DEPOT 1 UR 435003N 1315952E

1°46 5041
1°46 5042
1°46 5025X1
1°46 5044

USSURIYSK AMMO DPO VOZDVIZHENKA DA 1 UR 435320N 1315801E

1°46 5045
1°46 5046
1°46 5025X1
1°46 5048

USSURIYSK AMMUNITION DEPOT SOUTH DA 2 UR 434151N 1315846E

1°46 5049
1°46 5050
1°46 5025X1
1°46 5052

USSURIYSK ORDNANCE DEPOT NW DO 2 UR 435035N 1315400E

1°46 5053
1°46 5054
1°46 5025X1
1°46 5056

USSURIYSK ARMY DEPOT 2 DO 1 UR 434903N 1315533E

1°46 5057
1°46 5058
1°46 5025X1
1°46 5060

VAPNYARKA ARMY BARRACKS TULCHIN AL 1 UR 483255N 0284250E

1°46 5061
1°46 5062
1°46 5025X1
1°46 5064

THREE PROBABLE BADGER, ELEVEN LIGHT STRAIGHT-WING, AND 6 SMALL SWEEP-WING AIRCRAFT ARE OBSERVED.

1°46 5065
1°46 5025X1
1°46 5067
1°46 5068

VIMNITSA ARMY BARRACKS NORTH AL 1 UR 491502N 0282918E

1°46 5025X1
1°46 5070
1°46 5071
1°46 5072

VITBSK ARMY BARRACKS NORTHWEST AL 1 UR 551243N 0301015E

1°46 5073
1°46 5025X1
1°46 5074
1°46 5076

NO ARMY BARRACKS ARE AT OR NEAR THE REFERENCED COORDINATES.

VLADIVOSTOK ARMY BARRACKS AL 2 UR 4312//N 13155//E

1°46 5077
1°46 5025X1
1°46 5079
1°46 5080

VLADIVOSTOK AMMUNITION DEPOT EAST DA 1 UR 430823N 1320131E

1°46 5081
1°46 5082
1°46 5083
1°46 5084

VLADIVOSTOK AMMUNITION STORAGE DA 2 UR 430648N 1315915E

1°46 5085
1°46 5025X1
1°46 5087
1°46 5088

VLADIVOSTOK GENL DPO VTORAYA R DA DO DG UR 430955N 1315730E

1°46 5089
1°46 5090
1°46 5091
1°46 5092

VOLNOYE ARMY BARRACKS SAMARA RIVER NORTH AL 2 UR 484422N 0351930E

1°46 5093
1°46 25X1
1°46 25X1
1°46 25X1

OB -- AT LEAST 60 VEHICLES/PIECES OF EQUIPMENT.

ARMY BKS SAMARA RIVER EAST AL 2 UR 484218N 0352300E

1°46 5097
1°46 5098
1°46 5099
1°46 25X1

OB -- AT LEAST 150 VEHICLES/PIECES OF EQUIPMENT.

1°46 25X1
1°46 25X1
1°46 5103

VORONEZH ARMY BKS AND TRAINING CENTER S UR 513810N 0391043E

1 46 5106
1 46 5107
1 46 5108
1 46 5109

VOZNESENSK AMMUNITION STORAGE UR 4738//N 03115//E

1 46 5110
1 46 5111
1 46 5112

VOZNESENSK STORAGE AREA UR 473600N 0311900E

1 46 5113
1 46 5114
1 46 5115

VYSHNIY VOLOCHEK ARMY BARRACKS EAST UR 573518N 0343538E

1 46 5116
1 46 5117
1 46 5118

THE INSTALLATION APPEARS TO BE A PROBABLE AIR FORCE MAINTENANCE TRAINING SCHOOL. ONE BUILDING IS UNDER CONSTRUCTION IN THE VEHICLE MAINTENANCE AREA. FIVE PROBABLE MEDIUM STRAIGHT-WING AND AT LEAST 10 OTHER SMALL AIRCRAFT ARE OBSERVED.

1 46 5119
1 46 5120
1 46 5121
1 46 5122

VYPOLZOV TRAINING AREA 1 KIYEV NNE UR 510130N 0304428E

-- AT LEAST 100 VEHICLES/PIECES OF EQUIPMENT OBSERVED.

1 46 5123
1 46 5124
1 46 5125

HAJMASHER ARMY BARRACKS 221 HU 470853N 0180125E

1 46 5126
1 46 5127
1 46 5128
1 46 5129

YEKATERINOVKA ARMY BARRACKS AL 1 UR 425526N 1330325E

1 46 5130
1 46 5131
1 46 5132
1 46 5133

YEMILCHINO ARMY BARRACKS AL 1 UR 505210N 0274800E

OB -- AT LEAST 20 VEHICLES/PIECES OF EQUIPMENT.

1 46 5134
1 46 5135
1 46 5136
1 46 5137

YEVPATORIYA TRAINING AREA EAST UR 451230N 0332358E

1 46 5138
1 46 5139
1 46 5140
1 46 5141

ZANADVOROVKA ARMY BARRACKS NORTHWEST AL 1 UR 431826N 1313540E

1 46 5142
1 46 5143
1 46 5144
1 46 5145

ZANADVOROVKA BARRACKS SOUTHEAST AL 1 UR 431745N 1313620E

1 46 5146
1 46 5147
1 46 5148
1 46 5149

ZHITOMIR ARMY BARRACKS SOUTH AL 1 UR 501218N 0284046E

OB -- AT LEAST 150 VEHICLES/PIECES OF EQUIPMENT.

1 46 5150
1 46 5151
1 46 5152
1 46 5153

ZHITOMIR ARMY BARRACKS NORTHWEST AL 2 UR 501705N 0284040E

1 46 5154
1 46 5155
1 46 5156
1 46 5157

OB -- AT LEAST 60 VEHICLE PIECES OF EQUIPMENT.

ZHITOMIR ARMY BARRACKS WEST AL 3 UR 501445N 0283740E

ZHITOMIR MILITARY DEPOT DUBOVETS DX1 UR 501950N 0282430E

ZHITOMIR AMMUNITION DEPOT DA 1 UR 501125N 0284235E

THE LEVEL OF ACTIVITY IS UNDETERMINED.

ZHITOMIR QUARTERMASTER DEPOT NORTH DQ 1 UR 501648N 0284040E

THE LEVEL OF ACTIVITY IS UNDETERMINED.

ZHITOMIR STORAGE DEPOT DX 2 UR 501640N 0283915E

THE LEVEL OF ACTIVITY IS UNDETERMINED.

ZHMERINKA ARMY BARRACKS AL 2 UR 490343N 0280647E

ZHMERINKA ARMY BARRACKS SOUTHWEST AL 1 UR 490207N 0280533E

KISKUNFELEGYHAZA ARMY BARRACKS 1 HU 464138N 0194950E

KISKUNHALAS ARMY BKS ESZE TAMAS 201/2 HU 462700N 0192810E

KISKUNHALAS ARMY BARRACKS SZEGEDI 3/206 HU 462518N 0193029E

KISKUNHALAS HO BARRACKS KECELI UTI 4 HU 462532N 0192750E

CHERPOVETS INFANTRY OCS UR 5903//N 03756//E

ZVOLEN ARMY BARRACKS 2 CZ 483516N 0190800E

POZNAN ARMY BARRACKS NORTHWEST PO 522606N 0165342E

THIS INSTALLATION CANNOT BE CONFIRMED OR NEGATED ON THIS PHOTOGRAPHY.

146	5167
146	5168
146	5169
146	5170
146	5171
146	5172
146	5173
146	5174
146	5175
146	5176
146	5177
146	5178
146	5179
146	5180
146	5181
146	5182
146	5183
146	5184
146	5185
146	5186
146	5187
146	5188
146	5189
146	5190
146	5191
146	5192
146	5193
146	5194
146	5195
146	5196
146	5197
146	5198
146	5199
146	5200
146	5201
146	5202
146	5203
146	5204
146	5205
146	5206
146	5207
146	5208
146	5209
146	5210
146	5211
146	5212
146	5213
146	5214
146	5215
146	5216
146	5217
146	5218
146	5219
146	5220
146	5221
146	5222
146	5223
146	5224
146	5225
146	5226
146	5227
146	5228
146	5229
146	5230

[REDACTED]	146	5231
MIKULOV ARMY BARRACKS 1 CZ 484850N 0163903E	146	5231
[REDACTED]	146	525X1
[REDACTED]	146	5233
[REDACTED]	146	5234
KOMMUNARSK ARMY BARRACKS EAST AL 1 UR 482834N 0384810E	146	5235
[REDACTED]	146	525X1
[REDACTED]	146	5237
KOSTEREVO MILITARY INSTALLATIONS UR 5556//N 03937//E	146	5238
[REDACTED]	146	5230
[REDACTED]	146	525X1
[REDACTED]	146	5241
NAKHABINO ENGINEER BARRACKS AL 1 UR 555030N 0371000E	146	5242
[REDACTED]	146	5243
[REDACTED]	146	525X1
[REDACTED]	146	5245
[REDACTED]	146	5246
[REDACTED]	146	5247
CKEANSKAYA MILITARY SUPPLY DEPOT DX 1 UR 431411N 1320132E	146	5240
[REDACTED]	146	525X1
[REDACTED]	146	5250
[REDACTED]	146	5251
POSYET AMMUNITION STORAGE DA 1 UR 423930N 1304810E	146	5250
[REDACTED]	146	525X1
[REDACTED]	146	5254
[REDACTED]	146	5255
SARY-OZEK ARMY BARRACKS AL 1 UR 442158N 0775742E	146	5256
[REDACTED]	146	525X1
OB -- AT LEAST 300 VEHICLES/PIECES OF EQUIPMENT.	146	5252
[REDACTED]	146	525X1
[REDACTED]	146	5260
SHEMAKHA MILITARY BARRACKS NORTHWEST AL 1 UR 403815N 0483810E	146	5261
[REDACTED]	146	525X1
[REDACTED]	146	5263
[REDACTED]	146	5264
SUCHAN AMMUNITION DUMP NIKOLAYEVKA DA 1 UR 430725N 1331438E	146	5265
[REDACTED]	146	525X1
[REDACTED]	146	5267
[REDACTED]	146	5268
SUCHAN MILITARY STORAGE AREA DX 1 UR 430926N 1330620E	146	5260
[REDACTED]	146	525X1
[REDACTED]	146	5271
[REDACTED]	146	5272
SUCHAN AMMO DPO NIKOLAYEVKA NORTH DA 2 UR 430905N 1331505E	146	5272
[REDACTED]	146	525X1
[REDACTED]	146	5275
[REDACTED]	146	5276
REMBERTOW ARMY BARRACKS 1 PO 521526N 2211403E	146	5277
[REDACTED]	146	525X1
[REDACTED]	146	5279
[REDACTED]	146	5280
RZESZOW ARMY BARRACKS 5 PO 500209N 0215939E	146	5281
[REDACTED]	146	525X1
[REDACTED]	146	5283
[REDACTED]	146	5284
BETRALE TRAINING AREA 401 PO 512623N 0153431E	146	5285
[REDACTED]	146	525X1
TRAINING AREA, COVERING APPROXIMATELY 70 SQ MI, CONSISTS OF SIX	146	5287
LINK FIRING RANGES WITH MOVING-TARGETS FIVE WITH THREE FIRING RUNS	146	5288
AND ONE WITH SIX FIRING RUNS, THREE COMBINED-ARMS FIRING RANGES,	146	5289
FOUR FLAT-TRAJECTORY FIRING RANGES, TWO BOMBING AND STRAFING RANGES	146	5290
ONE DOUBLY SECURED WITH AIRFIELD MOCKUP WITH PARACHUTING AREA,	146	5291
Numerous personnel trenches, fox holes, gun positions, and scarring	146	5292

AND TRENCHING THROUGHOUT THE AREA. THE AREA ALSO INCLUDES A 10,700 X 500-FT E/W SERVICEABLE GRADED-EARTH RUNWAY USED FOR TRAINING AT TRZEBIEN AIRFIELD.

146 5293
146 5294
146 5295
146 5296

KAZATIN STORAGE DEPOT DX 1 UR 494345N 0284823E

146 5225X1
146 5225A1
146 5299

THE LEVEL OF ACTIVITY IS UNDETERMINED.

146 5300
146 5325X1

NOVONEZHINO GENERAL DEPOT WNW DX DA DG UR 431420N 1323205E

146 5300
146 5325X1
146 5300

POKROVKA ARMY BARRACKS AL 1 UR 435655N 1313640E

146 5300
146 5325X1
146 5307

AN UNDETERMINED NUMBER OF VEHICLES/PIECES OF EQUIPMENT.

146 5300
146 5325X1

SALYANY ARMY BARRACKS NW AL 1 UR 393677N 0485877E

146 5311
146 5312
146 5313

ULYANOVKA PROBABLE ARMY BARRACKS E AL 2 UR 593750N 0304650E

146 5314
146 5315
146 5316

NOTHING OF MILITARY SIGNIFICANCE IS OBSERVED AT THE REFERENCED COORDINATES.

146 5316
146 525X1
146 5318

ULYANOVKA PROBABLE ARMY BARRACKS S AL 4 UR 593720N 0304500E

146 5319
146 5320
146 525X1

MILITARY ASSOCIATION AT THE REFERENCED COORDINATES CANNOT BE CONFIRMED OR NEGATED.

146 5322
146 5323
146 525X1

SIKACHI ALYAN AMMO STORAGE DA 1 UR 484404N 1354450E

146 5325
146 5326
146 525X1

LYPOVA ARMY BARRACKS 001 RU 460511N 0214107E

146 5328
146 5329
146 5330

KAPOSVAR ARMY BARRACKS FUERDI II 4 HU 462255N 0174700E

146 5331
146 5332
146 25X1

TIMISOARA ARMY BARRACKS CHISODA 11 RU 450254N 0211313E

146 5333
146 5334
146 5335

KEM ARMY BARRACKS NARELA EAST AL 1 UR 645620N 0342929E

146 5336
146 5337
146 5338

LEPSENY ARMY BARRACKS 201 HU 465977N 0181577E

146 5339
146 5340
146 25X1

POLGARDI ARMY BARRACKS 201 HU 470403N 0181753E

146 5341
146 5342
146 25X13

[REDACTED]	1446	5325X1
[REDACTED]	1446	5357
FOT MILITARY TRAINING AREA HU 4737//N 01913//E	1446	5358
[REDACTED]	1446	5325X1
[REDACTED]	1446	5300
[REDACTED]	1446	5361
[REDACTED]	1446	5362
LASK PROBABLE MILITARY SCHOOL PO 5135//N 01908//E	1446	5363
[REDACTED]	1446	5325X1
[REDACTED]	1446	5355
[REDACTED]	1446	5366
ADADYM AMMUNITION DEPOT NAZAROVO UR 555947N 0901727E	1446	5367
[REDACTED]	1446	5325X1
[REDACTED]	1446	5355
[REDACTED]	1446	5372
DUKHOVSKOYE MILITARY DEPOT DG 1 UR 445348N 1331119E	1446	5371
[REDACTED]	1446	5325X1
[REDACTED]	1446	5373
[REDACTED]	1446	5374
BLAGODATNOYE AMMO DEPOT SOUTH DA 1 UR 441634N 1320617E	1446	5375
[REDACTED]	1446	5325X1
[REDACTED]	1446	5377
[REDACTED]	1446	5378
[REDACTED]	1446	5379
[REDACTED]	1446	5380
[REDACTED]	1446	5381
[REDACTED]	1446	5382
BUYANKI AMMUNITION DEPOT RR STATION DA 1 UR 441049N 1325021E	1446	5383
[REDACTED]	1446	5325X1
[REDACTED]	1446	5300
[REDACTED]	1446	5386
HOLESOV ARMY BARRACKS 1 CZ 491935N 0173531E	1446	5387
[REDACTED]	1446	5325X1
AT THE SE EDGE OF HOLESOV,	1446	5389
INSTALLATION CONTAINS TWO LARGE MULTISTORY U-SHAPED BARRACKS, TWO	1446	5390
SMALL ADMINISTRATION BUILDINGS/BARRACKS, SEVEN SUPPORT BUILDINGS,	1446	5391
TWO STORAGE BUILDINGS, AND ONE VEHICLE SHED.	1446	5392
[REDACTED]	1446	5325X1
[REDACTED]	1446	5394
KALUGA ARMY BARRACKS NORTH AL 2 UR 543314N 0361525E	1446	5395
[REDACTED]	1446	5325X1
NORTH SECTION OF KALUGA,	1446	5397
NO MILITARY BARRACKS IS OBSERVED AT OR NEAR THE REFERENCED	1446	5398
COORDINATES. THE AREA CONTAINS A RADIO STATION.	1446	5399
[REDACTED]	1446	5325X1
[REDACTED]	1446	5401
[REDACTED]	1446	5402
[REDACTED]	1446	5403
[REDACTED]	1446	5404
[REDACTED]	1446	5405
[REDACTED]	1446	5406
MARTIN ARMED VEH PLT TURCIANSKE STROJARNE CZ 490350N 0185428E	1446	5407
[REDACTED]	1446	5325X1
[REDACTED]	1446	5429
[REDACTED]	1446	5410
AS SALT MILITARY INSTALLATION JO 322030N 0353440E	1446	5411
0426 132 NO COMRX	1446	5412
1.6 NM WNW OF SULAYKHAT AND 19.6 NNW OF AS SALT.	1446	5413
THE INSTALLATION CONTAINS 30 BARRACKS, AT LEAST 20 STORAGE/SUPPORT	1446	5414
BUILDINGS, ONE UNIDENTIFIED MULTIWING BUILDING, AND ONE	1446	5415
QUADRANGULAR FORT WITH AN INNER COURTYARD. TRAINING FACILITIES	1446	5416
INCLUDE DRILL FIELDS/PARA GROUND AND AN ATHLETIC FLD. SECURITY	1446	5417
PROVIDED BY FENCING AND A PROBABLY OCCUPIED AAA SITE.	1446	5418

[REDACTED]
 TAVDA MILITARY INSTALLATION UR 5805//N 06514//E
 0156 54-A NO COMRX

THE INSTALLATION REPORTED ON [REDACTED] AT 5805N
 06514E IS NOW IDENTIFIED AS HOUSING FOR LOGGING CAMPS.

[REDACTED]
 NOVOMOSKOVSK MILITARY INSTALLATION UR 483855N 0351440E
 0234 29-D NO COMRX

NEAR THE CENTER OF NOVOMOSKOVSK.
 INSTALLATION CONTAINS EIGHT BARRACKS, FOUR QUARTERS, ONE
 ADMINISTRATION BUILDING, NINE VEHICLE STORAGE BUILDINGS, FOUR
 SUPPORT BUILDINGS, ONE PROBABLE HEATING PLANT, A POL STORAGE AREA
 WITH 26 HORIZONTAL TANKS, AND THREE SUPPORT BUILDINGS.

[REDACTED]
 MARCALI MILITARY INSTALLATION HU 4624//N 01721//E
 0252 85 NO COMRX

08 -- APPROXIMATELY 60 VEHICLES/PIECES OF EQUIPMENT.

[REDACTED]
 MINSK ARMY BARRACKS POBOLOTYE SW AL 12 UR 535635N 0273740E
 46-W NO COMRX

FOUR LARGE MAINTENANCE BUILDINGS HAVE BEEN BUILT AND CONSTRUCTION
 OF THREE LARGE BUILDINGS IS STILL IN PROGRESS AT THE NE EDGE OF THE
 INSTALLATION.

[REDACTED]
 KISKOROS TRAINING AREA TA 2 HU 463500N 0190930E
 59-D NO COMRX

6 NM WSW OF KISKOROS.
 UNIDENTIFIED CONSTRUCTION ACTIVITY IS OBSERVED ADJACENT TO THE
 MOVING-TARGET TANK FIRING RANGE.

[REDACTED]
 CRAIOVA TRAINING AREA WEST RU 441950N 0234320E
 29-E NO COMRX

3.2 NM WNW OF CRAIOVA.
 ONE SMALL TRAINING AREA CONSISTS OF ONE TANK RANGE WITH THREE
 FIRING RUNS AND MOVING TARGETS. THIS TARGET WAS PREVIOUSLY
 REPORTED UNDER CRAIOVA ARMY BARRACKS SE [REDACTED]

[REDACTED]
 KATI ARMY BKS AND DEPOTS GALLIENI RM 124350N 0080350W
 2 BONUS

ON THE SOUTH EDGE OF KATI.
 THE INSTALLATION IS STRUNG OUT ALONG THE EAST SIDE OF THE
 BAMAKO/KATI HIGHWAY. FACILITIES INCLUDE AT LEAST 20 BARRACKS, AT
 LEAST 50 STORAGE/SUPPORT BUILDINGS, AT LEAST TWO ADMINISTRATION
 BUILDINGS, A MOTOR POOL AREA, A FENCED PROBABLE MUNITIONS STORAGE
 AREA WITH AT LEAST TEN PROBABLE BUNKERS/BUILDINGS, AND A PROBABLE
 TANK/ASSAULT GUN MOVING-TARGET RANGE.

[REDACTED]
 NAUSHKI ARMY BARRACKS UR 502315N 1060655E
 0201 61 BONUS

ON THE EASTERN EDGE OF NAUSHKI, 1 NM EAST OF THE USSR/MONGOLIAN
 BORDER.

THE INSTALLATION CONTAINS 15 BARRACKS, TEN STORAGE BUILDINGS,
 APPROXIMATELY 15 SUPPORT BUILDINGS, TWO MOTOR POOLS, AND A PARADE
 FIELD. SMALL SCALE PRECLUDES DETERMINATION OF SECURITY AND EXACT
 CONFINES OF THE AREA. THE STATUS OF SEVERAL SMALL, PROBABLY

146 541^{25X1}
 146 5420
 146 5421
 146 5422
 146 54225X1
 146 5424
 146 54225X1
 146 5426
 146 5427
 146 5428
 146 5429
 146 5430
 146 5431
 146 5432
 146 5433
 146 54325X1
 146 5435
 146 5436
 146 5437
 146 5438
 146 54325X1
 146 5440
 146 5441
 146 54425X1
 146 5443
 146 5444
 146 5445
 146 54425X1
 146 5447
 146 5448
 146 54425X1
 146 5450
 146 5451
 146 5452
 146 54525X1
 146 5454
 146 5455
 146 54525X1
 146 5457
 146 5458
 146 5459
 146 54625X1
 146 54625X1
 146 5462
 146 5463
 146 54625X1
 146 5465
 146 5466
 146 5467
 146 5468
 146 5469
 146 5472
 146 5471
 146 54725X1
 146 5473
 146 5474
 146 5475
 146 5476
 146 5477
 146 5478
 146 5479
 146 5482
 146 5481

SECURED AREAS WITHIN AND BORDERING NAUSHKI CANNOT BE DETERMINED AT THIS TIME.	146	5482
OB -- APPROXIMATELY 100 PROBABLE VEHICLES/PIECES OF EQUIPMENT.	146	5483
[REDACTED]	146	5484
[REDACTED]	146	5425X1
[REDACTED]	146	5486
KYAKHTA TRAINING AREA UR 502115N 1063420E	146	5487
0201 5-E BONUS	146	5488
5 NM EAST OF KYAKHTA.	146	5489
INSTALLATION CONTAINS ONE TANK/ASSAULT-GUN FIRING RANGE WITH MOVING TARGETS AND THREE FIRING RUNS, A FLAT-TRAJECTORY FIRING RANGE, A DRIVER-TRAINING COURSE, AND EXTENSIVE SCARRING AND TRENCHING.	146	5490
[REDACTED]	146	5491
[REDACTED]	146	5492
[REDACTED]	146	5425X1
[REDACTED]	146	5494
JANOSHALMA ARMY BARRACKS 1 RTE 534 HU 461708N 0191830E	146	5495
231 BONUS	146	5425X1
5 NM SW OF JANOSHALMA.	146	5497
INSTALLATION CONTAINS ONE ADMINISTRATION BUILDING, FOUR BARRACKS, FOUR STORAGE BUILDINGS, FIVE SUPPORT BUILDINGS, AND A POSSIBLE SMALL-ARMS FIRING RANGE.	146	5498
[REDACTED]	146	5499
[REDACTED]	146	5500
[REDACTED]	146	5525X1
[REDACTED]	146	5502
SRETENSK TANK TRAINING AREA UR 521150N 1173945E	146	5503
0199 7-B BONUS	146	5504
3 NM SW OF SRETENSK.	146	5505
THE AREA CONSISTS OF A SIX-LANE MOVABLE-TARGET TANK FIRING RANGE AND A SUPPORT AREA WITH 12 BUILDINGS.	146	5506
[REDACTED]	146	5507
[REDACTED]	146	5525X1
[REDACTED]	146	5509
KIRSANOV PILOT TRAINING/MAINTENANCE SCH UR 523840N 0424620E	146	5510
0166 9-A1 BONUS	146	5511
2 NM EAST OF KIRSANOV.	146	5512
NEWLY IDENTIFIED INSTALLATION CONTAINS SEVEN BARRACKS-TYPE BUILDINGS, TWO ADMINISTRATION BUILDINGS, NINE QUARTERS, APPROXIMATELY EIGHT SUPPORT BUILDINGS, TWO SMALL-ARMS FIRING RANGES, AND AN AIRCRAFT PARKING AREA WITH 16 AIRCRAFT. THIS INSTALLATION IS NOT CONNECTED WITH ANY AIRFIELD AND IS PROBABLY AN AIR FORCE MAINTENANCE/PILOT SCHOOL.	146	5513
OB -- 4 MEDIUM SWEEP-WING, 6 LIGHT STRAIGHT-WING, AND 6 SMALL STRAIGHT-WING.	146	5514
[REDACTED]	146	5515
[REDACTED]	146	5516
[REDACTED]	146	5517
[REDACTED]	146	5518
[REDACTED]	146	5519
[REDACTED]	146	5520
[REDACTED]	146	5525X1
[REDACTED]	146	5522
TITOGRAĐ TRAINING AREA 407/409 YU 422600N 0191700E	146	5523
0322 207-C BONUS	146	5524
ON THE SE EDGE OF TITOGRAĐ.	146	5525
FACILITY CONTAINS SIX CLOSED-LOOP DRIVER-TRAINING COURSES, FOUR WHEELED-VEHICLE DRIVER-TRAINING COURSES WITH A SERIES OF MULTIPLE SWITCH-BACK CURVES, AND THREE SUPPORT BUILDINGS.	146	5526
[REDACTED]	146	5527
[REDACTED]	146	5528
[REDACTED]	146	5525X1
[REDACTED]	146	5530
[REDACTED]	146	5531
[REDACTED]	146	5532
KRASNOVODSK COMPLEX UR 400055N 0525846E	146	5533
[REDACTED]	146	5525X1
[REDACTED]	146	5534
[REDACTED]	146	5535
SIMFEROPOL COMPLEX UR 4456//N 03406//E	146	5536
[REDACTED]	146	5525X1
[REDACTED]	146	5538
[REDACTED]	146	5539
[REDACTED]	146	5540
[REDACTED]	146	5541
RYAZAN COMPLEX UR 543722 0394322E	146	5542
[REDACTED]	146	5525X1
[REDACTED]	146	5544

NAZAROVO COMPLEX UR 560039N 0902342E

THE ENTIRE AREA IN A 50-NM RADIUS OF NAZAROVO IS COVERED ON PHOTOGRAPHY OF FAIR INTERPRETABILITY.

KALININGRAD RR STN YARDS AND SHOPS MAIN UR 544136N 0203005E

THE YARDS ARE APPROXIMATELY 20 PERCENT FILLED.

LENINGRAD RR STN YARDS AND SHOPS MOSKVA UR 595455N 0302200E

THE YARD IS APPROXIMATELY 60 PERCENT FILLED.

LENINGRAD RR STN YARDS + SHOPS FINLANDIY UR 595755N 0302130E

THE HOLDING YARDS AND MAIN TRACKS ARE APPROXIMATELY 25 PERCENT FILLED.

LENINGRAD RR STATION AND YARDS VARSHAVKIY UR 595330N 0301853E

THE YARD IS APPROXIMATELY 50 PERCENT FILLED.

LENINGRAD RR CLF YARDS + SHOPS OKTYABR UR 595150N 0302625E

THE YARD IS APPROXIMATELY 75 PERCENT FILLED.

LENINGRAD RR CLF YARDS SHUSHARY UR 594720N 0302432E

THE YARD IS APPROXIMATELY 60 PERCENT FILLED.

LENINGRAD RR CLF YARDS SREDNE-ROGATSKAYA UR 594944N 0301749E

THE YARD IS APPROXIMATELY 10 PERCENT FILLED.

MOSKVA RR STN CLF YDS AND SHOPS KUSKOVO UR 554421N 0374729E

THE YARD APPEARS APPROXIMATELY 80 PERCENT FILLED.

CHOP RAILROAD TRANSFER SITE UR 4826//N 02206//E

THE CHOP YARD APPEARS TO BE APPROXIMATELY 40-50 PERCENT FILLED, THE CIERNA YARD ABOUT 30-40 PERCENT FILLED, AND THE ZAHONY YARD ABOUT 50 PERCENT FILLED.

MINSK RR STATIONS YARDS - SHOPS CENTRAL UR 535325N 0273310E

THE RAIL YARD IS FILLED TO APPROXIMATELY 30 PERCENT OF CAPACITY.

VINNITSA RAILROAD STN RELAY YARDS + SHOPS UR 491430N 0283048E

146 55425X1
146 5546
146 5547
146 554825X1
146 5548
146 5549
146 55525X1
146 5551
146 5552
146 5557
146 555725X1
146 5557
146 55525X1
146 5555
146 5557
146 55525X1
146 55525X1
146 5561
146 5562
146 5567
146 556725X1
146 5567
146 55625X1
146 5567
146 556725X1
146 5572
146 5573
146 55725X1
146 5573
146 55725X1
146 5577
146 557725X1
146 5573
146 5577
146 557725X1
146 5573
146 5577
146 557725X1
146 5582
146 5583
146 55825X1
146 5583
146 5587
146 558725X1
146 5587
146 5588
146 55825X1
146 5592
146 5593
146 5594
146 55925X1
146 5596
146 5597
146 5598
146 5525X1
146 5600
146 5601
146 56025X1
146 5603
146 5625X1
146 5603
146 5606
146 5625X1

THE RAIL YARD IS FILLED TO APPROXIMATELY TEN PERCENT OF CAPACITY.

MOSKVA RR STN YARDS AND SHOPS Leningrad UR 554724N 0373836E

YARD APPEARS APPROXIMATELY 70 PERCENT FILLED.

LEningrad HVY EQP PLT KR PUT KIROV 185 UR 595301N 0301552E

NUMEROUS VEHICLES/PIECES OF EQUIPMENT SCATTERED THROUGHOUT THE AREA.

CHAPAYEVSK EXPLOS + MUN LDG CMB 309 + 15 UR 525829N 0494307E

ULYANOVSK MOTOR VEHICLE PLANT UR 541040N 0481958E

VOLGOGRAD ORD. MUN + MACH TOOL PLT KR BA UR 484619N 0443455E

SMALL SCALE PRECLUDES IDENTIFICATION OF MISSILES, MISSILE COMPONENTS, OR LARGE RAIL CARS.

KUTAISI MOTOR VEHICLE PLANT UR 421546N 0423710E

AT LEAST 20 VEHICLES/PIECES OF EQUIPMENT.

LEningrad ARMS PLANT KR ZNAMYA BRUNZE UR 595736N 0302205E

VOLGOGRAD TRACTOR PLANT DZERZHINSKIY 264 UR 484757N 0443636E

DUBNICA NAD VAHOM ARM + MACH PLANT 15 PUG CZ 485752N 0181115E

NO TEST RANGING RANGE OBSERVED.

LABEDY STEEL + TANK MANUFACTURING PLANT PO 502140N 0183651E

STALOWA WOLA STEEL PLANT PO 503320N 0020307E

TANK PLT BOLSHEVIK UR 595442N 0302852E

1:46 25X1
1:46 5609
1:46 5610
1:46 25X1
1:46 5612
1:46 25X1
1:46 5614
1:46 5615
1:46 5616
1:46 25X1
1:46 5618
1:46 5619
1:46 25X1
1:46 5621
1:46 5622
1:46 5623
1:46 25X1
1:46 5624
1:46 5625
1:46 5626
1:46 25X1
1:46 5628
1:46 5629
1:46 5630
1:46 25X1
1:46 5632
1:46 5633
1:46 25X1
1:46 5635
1:46 5636
1:46 5637
1:46 5638
1:46 25X1
1:46 25X1
1:46 5642
1:46 5643
1:46 5644
1:46 5645
1:46 25X1
1:46 5647
1:46 5648
1:46 5649
1:46 25X1
1:46 5651
1:46 5652
1:46 5653
1:46 5654
1:46 5655
1:46 25X1
1:46 5657
1:46 25X1
1:46 5659
1:46 5660
1:46 25X1
1:46 5662
1:46 5663
1:46 5664
1:46 5665
1:46 25X1
1:46 5667
1:46 5668
1:46 5669
1:46 5670

[REDACTED]		25X1
[REDACTED]	1:46	5671
[REDACTED]	1:46	5672
[REDACTED]	1:46	5673
UR 515030N 1073440E	1:46	5674
[REDACTED]	1:46	5675 25X1
[REDACTED]	1:46	5676
[REDACTED]	1:46	5677
UR 594520N 030345E	1:46	5678
[REDACTED]	1:46	5679 25X1
[REDACTED]	1:46	5680
[REDACTED]	1:46	5681
UR 550007N 0825039E	1:46	5682
[REDACTED]	1:46	5683 25X1
WESTERN SECTION OF NOVOSIBIRSK.	1:46	5684
THE PLANT IS RAIL SERVED AND CONTAINS 17 MAJOR BUILDINGS AND	1:46	5685
NUMEROUS SMALLER BUILDINGS.	1:46	5686
[REDACTED]	1:46	5687 25X1
[REDACTED]	1:46	5688
HIMS EXPLOSIVES STORAGE SY 3438//N 03644//E	1:46	5689
[REDACTED] NO COMRX	1:46	5690 25X1
5 NM SSE OF HIMS	1:46	5691
A FENCED, ROAD SERVED FACILITY CONTAINS 13 LARGE AND 22 SMALL	1:46	5692
RETTED BUILDINGS, TEN OTHER STORAGE/SUPPORT BUILDINGS, ONE	1:46	5693
SECURITY/CONTROL BUILDING, AND SIX POSSIBLE VEHICLE RETMENTS.	1:46	5694
[REDACTED]	1:46	5695 25X1
[REDACTED]	1:46	5696
PETUSHKI PETROLEUM PRODS STORAGE UR 685925N 1613125E	1:46	5697
[REDACTED] 2-E NO COMRX	1:46	5698 25X1
14 NM NORTH OF NIZHNIYE KRESTY ON THE RIGHT BANK OF THE KOLYMA	1:46	5699
RIVER.	1:46	5700
THE SITE CONTAINS THREE LARGE POL TANKS, NINE SMALL POL TANKS,	1:46	5701
FOUNDATIONS FOR FOUR LARGE POL TANKS, THREE WAREHOUSES, AND OTHER	1:46	5702
SMALL BUILDINGS. A HOUSING/SUPPORT AREA CONTAINS AT LEAST FOUR	1:46	5703
MULTIFAMILY BUILDINGS. A SMALL PIER IS ALSO LOCATED AT THE SITE.	1:46	5704
[REDACTED]	1:46	5705 25X1
[REDACTED]	1:46	5706
KRASNOYAR ALUMINUM PLANT UR 560507N 0930114E	1:46	5707
[REDACTED] 7-N NO COMRX	1:46	5708 25X1
THREE NEW POT ROOMS HAVE BEEN COMPLETED SINCE [REDACTED]	1:46	5709 25X1
THE PLANT NOW CONTAINS SIX COMPLETED AND ONE NEARLY COMPLETED POT	1:46	5710
ROOMS. IT APPEARS THAT THE PLANT WILL HAVE EIGHT POT ROOMS WHEN	1:46	5711
FINALLY COMPLETE.	1:46	5712
[REDACTED]	1:46	5713 25X1
[REDACTED]	1:46	5714
KUYBYSHEV PETROLEUM REFINERY LEND LEASE 3 UR 5306//N 05003//E	1:46	5715
[REDACTED] 18-N1 NO COMRX	1:46	5716 25X1
SIXTEEN LARGE VERTICAL CYLINDRICAL LIQUID STORAGE TANKS AND FOUR	1:46	5717
SUPPORT BUILDINGS SERVED BY TWO TRANSSHIPMENT POINTS ON THE VOLGA	1:46	5718
RIVER. LOCATED 3 NM NNW OF KUYBYSHEV PETROLEUM REFINERY LEND	1:46	5719
LEASE 53-28N 050-00E. THE SITE IS CONNECTED BY ROAD TO THE	1:46	5720
PETROLEUM REFINERY.	1:46	5721
[REDACTED]	1:46	5722 25X1
[REDACTED]	1:46	5723
STARAYA TYURLEMA RR STORAGE/TRANS PT UR 554520N 0481500E	1:46	5724
0165 [REDACTED] 14-X1 BONUS	1:46	5725
50 NM WSW OF [REDACTED]	1:46	5726
THE INSTALLATION CONSISTS OF A RAILROAD SIDING APPROXIMATELY 1 NM	1:46	5727
IN LENGTH WITH FOUR LARGE WAREHOUSES AND A TRUCK	1:46	5728
TRANSFER/TRANSSHIPMENT POINT, SIX RAIL SPURS (THREE OF WHICH ARE	1:46	5729
DOUBLE) SERVE THE STORAGE AREA, FOUR SMALL SUPPORT BUILDINGS, AND	1:46	5730
ONE WAREHOUSE POSSIBLY UNDER CONSTRUCTION. CONSTRUCTION HAS STARTED	1:46	5731
ON [REDACTED] MORE PROBABLE RAIL SPURS. THE REMAINING AREA BETWEEN SPURS	1:46	5732
IS OPEN STORAGE FOR EQUIPMENT/CARS.	1:46	5733

[REDACTED]
 PORT ETIENNE RR STN YARD A SHOPS NORTH MT 204925N 0170236W

1-B BONUS

5 NM SOUTH OF PORT ETIENNE.

FACILITIES CONSIST OF A LARGE, MULTITRACK CLASSIFICATION YARD AND A LOCOMOTIVE REPAIR SHOP, ONE PROBABLE ADMINISTRATION BUILDING, EIGHT REPAIR SHOPS, THREE LARGE SUPPORT BUILDINGS, FOUR SMALL SHEDS, ONE TURNING CIRCLE, ONE WYE, AND SEVERAL AREAS OF OPEN STORAGE.

[REDACTED]
 MURUNTAU GOLD FIELD UR 4130//N 06430//E

0327 20 BONUS

11 NM EAST OF SUGRALY.

A RAIL-SERVED, SECURED MINING AREA CONSISTS OF APPROXIMATELY SEVEN MINE SHAFTS AND A SITE SUPPORT AREA CONTAINING AN OPEN STORAGE AREA, 15 TO 25 BUILDINGS, AND ONE LARGE BUILDING UNDER CONSTRUCTION. A POSSIBLE PRELIMINARY PROCESSING AND SUPPORT BASE APPROXIMATELY 12 NM WEST OF THE MINING AREA, AND CONNECTED TO IT BY RAIL, CONTAINS A HOUSING AREA, APPROXIMATELY TEN POSSIBLE PROCESSING BUILDINGS, AND A LARGE OPEN STORAGE AREA.

[REDACTED]
 KAZANSKIY POL STORAGE UR 550000N 0604445E

0164 70 BONUS

27 NM WSW OF CHELYABINSK.

THE AREA CONTAINS 14 LARGE POL STORAGE TANKS AND POSSIBLE STORAGE BUILDINGS. TWO AREAS, POSSIBLY SECURED, CONTAIN NUMEROUS BUILDINGS.

[REDACTED]
 ADHRA PETROLEUM PRODUCTS STORAGE SY 333820N 0363015E

127-C BONUS

7.6 NM SW OF AL QUTAYFAH.

FENCED, ROAD-SERVED INSTALLATION CONTAINS 11 MEDIUM AND 12 SMALL POL TANKS, A PROBABLE FUEL LOADING STAND, ONE BUILDING, AND FIVE PROBABLE SHEDS.

[REDACTED]
 PRIBRAM COMPLEX CZ 4941//N 01400//E

44-C BONUS

THE COMPLEX, COVERING 2 SQ MI, CONTAINS A BARRACKS AREA IN THE NORTH SECTION, A RAIL YARD IN THE CENTER SECTION OF THE CITY, A LEAD PLANT IMMEDIATELY NORTH OF THE CITY, AND A LARGE APARTMENT COMPLEX ON THE SOUTH EDGE OF THE CITY.

[REDACTED]
 MOGILEV INDUSTRIAL COMPLEX UR 534830N 0301900E

0167 41-H BONUS

6.5 NM SOUTH OF MOGILEV.

THIS LARGE NEW INDUSTRIAL COMPLEX CONTAINS AT LEAST SIX LARGE INDUSTRIAL BUILDINGS, MANY SUPPORT AND STORAGE BUILDINGS, AND AT LEAST FOUR BUILDINGS UNDER CONSTRUCTION. AN APPARENTLY NEW RAIL SPUR THAT BRANCHES OUT WITHIN THE COMPLEX HAS BEEN CONSTRUCTED OFF THE MAIN MOGILEV-KRICHEV RAIL LINE.

[REDACTED]
 MYAUNDZHA TPP UR 630310N 1471200E

0123 16 BONUS

0.5 NM SE OF MYAUNDZHA.

THIS IS A NEW TWO-STACK THERMAL POWERPLANT WITH AN ASSOCIATED TRANSFORMER YARD AND A LARGE DAMMED COOLING POND.

1046 5725X1
 1046 5735
 1046 5736
 1046 5725X1
 1046 5738
 1046 5739
 1046 5740
 1046 5741
 1046 5742
 1046 5725X1
 1046 5744
 1046 5745
 1046 5746
 1046 5747
 1046 5748
 1046 5749
 1046 5750
 1046 5751
 1046 5752
 1046 5753
 1046 5754
 1046 5725X1
 1046 5756
 1046 5757
 1046 5758
 1046 5759
 1046 5760
 1046 5761
 1046 5762
 1046 5725X1
 1046 5764
 1046 5765
 1046 5725X1
 1046 5767
 1046 5768
 1046 5769
 1046 5770
 1046 5725X1
 1046 5772
 1046 5773
 1046 5725X1
 1046 5775
 1046 5776
 1046 5777
 1046 5778
 1046 5725X1
 1046 5780
 1046 5781
 1046 5782
 1046 5783
 1046 5784
 1046 5785
 1046 5786
 1046 5787
 1046 5788
 1046 5725X1
 1046 5790
 1046 5791
 1046 5792
 1046 5793
 1046 5794
 1046 5795
 1046 5725X1

25X1

USINERA EXPLOSIVES STORAGE UR 643230N 1432000E
 0072 5-C BONUS

2 NM SW OF USINERA.

THE INSTALLATION CONSISTS OF SIX REVETTED STORAGE BUILDINGS SECURED BY DOUBLE FENCING WITH SEVEN PROBABLE GUARD TOWERS ON THE OUTER FENCE.

146 5797
 146 5798
 146 5799
 146 5800
 146 5801
 146 5802
 146 5803

25X1

BALKHASH TO AKTOGAY RR UR 465130N 0750000E
 0254 4-C BONUS

APPROXIMATELY 35 NM OF SERVICEABLE RAIL LINE IS OBSERVED LEADING EAST FROM BALKHASH 046-49N 074-59E AND FOLLOWING THE NORTH SHORE OF LAKE BALKHASH TO AKTOGAY 046-56N 079-36E.

146 5804
 146 5805
 146 5806
 146 5807
 146 5808
 146 5809
 146 5810

25X1

BASHMAKOV PUMPING STATION UR 530810N 0424630E
 0166 96 BONUS

10.5 NM WSW OF BASHMAKOV.

SECURED PUMPING STATION CONTAINS TWO LARGE VERTICAL CYLINDRICAL TANKS, FOUR SUPPORT BUILDINGS, AND ANOTHER POSSIBLE SUPPORT AREA IMMEDIATELY TO THE WEST OF THE FACILITY. THE FACILITY APPEARS TO BE STILL UNDER CONSTRUCTION.

146 5811
 146 5812
 146 5813
 146 5814
 146 5815
 146 5816
 146 5817
 146 5818

25X1

KONEZAVODSKIY PUMPING STATION UR 551030N 0653130E
 0164 72 BONUS

10.5 NM SW OF KURGAN AND 2 NM NORTH OF KONEZAVODSKIY.

SECURED PUMPING STATION CONTAINS TWO LARGE VERTICAL CYLINDRICAL TANKS, FIVE SUPPORT BUILDINGS, AND A SMOKE STACK.

146 5819
 146 5820
 146 5821
 146 5822
 146 5823
 146 5824

25X1

YURGAMYSH PUMPING STATION UR 552000N 0643000E
 0164 BONUS

30 NM WSW OF KURGAN AND 2.5 NM SSE OF YURGAMYSH.

SECURED PUMPING STATION CONTAINS TWO LARGE VERTICAL CYLINDRICAL TANKS, TWO SMALL TANKS, EIGHT SUPPORT BUILDINGS, AND A SMOKE STACK.

146 5825
 146 5826
 146 5827
 146 5828
 146 5829
 146 5830
 146 5831
 146 5832

25X1

BOBRUYSK INDUSTRIAL COMPLEX UR 531130N 0291200E
 0168 11-62 BONUS

3.5 NM NW OF THE CENTER OF BOBRUYSK.

A LARGE UNIDENTIFIED INDUSTRIAL COMPLEX IS UNDER CONSTRUCTION CONTAINING ONE LARGE MONITOR-ROOFED AND THREE OTHER LARGE BUILDINGS COMPLETED, AND OTHERS ARE STILL UNDER CONSTRUCTION. A POSSIBLE WATER PIPELINE IS UNDER CONSTRUCTION NORTHEASTWARD TO THE BEREZINA RIVER WHERE A POSSIBLE WATER INTAKE AND PUMPHOUSE IS UNDER CONSTRUCTION. A RAIL SPUR OFF THE MAIN BOBRUYSK-OSIPOVICH RAILROAD LINE BRANCHES INTO A NUMBER OF SPURS AT THE COMPLEX. NO SECURITY IS YET EVIDENT.

146 5833
 146 5834
 146 5835
 146 5836
 146 5837
 146 5838
 146 5839
 146 5840
 146 5841
 146 5842
 146 5843
 146 5844
 146 5845

25X1

NOGINSK POSSIBLE RESEARCH FACILITY UR 555240N 0383500E
 0168 121-A3 BONUS

5 NM WEST OF NOGINSK.

THE FACILITY IS DISPERSED IN A HEAVILY WOODED AREA AND CONSISTS OF A POSSIBLE ADMINISTRATION/HOUSING AREA CONTAINING AT LEAST 30 BUILDINGS, TWO TRAINING/SUPPORT AREAS ONE WITH APPROXIMATELY 15 BUILDINGS AND TWO SMALL PROBABLE OPEN STORAGE AREAS, AND THE OTHER WITH APPROXIMATELY 20 BUILDINGS AND A PROBABLE SMALL-ARMS FIRING RANGE, A SECURED PROBABLE EXPLOSIVES STORAGE AREA CONTAINING TWO LONG AND THREE SMALL BUNKERS, AND A PROBABLE WEAPONS TEST RANGE APPROXIMATELY 2,000 FEET IN LENGTH CONTAINING A LARGE PROBABLE

146 5846
 146 5847
 146 5848
 146 5849
 146 5850
 146 5851
 146 5852
 146 5853
 146 5854
 146 5855
 146 5856
 146 5857
 146 5858
 146 5859

FIRING BUTT, POSSIBLE INSTRUMENTATION POINTS, AND APPROXIMATELY TEN SUPPORT BUILDINGS. NO SECURITY IS DISCERNIBLE.

1'46 5860
1'46 5861
1'46 5825X1
1'46 5863

OPAVA COMPLEX CZ 4957//N 01755//E

1'46 5864
1'46 5825X1

126

BONUS


THE COMPLEX, APPROXIMATELY 5 SQ MI IN AREA CONTAINS A PROBABLE LIGHT INDUSTRY, TWO RAIL YARDS, AND AN EXTENSIVE RAIL SYSTEM.

1'46 5866
1'46 5867
1'46 5825X1
1'46 5869

OTHER ACTIVITY

SHESTOVO POSSIBLE MILL AND SMELTER UR 6257//N 04013//E


1'46 5870
1'46 5871



1'46 5825X1
1'46 5873
1'46 5874



1'46 5875
1'46 5876
1'46 5877



1'46 5825X1
1'46 5825X1
1'46 5880

1'46 5881
1'46 5882
1'46 5883
1'46 5884
1'46 5885
1'46 5886
1'46 5887
1'46 5888
1'46 5889
1'46 5890
1'46 5891
1'46 5892
1'46 5893
1'46 5894
1'46 5895
1'46 5896
1'46 5897
1'46 5898
1'46 5899

