

PRIORITY

25X1

TOP SECRET



OUT59629

1966 AUG 30 10 58Z

30 AUG 1966

P 300704Z
FM NPIC
TO DIRNSA

Multi

DISTRIBUTION

25X1

Cy No.	Office	Action
2	File	
	OS	
	ADMIN	
	SEC BR	
	P & DS	
	CSD	
	IPD	
	PD	
	FSD	
	PSD-ICB	
	TID	
	IAD	
3	PAG	✓
	DIAXX-4	
	SPAD	
	NSA-LO	
	DIA-AP	

Advance copy
sanitize

OPCEN
YDHAVQC/CINCEUR
CINCPACFLT
FICPAC
COMNAVFORJAPAN
AFSCC
AFSSO PACAF
AFSSO ACIC
AFSSO FTD
AFSSO BSD
AFSSO ESD
AFSSO SSD
AFSSO USAFE
INFO FICEUR
ZEM

T O P S E C R E T



CITE NPIC 8292.

25X1

MISSION 4031

17 TO 24 AUGUST 660AK

29 AUG 66

PT 02

PREFACE

THIS IS THE SECOND OF SEVERAL OAK REPORTS ON MISSION 4031 AND PROVIDES INFORMATION ON THE HIGHEST PRIORITY COMMITTEE ON OVERHEAD RECONNAISSANCE (COMOR) TARGETS OBSERVED ON THE PHOTOGRAPHY.

((TEXT WHICH FOLLOWED WAS IDENTICAL TO THAT OF THE 2ND REPT ON THE ABOVE MSN))


T O P S E C R E T



25X1

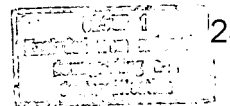
END OF MESSAGE

((ALSO PASSED



25X1

TOP SECRET



25X1

MISSION 4031 17 TO 24 AUGUST 66OAK

29 AUG 66

PT 02

PREFACE

THIS IS THE SECOND OF SEVERAL OAK REPORTS ON MISSION 4031 AND PROVIDES INFORMATION ON THE HIGHEST PRIORITY COMMITTEE ON OVERHEAD RECONNAISSANCE @COMOR# TARGETS OBSERVED ON THE PHOTOGRAPHY. THE REMAINDER OF THE COMOR TARGETS COVERED ON THIS PHOTOGRAPHY WILL BE REPORTED IN A SERIES OF OAK SUPPLEMENTS. TARGETS ARE ARRANGED IN THE OAK BY SUBJECT AND WITHIN EACH SUBJECT BY COMOR TARGET NUMBER. TARGETS OF OPPORTUNITY OBSERVED DURING THE OAK REPORTING PERIOD ARE LISTED NUMERICALLY UNDER THE APPROPRIATE SUBJECT AFTER THE LISTING OF COMOR TARGETS. LOCATIONS OF TARGETS IN THIS REPORT ARE INDICATED BY THE COUNTRY CODE PRECEDING THE COORDINATES. SELECTED PHOTOGRAPHIC REFERENCES FOR EACH TARGET OBSERVED AND REPORTED FOLLOW THE DESCRIPTION OF THE TARGET. PASS NUMBERS, SUFFIXED WITH A FOR ASCENDING AND D FOR DESCENDING, ARE LISTED FIRST, FOLLOWED BY FRAMES WHICH ARE INDICATED BY THE FRAME NUMBER WITH AN INDEX NUMBER RUNNING CONSECUTIVELY FROM THE BEGINNING OF EACH PASS -- 4/8 FOR EXAMPLE, MEANS FRAME 4, INDEX 8. UNIVERSAL REFERENCE GRID COORDINATES FOR NEW TARGETS ARE GIVEN IN PARENTHESIS AFTER THE INDEX NUMBER TO WHICH THEY APPLY. THIS GRID IS IDENTIFIED AS UNIVERSAL GRID NO 1, FEB 64. SYMBOLS INDICATING CONDITIONS WHICH AFFECT THE APPEARANCE OF THE TARGET ON THE PHOTOGRAPHY ARE -- C @CLEAR#, SC @SCATTERED CLOUD COVER#, HC @HEAVY CLOUD COVER#, H @HAZE#, CS @CLOUD SHADOW#, S @SNOW#, O @OBLIQUITY#, SD @SEMIDARKNESS#, D @DARKNESS#, GC @GROUND COVER#, CF @CAMOUFLAGE#, AND GR @GROUND RESOLUTION#. COLOR COVERAGE IS DESIGNATED BY THE LETTER C IMMEDIATELY FOLLOWING FRAME NUMBERS.

8292

INTERPRETABILITY OF THE PHOTOGRAPHY IS CATEGORIZED AS G @GOOD#, F @FAIR#, OR P @POOR#. THE EXTENT OF PHOTOGRAPHIC COVERAGE IS DENOTED BY THE SYMBOLS T @TOTAL# OR PT @PARTIAL#. THE MODE OF COVERAGE IS INDICATED BY ST @STEREO#, PS @PARTIAL STEREO#, OR NS @NON-STEREO#.

THE INITIAL SCAN OF THE PHOTOGRAPHY IS ACCOMPLISHED IN A SHORT TIME AND PRIOR TO FINAL REFINEMENT OF EPHEMERIS DATA. CONSEQUENTLY, FUTURE DETAILED ANALYSIS MAY RESULT IN MINOR ALTERATIONS. MOREOVER, RECIPIENTS ARE CAUTIONED THAT THE IDENTIFICATION OF TARGETS IS BASED PRIMARILY ON PHOTOGRAPHY AND DOES NOT CONSTITUTE A FINISHED INTELLIGENCE JUDGMENT.

HIGHLIGHTS

COMMENCING WITH THIS OAK, GRID COORDINATES WILL BE OMITTED FROM THE PHOTO REFERENCE LINE ON KH-7 MISSIONS, EXCEPT ON NEW TARGETS. AS A RESULT OF A STEREO MIRROR MALFUNCTION AFTER PASS 14, ALL SUCCEEDING COVERAGE WAS IN A NON-STEREO MODE.

25X1

2. KORDON SAM TRAINING CENTER [REDACTED] THE UNIDENTIFIED AREA APPROXIMATELY 3.5 NM ESE OF LAUNCH SITE 1 IS PROBABLY COMPLETE. THE FACILITY HAS 2 ADJACENT, IDENTICAL HARDSTANDS WITH A LARGE REVETMENT WALL IMMEDIATELY NORTH. THE AREA ALSO HAS A CIRCULAR HARDSTAND INSIDE A C-SHAPED REVETMENT WHICH IS CONTIGUOUS TO THE REVETMENT WALL.

25X1

3. DALNYAYA CRUISE-MISSILE LAUNCH SITE @NO COMOR# A CANVAS-COVERED MISSILE TRANSPORTER WITH PRIME MOVER IS LOCATED IN THE LAUNCH AREA. AN UNCOVERED KENNEL MISSILE IS IMMEDIATELY SOUTH IN THE MISSILE-HOLD AREA. THE MAIN SUPPORT FACILITY CONTAINS 4 CANVAS-COVERED MISSILE TRANSPORTERS

25X1

[REDACTED]

25X1

6. CHING-TAO SUBMARINE BASE [REDACTED]
OB INCLUDES 1 R-CLASS SS, 3 W-CLASS SS, 1 PROBABLE S-1-CLASS OSS, 1 PROBABLE T-43-CLASS AG, 3 NEW CLASS LST, 3 LSIL/LSSL-CLASS LSIL, 1 GORDYY-CLASS ODD, 1 KRONSHADT-CLASS PC, 2 SHANGHAI-CLASS PTF, AND 1 LST-1-CLASS LST.

25X1

7. BUKHTA BECHEVINSKAYA PORT FACILITY [REDACTED]
OB INCLUDES 1 PROBABLE W-CLASS TWIN CYLINDER SSG, 3 W-CLASS

25X1

SECTION # 02

SS, 1 LAMA-CLASS AEM, 1 DON-CLASS AS, 1 OSKOL-CLASS ASL, AND 7 SERVICE CRAFT. ONE-HALF OF THE NW SHORE OF BUKHTA BECHEVINSKAYA IS BEING DEVELOPED.

8. CHING-TAO MOTOR TORPEDO BOAT BASE @NO COMOR
OB INCLUDES 1 OSA-CLASS PTFG AND 1 KOMAR-CLASS PTG.

9. KLINTSY MILITARY INSTALLATION @MILITARY BONUS
ON SW EDGE OF KLINTSY. OB INCLUDES 12 SCUD RESUPPLY TRANSPORT TRAILERS WITH PRIME MOVERS.
STATUS OF COMOR TARGET READOUT
THIS OAK REPORTS ON 164 COMOR TARGETS.

MISSILES

YURYA ICBM COMPLEX UR 5904N 04917E [REDACTED]
NO NEW MISSILE ACTIVITY NOTED IN SEARCH AREA.

25X1

[REDACTED]

25X1

YURYA ICBM LAUNCH SITE 1 UR 5909N 04939E [REDACTED]
TWO POSSIBLE MISSILE TRANSPORTERS ARE PARKED ON NORTH END OF APRON IN FRONT OF THE 2 MISSILE READY BUILDINGS.
NO NEW CONSTRUCTION, CHANGES IN FACILITIES, OR PREVIOUSLY UNREPORTED FEATURES OBSERVED.

25X1

YURYA ICBM LAUNCH SITE 3 UR 5913N 04925E [REDACTED]
THE RIGHT MISSILE READY BUILDING AND THE SITE SUPPORT FACILITY ARE CLOUD COVERED.
NO MISSILES, MISSILE-RELATED EQUIPMENT, NEW CONSTRUCTION, CHANGES IN FACILITIES, OR PREVIOUSLY UNREPORTED FEATURES OBSERVED.

25X1

25X1

YURYA ICBM LAUNCH SITE 4 UR 5916N 04922E [REDACTED]
- IDENTIFICATION ONLY.
- 2 ADDITIONAL BUILDINGS ARE UNDER CONSTRUCTION IN [REDACTED] NO MISSILES OR MISSILE-RELATED EQUIPMENT OBSERVED.

25X1

25X1

25X1

YURYA ICBM LAUNCH SITE 5 UR 5922N 04917E [REDACTED]
NO MISSILES, MISSILE-RELATED EQUIPMENT, NEW CONSTRUCTION, CHANGES IN FACILITIES, OR PREVIOUSLY UNREPORTED FEATURES OBSERVED.

25X1

25X1

YURYA ICBM LAUNCH SITE 8 UR 5911N 04946E [REDACTED]
NO MISSILES, MISSILE-RELATED EQUIPMENT, NEW CONSTRUCTION, CHANGES IN FACILITIES, OR PREVIOUSLY UNREPORTED FEATURES OBSERVED.

25X1

25X1

25X1

25X1


NO MISSILES, MISSILE-RELATED EQUIPMENT, NEW

25X1

CONSTRUCTION, CHANGES IN FACILITIES, OR PREVIOUSLY UNREPORTED FEATURES OBSERVED.

-- THE LAUNCH SITE IS CLOUD COVERED. SIX BUILDINGS OBSERVED IN THE SITE SUPPORT FACILITY. NO MISSILES, MISSILE-RELATED EQUIPMENT, NEW CONSTRUCTION, CHANGES IN FACILITIES, OR PREVIOUSLY UNREPORTED FEATURES OBSERVED.

25X1



25X1

DROVYANAYA ICBM COMPLEX UR 5131N 11300E
NO NEW MISSILE FACILITIES OBSERVED.

25X1

DROVYANAYA ICBM LAUNCH SITE 1 UR 5125N 11300E
TWO UNIDENTIFIED LINEAR OBJECTS ARE OBSERVED IN FRONT OF THE LEFT MISSILE READY BUILDING.
NO NEW CONSTRUCTION, CHANGES IN FACILITIES, OR PREVIOUSLY UNREPORTED FEATURES OBSERVED.

25X1



25X1

SECTION # 03

DROVYANAYA ICBM LAUNCH SITE 2 UR 5125N 11304E
THE DOOR ON THE LEFT SILO IS OPEN. TWO POSSIBLE MISSILES ARE IN THE RIM FACILITY.
NO NEW CONSTRUCTION, CHANGES IN FACILITIES, OR PREVIOUSLY UNREPORTED FEATURES OBSERVED.

25X1



25X1

DROVYANAYA ICBM LAUNCH SITE 3 UR 5120N 11301E
ONE PROBABLE MISSILE IS IN FRONT OF THE RIGHT MISSILE READY BUILDING.
NO NEW CONSTRUCTION, CHANGES IN FACILITIES, OR PREVIOUSLY UNREPORTED FEATURES OBSERVED.

25X1



DROVYANAYA ICBM LAUNCH SITE 4 UR 5127N 11303E
NO MISSILES, MISSILE-RELATED EQUIPMENT, NEW CONSTRUCTION, CHANGES IN FACILITIES, OR PREVIOUSLY UNREPORTED FEATURES OBSERVED.

25X1



25X1

DROVYANAYA ICBM LAUNCH SITE 6 UR 5120N 11254E
-- 1 POSSIBLE MISSILE/MISSILE TRANSPORTER IS ON THE LOOP ROAD.

25X1

25X1

-- 2 POSSIBLE MISSILES/MISSILE TRANSPORTERS ARE ON THE LOOP ROAD.

25X1

25X1

DROVYANAYA ICBM LAUNCH SITE 7 UR 5138N 1130E

25X1

NO MISSILES, MISSILE-RELATED EQUIPMENT, NEW CONSTRUCTION, CHANGES IN FACILITIES, OR PREVIOUSLY UNREPORTED FEATURES OBSERVED.

25X1

DROVYANAYA ICBM LAUNCH SITE 8 UR 5134N 11304E

25X1

NO MISSILES, MISSILE-RELATED EQUIPMENT, NEW CONSTRUCTION, CHANGES IN FACILITIES, OR PREVIOUSLY UNREPORTED FEATURES OBSERVED.

25X1

DROVYANAYA ICBM LAUNCH SITE 9 UR 5136N 11302E

25X1

NO MISSILES, MISSILE-RELATED EQUIPMENT, NEW CONSTRUCTION, CHANGES IN FACILITIES, OR PREVIOUSLY UNREPORTED FEATURES OBSERVED.

25X1

DROVYANAYA ICBM LAUNCH SITE 10 UR 5133N 11307E

25X1

NO MISSILES, MISSILE-RELATED EQUIPMENT, NEW CONSTRUCTION, CHANGES IN FACILITIES, OR PREVIOUSLY UNREPORTED FEATURES OBSERVED.

25X1

DROVYANAYA ICBM LAUNCH SITE 11 UR 5136N 11307E

25X1

NO MISSILES, MISSILE-RELATED EQUIPMENT, NEW CONSTRUCTION, CHANGES IN FACILITIES, OR PREVIOUSLY UNREPORTED FEATURES OBSERVED.

25X1

DROVYANAYA ICBM LAUNCH SITE 12 UR 5129N 11300E

25X1

NO MISSILES, MISSILE-RELATED EQUIPMENT, NEW CONSTRUCTION, CHANGES IN FACILITIES, OR PREVIOUSLY UNREPORTED FEATURES OBSERVED.

25X1

DROVYANAYA ICBM LAUNCH SITE 13 UR 5131N 11304E

25X1

NO MISSILES, MISSILE-RELATED EQUIPMENT, NEW CONSTRUCTION, CHANGES IN FACILITIES, OR PREVIOUSLY UNREPORTED FEATURES OBSERVED.

25X1

DROVYANAYA ICBM LAUNCH SITE 14 UR 5129N 11306E

25X1

NO MISSILES, MISSILE-RELATED EQUIPMENT, NEW CONSTRUCTION, CHANGES IN FACILITIES, OR PREVIOUSLY UNREPORTED FEATURES OBSERVED.

25X1

DROVYANAYA ICBM LAUNCH SITE 15 UR 5126N 11302E

25X1

SITE REMAINS IN A LATE STAGE OF CONSTRUCTION. NO MISSILES, MISSILE-RELATED EQUIPMENT, NEW

SECTION # 04

CONSTRUCTION, CHANGES IN FACILITIES, OR PREVIOUSLY UNREPORTED FEATURES OBSERVED.

25X1

DROVYANAYA ICBM LAUNCH SITE 16 UR 5135N 11312E

25X1

NO MISSILES, MISSILE-RELATED EQUIPMENT, NEW CONSTRUCTION, CHANGES IN FACILITIES, OR PREVIOUSLY UNREPORTED FEATURES OBSERVED.

25X1

25X1

SITE IS NOW COMPLETE.
NO MISSILES, MISSILE-RELATED EQUIPMENT, NEW
CONSTRUCTION, CHANGES IN FACILITIES, OR PREVIOUSLY
UNREPORTED FEATURES OBSERVED.

25X1

[REDACTED]
DROVYANAYA ICBM LAUNCH SITE 19 UR 5121N 11251E [REDACTED]
SITE IS NOW COMPLETE.

25X1

NO MISSILES, MISSILE-RELATED EQUIPMENT, NEW
CONSTRUCTION, CHANGES IN FACILITIES, OR PREVIOUSLY
UNREPORTED FEATURES OBSERVED.

25X1

[REDACTED]
DROVYANAYA ICBM LAUNCH SITE 20 UR 5122N 11257E [REDACTED]
SITE REMAINS IN A LATE STAGE OF CONSTRUCTION.

25X1

NO MISSILES, MISSILE-RELATED EQUIPMENT, NEW
CONSTRUCTION, CHANGES IN FACILITIES, OR PREVIOUSLY
UNREPORTED FEATURES OBSERVED.

25X1

[REDACTED]
DROVYANAYA ICBM LAUNCH SITE 21 UR 5120N 11304E [REDACTED]
SITE IS NOW COMPLETE. A PROBABLE MISSILE TRANSPORTER

25X1

[REDACTED] IN LENGTH, IS ON 1 SIDE OF THE SILO AND A
POSSIBLE ERECTOR/LOADER IS ON THE OTHER SIDE. FOUR
OTHER VEHICLES ARE ON THE GRADED ACCESS.
NO NEW CONSTRUCTION, CHANGES IN FACILITIES, OR
PREVIOUSLY UNREPORTED FEATURES OBSERVED.

25X1

[REDACTED]
DROVYANAYA ICBM LAUNCH SITE 22 UR 5122N 11302E [REDACTED]
SITE IS NOW COMPLETE.

25X1

[REDACTED] - A POSSIBLE MISSILE TRANSPORTER IS ON THE GRADED
ACCESS.
NO NEW CONSTRUCTION, CHANGES IN FACILITIES, OR
PREVIOUSLY UNREPORTED FEATURES OBSERVED.

25X1

[REDACTED]
DROVYANAYA ICBM LAUNCH SITE 23 UR 5125N 11309E [REDACTED]
SITE IS NOW COMPLETE.

25X1

NO MISSILES, MISSILE-RELATED EQUIPMENT, NEW
CONSTRUCTION, CHANGES IN FACILITIES, OR PREVIOUSLY
UNREPORTED FEATURES OBSERVED.

25X1

[REDACTED]
DROVYANAYA ICBM LAUNCH SITE 24 UR 5123N 11306E [REDACTED]
SITE IS NOW COMPLETE.

25X1

NO MISSILES, MISSILE-RELATED EQUIPMENT, NEW
CONSTRUCTION, CHANGES IN FACILITIES, OR PREVIOUSLY
UNREPORTED FEATURES OBSERVED.

25X1

[REDACTED]
DROVYANAYA ICBM LAUNCH SITE 25 UR 5118N 11257E [REDACTED]
SITE REMAINS IN A LATE STAGE OF CONSTRUCTION.

25X1

NO MISSILES, MISSILE-RELATED EQUIPMENT, NEW
CONSTRUCTION, CHANGES IN FACILITIES, OR PREVIOUSLY
UNREPORTED FEATURES OBSERVED.

25X1

[REDACTED]
DROVYANAYA ICBM LAUNCH SITE 28 UR 5124N 11252E [REDACTED]
IDENTIFICATION ONLY.

25X1

25X1

[REDACTED]
DROVYANAYA ICBM LAUNCH SITE 41 UR 5130N 113 [REDACTED]
SITE REMAINS IN A MID-STAGE OF CONSTRUCTION.

UNREPORTED FEATURES OBSERVED.

25X1

SECTION # 05

DROVYANAYA ICBM COMPLEX SUPPORT FACILITY UR 5131N 11300E

25X1

NO MISSILES, MISSILE-RELATED EQUIPMENT, NEW
CONSTRUCTION, CHANGES IN FACILITIES, OR PREVIOUSLY
UNREPORTED FEATURES OBSERVED.

25X1

DROVYANAYA ICBM RAIL-TO-ROAD TSFR POINT UR 5130N 11302E

25X1

TWO POSSIBLE MISSILES/MISSILE TRANSPORTERS ARE PARKED
AT THE END OF 1 BUILDING. A LONG LINEAR OBJECT IS NEAR
1 OF THE LARGE CHECKOUT BUILDINGS AND HAS BEEN IN THIS
POSITION ON SEVERAL MISSIONS.

NO NEW CONSTRUCTION, CHANGES IN FACILITIES, OR
PREVIOUSLY UNREPORTED FEATURES OBSERVED.

25X1

KOSTROMA ICBM COMPLEX UR 5746N 04101E

25X1

TWO CONFIRMED TYPE IIID LAUNCH SITES AND 1 POSSIBLE
SITE ARE NEWLY IDENTIFIED.

SITE 14 IS IN A MID-STAGE OF CONSTRUCTION AT 58-07N
041-44E, APPROXIMATELY 4.4 NM ENE OF POSSIBLE CONTROL
SITE 12. THE SITE CONSISTS OF A SILO UNDER
CONSTRUCTION IN AN EXCAVATION, 1 ARCH-ROOFED BUILDING,
1 FLAT ROOF BUILDING, 1 POSSIBLE SMALL BUILDING, AND 1
POSSIBLE BUILDING UNDER CONSTRUCTION.

SITE 15 IS IN A MID-STAGE OF CONSTRUCTION AT 58-03N
041-40E, APPROXIMATELY 3.1 NM SE OF POSSIBLE CONTROL
SITE 12. THE SECURED SITE CONSISTS OF A SILO UNDER
CONSTRUCTION IN AN EXCAVATION, 2 BUILDINGS, AND A THIRD
BUILDING UNDER CONSTRUCTION.

POSSIBLE SITE 16 IS FENCED AND IN AN UNDETERMINED STAGE
OF CONSTRUCTION AT 58-09N 041-22E, APPROXIMATELY 8.4 NM
WNW OF POSSIBLE CONTROL SITE 12.

PHOTOGRAPHIC REFERENCES FOR SIGNIFICANT ITEMS --

25X1

KOSTROMA ICBM LAUNCH SITE 1 UR 5801N 04122E
IDENTIFICATION ONLY.

25X1

KOSTROMA ICBM LAUNCH SITE 2 UR 5802N 04106E

25X1

A PROBABLE TRANSPORTER IS AT THE REAR OF THE LEFT
LAUNCH PAD. A PROBABLE MISSILE ON A TRANSPORTER IS IN
FRONT OF THE MISSILE READY BUILDING BEHIND THE LEFT
LAUNCH PAD.

NO NEW CONSTRUCTION, CHANGES IN FACILITIES, OR
PREVIOUSLY UNREPORTED FEATURES OBSERVED.

25X1

KOSTROMA ICBM LAUNCH SITE 3 UR 5758N 04109E

25X1

A MISSILE IS ON A TRANSPORTER IN FRONT OF THE RIGHT
MISSILE READY BUILDING AND A PROBABLE MISSILE IS ON A
TRANSPORTER IN FRONT OF THE RIGHT LAUNCH PAD. AN
ARCH-ROOFED BUILDING IS UNDER CONSTRUCTION TO THE RIGHT
OF THE RIGHT MISSILE READY BUILDING.

NO NEW CONSTRUCTION, CHANGES IN FACILITIES, OR
PREVIOUSLY UNREPORTED FEATURES OBSERVED.

25X1
ZUA1

KOSTROMA ICBM LAUNCH SITE 4 UR 5000N 04107E
THREE SMALL VEHICLES OBSERVED ON ROAD IN LAUNCH SITE.
NO MISSILES, MISSILE-RELATED EQUIPMENT, NEW
CONSTRUCTION, CHANGES IN FACILITIES, OR PREVIOUSLY
UNREPORTED FEATURES OBSERVED.

25X1
ZUA1

BALTA MRBM LAUNCH SITE 1 UR 4801N 02933E
ALL 4 LAUNCH POSITIONS ARE OCCUPIED. SEVERAL
VEHICLES/PIECES OF EQUIPMENT OBSERVED.
NO NEW CONSTRUCTION, CHANGES IN FACILITIES, OR
PREVIOUSLY UNREPORTED FEATURES OBSERVED.

25X1

BALTA MRBM LAUNCH SITE 2 UR 4807N 02934E
ALL 4 LAUNCH POSITIONS ARE OCCUPIED. AT LEAST 8
VEHICLES/PIECES OF EQUIPMENT OBSERVED. PART OF SITE
SUPPORT FACILITY IS CLOUD COVERED.
NO NEW CONSTRUCTION, CHANGES IN FACILITIES, OR
PREVIOUSLY UNREPORTED FEATURES OBSERVED.

25X1
ZUA1

[REDACTED]

25X1

KAKASHURA IRBM LAUNCH SITE UR 4239N 04727E
FOUR PROBABLE MISSILES ON TRANSPORTERS ARE IN FRONT OF
OLD RIM BUILDING AT SUPPORT SITE, A PROBABLE ERECTOR
AND A FUEL TRANSPORTER ARE AT THE LAUNCH SITE, AND
ANOTHER PROBABLE ERECTOR IS VISIBLE IN THE ENTRANCE TO
THE OLD RIM BUILDING. CONSTRUCTION CONTINUES ON A RIM
BUILDING AND 2 OTHER BUILDINGS

25X1

[REDACTED], NO OTHER SIGNIFICANT CHANGES
OBSERVED.

25X1
ZUA1

GELLI IRBM LAUNCH SITE UR 4245N 04728E
FIVE MISSILE TRANSPORTERS ARE PARKED ACROSS THE ROAD
[REDACTED] 2 PROBABLE
ERECTORS ARE IN THE MOTOR POOL AREA, AND 3 NOSE CONE
VANS [REDACTED] THE
LAUNCH SITE IS BEING TONED DOWN BY THE APPLICATION OF
DARK MATERIAL TO THE SOIL AND LOOP ROAD. A RIM
BUILDING AND A SMALLER DRIVE-IN BUILDING ARE STILL
UNDER CONSTRUCTION

25X1
ZUA1

25X1

25X1

[REDACTED] ROOFING IS APPROXIMATELY 50 PERCENT COMPLETE
ON THE NEW BUILDING IN THE MOTOR POOL. NO OTHER
SIGNIFICANT CHANGES OBSERVED.

25X1
ZUA1

GRESK MRBM LAUNCH SITE 1 UR 5314N 02742E
NO ERECTORS ARE OBSERVED ON THE PADS. THIRTEEN FUEL
TRANSPORT TRAILERS AND 4 PRIME MOVERS ARE PARKED EAST
OF THE EASTERNMOST PAD. IMMEDIATELY TO THE EAST IN A
REVETTED AREA ARE 7 FUEL STORAGE TANKS AND FURTHER EAST
6 FUEL/OXIDIZER TRAILERS ARE IN A REVETTED AREA.
SOUTHEAST OF THE EASTERN PAD ARE 3 FUEL/OXIDIZER
TRAILERS IN A REVETTED LOCATION WITH 2 MORE
TRAILER-LIKE OBJECTS OBSERVED ON THE OPPOSITE SIDE OF
THE ROAD.

25X1
ZUA1

25X1

TECAVA MRBM LAUNCH SITE 1 UR 5635N 02403E
AT LE

25X1
ZUA1

PREVIOUSLY UNREPORTED FEATURES OBSERVED.

25X1

[REDACTED]
IECAVA MRBM LAUNCH SITE 2 UR 5639N 02408E [REDACTED]
AT LEAST 2 POSITIONS APPEAR OCCUPIED. APPROXIMATELY 30
VEHICLES/PIECES OF EQUIPMENT OBSERVED.
NO NEW CONSTRUCTION, CHANGES IN FACILITIES, OR
PREVIOUSLY UNREPORTED FEATURES OBSERVED.

25X1

25X1

[REDACTED]
JELGAVA FIXED FIELD MRBM SITE 1 UR 5638N 02352E [REDACTED]
NO MISSILES, MISSILE-RELATED EQUIPMENT, NEW
CONSTRUCTION, CHANGES IN FACILITIES, OR PREVIOUSLY
UNREPORTED FEATURES OBSERVED.

25X1

25X1

25X1

[REDACTED]
JELGAVA FIXED FIELD MRBM SITE 2 UR 5644N 02355E [REDACTED]
NO MISSILES, MISSILE-RELATED EQUIPMENT, NEW
CONSTRUCTION, CHANGES IN FACILITIES, OR PREVIOUSLY
UNREPORTED FEATURES OBSERVED.

25X1

25X1

[REDACTED]
KOROSTEN MRBM LAUNCH SITE 2 UR 5052N 02830E [REDACTED]
ONLY THE SW PAD AND PART OF THE SITE SUPPORT AREA ARE
VISIBLE. THERE IS AN ERECTOR VISIBLE ON THE SW PAD.
NO NEW CONSTRUCTION, CHANGES IN FACILITIES, OR
PREVIOUSLY UNREPORTED FEATURES OBSERVED.

25X1

[REDACTED]
NIGRANDE IRBM LAUNCH SITE UR 5631N 02202E [REDACTED]
FIVE FUEL/OXIDIZER TRAILERS AND 5 OTHER VEHICLES/PIECES
OF EQUIPMENT ARE AT LAUNCH SITE. PROBABLE ERECTORS ARE
ON THE LOOP ROAD PATTERN NEAR EACH LAUNCH PAD. A
POSSIBLE MISSILE ON TRANSPORTER IS IN FRONT OF EACH OF
THE 2 NORTHERN READY BUILDINGS AND A THIRD POSSIBLE
MISSILE ON TRANSPORTER IS IN A CLEARING ACROSS THE ROAD
BETWEEN THE SAME 2 READY BUILDINGS.
NO NEW CONSTRUCTION, CHANGES IN FACILITIES, OR

25X1

SECTION # 07

PREVIOUSLY UNREPORTED FEATURES OBSERVED.

25X1

[REDACTED]
POLOTSK MRBM LAUNCH SITE 1 UR 5522N 02844E [REDACTED]
THE THREE NORTHEAST PADS AND PART OF THE SITE SUPPORT
AREA ARE PARTIALLY VISIBLE.
NO MISSILES, MISSILE-RELATED EQUIPMENT, NEW
CONSTRUCTION, CHANGES IN FACILITIES, OR PREVIOUSLY
UNREPORTED FEATURES OBSERVED.

25X1

25X1

[REDACTED]
RISTI MRBM LAUNCH SITE 1 UR 5904N 02403E [REDACTED]
IDENTIFICATION ONLY.

25X1

[REDACTED]
RISTI MRBM LAUNCH SITE 2 UR 5906N 02406E [REDACTED]
-- 2 LAUNCH POSITIONS APPEAR OCCUPIED. THE OTHER 2
POSITIONS ARE CLOUD COVERED. APPROXIMATELY 20
VEHICLES/PIECES OF EQUIPMENT OBSERVED. PART OF SITE
SUPPORT [REDACTED]
Approved For Release 2008/06/23 : CIA-RDP78B04558A001400020016-8

25X1

25X1

25X1

NO CHANGE OBSERVED IN [REDACTED] FACILITY.

25X1

[REDACTED]
SHCHITNO FIXED FIELD MRBM SITE 1 UR 5243N 02458E [REDACTED]
NO MISSILES, MISSILE-RELATED EQUIPMENT, NEW
CONSTRUCTION, CHANGES IN FACILITIES, OR PREVIOUSLY
UNREPORTED FEATURES OBSERVED.

25X1

25X1

[REDACTED]
SHCHITNO FIXED FIELD MRBM SITE 2 UR 5241N 02457E [REDACTED]
NO MISSILES, MISSILE-RELATED EQUIPMENT, NEW
CONSTRUCTION, CHANGES IN FACILITIES, OR PREVIOUSLY
UNREPORTED FEATURES OBSERVED.

25X1

25X1

[REDACTED]
UGOLNYY MRBM - IRBM LAUNCH SITE UR 6447N 17756E [REDACTED]
[REDACTED] -- ERECTORs ARE IN POSITION ON EACH LAUNCH PAD AND
1 PIECE OF UNIDENTIFIED EQUIPMENT IS ALSO PRESENT ON 2
OF THE PADS. EIGHTEEN VEHICLES ARE PARKED ON ROADS IN
THE SITE, [REDACTED]

25X1

25X1

[REDACTED] A PROBABLE
EXTENSION TO THE EAST END OF THE SMALLER MISSILE READY
BUILDING IS VISIBLE. ONE OF THE 3 BUILDINGS EAST OF
THE SITE SUPPORT FACILITY REMAINS INCOMPLETE.

25X1

25X1

[REDACTED]
[REDACTED] -- ERECTORs ARE IN POSITION ON 3 LAUNCH PADS. NO
OTHER SIGNIFICANT CHANGES SINCE [REDACTED]

25X1

25X1

25X1

25X1

[REDACTED]
KAMCHATKA PENINSULA MISSILE IMPACT AREA UR 5722N 16142E [REDACTED]
TWO CRATERS, NEW SINCE [REDACTED] ARE
OBSERVED ON [REDACTED] ANOTHER CRATER, PROBABLY NEW
SINCE [REDACTED], IS VISIBLE ON [REDACTED] A
TOTAL OF 138 CRATERS @11 PROBABLE OF VARYING SIZE AND
AGE ARE OBSERVED.
PHOTO REFERENCES FOR NEW CRATERS --

25X1

STAT

25X1

25X1

25X1

[REDACTED]

[REDACTED]

25X1

VINH SAM SEARCH VN 1840N 10540E [REDACTED]
FIFTEEN PERCENT OF THE AREA IS COVERED BY 50 PERCENT
CLOUD-COVERED PHOTOGRAPHY. FRAME 11 COVERS A NARROW
STRIP AT THE EXTREME NORTH END. FRAME 12 CENTERS ON
THE CITY OF VINH, AND FRAME 13 COVERS AN AREA 20 NM
SOUTH OF VINH. NO EVIDENCE OF NEW SAM ACTIVITY
OBSERVED IN CLOUD-FREE AREAS.

25X1

[REDACTED] TSANG-SHANG PROBABLE CD POSITIONS CH 3724N 11956E [REDACTED]
NO EVIDENCE OF CRUISE MISSILE SITES OR MISSILE-RELATED
EQUIPMENT CAN BE FOUND ALONG THE COAST FROM 37-22N
119-55E TO 37-26N 120-04E. SEVERAL SMALL UNOCCUPIED
REVTMENTS THAT MAY BE USED FOR AAA OR HEAVY ARTILLERY
ARE LOCATED ON THE SHORE ALONG WITH SEVERAL BUILDINGS
AND SECTIONS OF PROBABLE BAMBOO MATTING.

25X1
25X1

[REDACTED] PAO-TOU SAM SEARCH AREA CH 4039N 10958E [REDACTED]
[REDACTED] -- APPROXIMATELY 5 PERCENT OF THE CENTER PORTION OF
THE SEARCH AREA IS COVERED BY 80 PERCENT CLOUD-FREE
PHOTOGRAPHY. NO SAM OR MISSILE-ASSOCIATED ACTIVITY
OBSERVED.

25X1
25X1
25X1

[REDACTED] -- APPROXIMATELY 10 PERCENT OF THE NORTHERN PART OF
THE SEARCH AREA IS COVERED BY 95 PERCENT CLOUD-FREE
PHOTOGRAPHY. NO SAM SITES OR MISSILE-RELATED ACTIVITY
OBSERVED.

25X1

[REDACTED] TALLINN PROB LONG RANGE SAM LCH CPLX UR 5924N 02419E [REDACTED]
THE PRESENCE OF A LAUNCHER AND 2 PROBABLE MISSILE
DOLLIES AT EACH LAUNCH POSITION OF LAUNCH SITES D AND E
IS NOW CONFIRMED. THIS EQUIPMENT HAD NOT BEEN
INSTALLED AS OF [REDACTED] BUT WAS PROBABLY
IN PLACE ON [REDACTED] HOWEVER, THE SITE
CONTROL REVTMENTS ARE STILL UNOCCUPIED. FOUR PROBABLE
BURIED TANKS MEASURING APPROXIMATELY [REDACTED]
ARE OBSERVED UNDER CONSTRUCTION ON THE LOOP ROAD ON THE
NORTH SIDE OF THE ACCESS ROAD TO LAUNCH SITE E. THIS
ACTIVITY WAS FIRST DISCERNIBLE ON [REDACTED]
AND WAS NOT EVIDENT ON [REDACTED]

25X1

25X1

25X1
25X1

25X1

25X1
25X1

THE LAUNCHERS AT POSITIONS 3 AND 6 AT LAUNCH SITE A
APPEAR TO HAVE BEEN MOVED OFF OF THE LAUNCH POINTS
SINCE [REDACTED] NO OTHER CHANGE IS OBSERVED AT
LAUNCH SITES A, B, AND C, ALTHOUGH MOVEMENT OF THE
PROBABLE MISSILE DOLLIES AT SEVERAL LAUNCH POSITIONS IS
EVIDENT

25X1

25X1

BEEN REMOVED. FOUR PROBABLE VANS ARE NOW PARKED IMMEDIATELY SOUTH OF THE MOUND. NO OTHER CHANGE IS OBSERVED. CONSTRUCTION CONTINUES AT THE AIR WARNING FACILITY 3.5 NM SE OF THE LAUNCH COMPLEX. THE MOUNDS APPEAR TO BE COMPLETE, BUT THE ELECTRONIC EQUIPMENT HAS NOT BEEN EMPLACED.

IN THE MISSILE ASSEMBLY AND CHECKOUT AREA, AN UNIDENTIFIED VEHICLE/PIECE OF EQUIPMENT IS OBSERVED IN

SECTION # 09

FRONT OF THE SOUTHERN LARGE REVETTED BUILDING. AN UNIDENTIFIED LINEAR OBJECT [REDACTED] LENGTH AND WHAT APPEARS TO BE A CANVAS-COVERED PIECE OF EQUIPMENT APPROXIMATELY [REDACTED] LONG ARE OBSERVED NEAR THE WESTERN DRIVE-THROUGH BUILDING ON THE MIDDLE ROAD OF THE 3 EAST-WEST ROADS.

25X1

25X1

NO MISSILES ARE IDENTIFIED AT THE COMPLEX.

25X1

[REDACTED]
LIEPAJA PROB LONG RANGE SAM LCH CPLX UR 5633N 02111E [REDACTED] CONSTRUCTION HAS CONTINUED THROUGHOUT THE ENTIRE COMPLEX SINCE IT WAS OBSERVED ON PHOTOGRAPHY OF COMPARABLE SCALE ON [REDACTED]

25X1

25X1

LAUNCH SITES B AND D ARE IN A LATE STAGE OF CONSTRUCTION, SITE E IN A MID-TO-LATE STAGE, AND SITES A AND C IN A MID-STAGE. CONSTRUCTION OF THE ELECTRONIC SITE IS VIRTUALLY COMPLETE AND THE MISSILE ASSEMBLY AND CHECKOUT AREA IS PROBABLY IN A MID-TO-LATE STAGE OF CONSTRUCTION.

A KEYHOLE-SHAPED PROBABLE CONCRETE APRON IS NOW PRESENT AT THE LAUNCH POINT OF EACH POSITION OF LAUNCH SITES B, D, AND E. LAUNCH POSITION REVETMENTS HAVE BEEN CONSTRUCTED AT THE 3 SITES, AND SERVICE ROADS OF SITES B AND D ARE SMOOTH SURFACED. CONSTRUCTION OF REVETTED CONTROL CENTERS OF SITES B AND D ARE IN A LATE STAGE AND IN AN EARLY-TO-MID STAGE AT SITE E. A TANK OBSERVED ON [REDACTED] AT THE ENTRANCE TO THE NOW REVETTED CONTROL CENTER OF SITE D NOW APPEARS EARTH COVERED.

25X1

CIRCULAR PATTERNS AT COMPARABLE LOCATIONS AT SITES B AND E INDICATE COVERED TANKS ARE PRESENT. THREE LAUNCH POSITIONS AT SITE C @C-3, C-4, AND C-5 ARE OBSCURED BY TREE SHADOWS. LAUNCH POSITIONS C-1 AND C-2 ARE IN A MID-STAGE OF CONSTRUCTION, HAVING PROGRESSED SINCE MAY, AND POSITION C-6 HAS BEEN GRADED SINCE MAY BUT IS IN AN EARLIER STAGE OF CONSTRUCTION. STATUS OF LAUNCH POSITION REVETMENT CONSTRUCTION IS UNDETERMINED. CONSTRUCTION OF THE CONTROL CENTER AT SITE C IS IN AN INITIAL STAGE. AN OPEN TANK IS WITHIN THE CENTRAL AREA OF THE SITE.

AT LAUNCH SITE A, POSITION A-4, GRADING HAS TAKEN PLACE SINCE MAY AND RAILS OR RAILBEDS HAVE BEEN INSTALLED AT LAUNCH POSITION A-5. REVETMENTS ARE NOW PRESENT AT POSITIONS A-5 AND A-6. CONSTRUCTION OF THE SITE CONTROL CENTER HAS NOT BEGUN. SERVICE ROADS OF SITE A ARE UNIMPROVED.

CONSTRUCTION OF REVETMENT WALLS AT THE ELECTRONIC SITE CONTROL CENTER IS EARLY COMPLETE. THEY WERE IN AN INITIAL STAGE IN MAY. NO CHANGES OR ADDITIONS ARE OBSERVED.

SITE. A NEW PROBABLE DRAINAGE DITCH HAS BEEN EXTENDED ACROSS THE CENTER OF THE ELECTRONIC SITE. NEW GROUND SCAR EXTENDS FROM THE VICINITY OF THE CONTROL CENTER IN THE GENERAL DIRECTION OF THE AIR WARNING RADAR SITE LOCATED APPROXIMATELY 2 NM NE OF THE LAUNCH COMPLEX. EXTENT OF THE GROUND SCAR IS UNDETERMINED.

REVETMENT WALLS, CONSTRUCTED SINCE [REDACTED] EXTEND ALONG THE EASTERN ENDS AND BETWEEN THE 2 ADJACENT 120- X 80-FT BUILDINGS IN THE MISSILE ASSEMBLY AND CHECKOUT AREA, AND ALONG THE NORTHERN SIDE OF THE NORTHERNMOST BUILDING. A WALL IS UNDER CONSTRUCTION ALONG THE SIDE OF THE SOUTHERNMOST BUILDING. THE APRON SERVICING THE 2 BUILDINGS IS NOW SMOOTH SURFACED. A PROBABLE DRIVE-THROUGH BUILDING AT THE SE CORNER OF THE MISSILE ASSEMBLY AND CHECKOUT AREA HAS BEEN EXTERNALLY COMPLETED SINCE MAY. THREE PROBABLE VANS OR VEHICLES ARE PARKED ON AN IMPROVED AREA ALONG THE NORTHERNMOST ROAD IN THIS AREA. PROBABLE LIGHT POLES HAVE BEEN INSTALLED ALONG THIS ROAD.

25X1

TWELVE POSSIBLE CANVAS-COVERED VEHICLES OR PIECES OF EQUIPMENT ARE PARKED JUST SOUTH OF THE INTERSECTION OF THE LAUNCH AREA MAIN ROAD AND THE ACCESS ROAD SERVICING LAUNCH SITE C. NUMEROUS TRUCKS AND OTHER VEHICLES ASSOCIATED WITH CONSTRUCTION ARE OBSERVED WITHIN THE COMPLEX.

THE 4 RADAR MOUNDS ARE NEARING COMPLETION AT THE AIR WARNING RADAR SITE UNDER CONSTRUCTION NE OF THE LAUNCH COMPLEX. REVETMENTS FOR THE CENTRAL POSITION OF THE

SECTION # 10

SITE ARE IN A MID-STAGE OF CONSTRUCTION. CONSTRUCTION OF THE CONTROL BUILDING AT THE SITE HAS PROGRESSED SINCE MAY BUT IT DOES NOT APPEAR COMPLETE. A NEW GROUND SCAR IS OBSERVED EXTENDING A SHORT DISTANCE FROM THE SITE IN THE DIRECTION OF THE LAUNCH COMPLEX. ANOTHER NEW GROUND SCAR LEADS FROM THE RADAR SITE TO THE 2 UNIDENTIFIED FACILITIES TO THE NORTH. NO ADDITIONAL CHANGE HAS OCCURRED IN THE STATUS OF THESE FACILITIES SINCE MAY.

GROUND SUPPORT EQUIPMENT, PROBABLY FOR THE LAUNCH COMPLEX, REMAINS PARKED AT LIEPAJA AIRFIELD EAST. TWO TRACKING/GUIDANCE RADARS ARE NOW PARKED IN THE AREA WHERE ONE WAS OBSERVED IN MAY.

NO MISSILES ARE IDENTIFIED AT THE LAUNCH COMPLEX OR IN THE PARKING AREA AT THE AIRFIELD.

[REDACTED] 25X1
THANH HOA SAM SITE A17-2 VN 1945N 10547E [REDACTED] 25X1
NO MISSILES, MISSILE-RELATED EQUIPMENT, NEW CONSTRUCTION, CHANGES IN FACILITIES, OR PREVIOUSLY UNREPORTED FEATURES OBSERVED.

[REDACTED] 25X1
THANH HOA SAM SITE A19-2 VN 1941N 10546E [REDACTED] 25X1
IDENTIFICATION ONLY.

[REDACTED] 25X1
THANH HOA SAM SITE A14-2 VN 1945N 10520E [REDACTED] 25X1
IDENTIFICATION ONLY.

[REDACTED] 25X1
VINH AREA FIELD SAM SITE 3 VN 1810N 10542E [REDACTED] 25X1
NO MISSILES, MISSILE-RELATED EQUIPMENT, NEW CONSTRUCTION, CHANGES IN FACILITIES, OR PREVIOUSLY UNREPORTED FEATURES OBSERVED.

225X1

25X1
25X1

STARYY KILDIN CRUISE-MISSILE LAUNCH SITE 2 UR 6922N 03404E [REDACTED]
SITE CONSISTS OF 2 CONFIRMED LAUNCH POSITIONS ORIENTED
ON AN AZIMUTH OF 000 DEGREES WITH A CENTRAL GUIDANCE
AREA CONTAINING UNIDENTIFIED PIECES OF EQUIPMENT.
OCCUPANCY OF THE LAUNCH POSITIONS IS UNDETERMINED. AT
LEAST 3 BUILDINGS ARE IDENTIFIED WITHIN THE SINGLE
FENCED AREA.

25X1
25X1

[REDACTED] KORDON SAM TRAINING CENTER UR 4725N 04804E [REDACTED]
ONLY SITES 1A, 1B, 1, 2, 3, AND THE UNIDENTIFIED AREA
ESE OF THE LAUNCH LINE ARE COVERED. SITES 4 AND 5 ARE
PARTIALLY COVERED.

SITES 1A AND 1B ARE UNOCCUPIED. SITE 1 HAS 6 REVETTED
LAUNCH POSITIONS, EACH OCCUPIED BY AN SA-2 LAUNCHER,
AND A REVETTED CENTRAL GUIDANCE AREA CONTAINING A
PROBABLE RADAR AND 10 VEHICLES/PIECES OF EQUIPMENT.
IMMEDIATELY SOUTH OF THE LAUNCH AREA ARE 5 SA-2
TRANSPORTERS WITHOUT PRIME MOVERS, 6 SETS OF BOGIE
WHEELS, AND 2 SA-2 LAUNCHERS. ONE OF THE TRANSPORTERS
IS OCCUPIED BY A PROBABLE SA-2 MISSILE WHILE THE OTHERS
ARE PROBABLY UNOCCUPIED.

SITE 2 HAS 6 REVETTED LAUNCH POSITIONS, EACH OCCUPIED
BY AN SA-2 LAUNCHER, AND A REVETTED CENTRAL GUIDANCE
AREA OCCUPIED BY 1 PROBABLE RADAR AND 10
VEHICLES/PIECES OF EQUIPMENT. IMMEDIATELY SOUTH OF THE
LAUNCH AREA ARE 6 SA-2 LAUNCHERS AND AT LEAST 7 OTHER
VEHICLES/PIECES OF EQUIPMENT. IN THE NW CORNER OF THE
SITE 2 LAUNCH AREA ARE 6 PROBABLE SA-2 TRANSPORTERS
WITHOUT PRIME MOVERS AND 1 OTHER VEHICLE/PIECE OF
EQUIPMENT. ONE OF THE TRANSPORTERS IS OCCUPIED BY A
PROBABLE SA-2 MISSILE AND THE OTHERS ARE PROBABLY
EMPTY.

SITE 3 HAS 6 UNRETTED LAUNCH POSITIONS, EACH OCCUPIED
BY AN SA-2 LAUNCHER, AND A REVETTED CENTRAL GUIDANCE
AREA OCCUPIED BY A PROBABLE RADAR AND AT LEAST 8
VEHICLES/PIECES OF EQUIPMENT. IMMEDIATELY SW OF THE
LAUNCH AREA AT SITE 3 ARE 6 SETS OF BOGIE WHEELS, 6
PROBABLE SA-2 LAUNCHERS, 6 PROBABLE SA-2 TRANSPORTERS
WITHOUT PRIME MOVERS, AND AT LEAST 2 OTHER
VEHICLES/PIECES OF EQUIPMENT. ONE OF THE PROBABLE SA-2
TRANSPORTERS IS POSSIBLY OCCUPIED AND THE REST ARE
PROBABLY EMPTY.

IN SITE 4, 5 OF THE 6 REVETTED POSITIONS ARE IMAGED ON

SECTION # 11

THIS MISSION, 3 CONTAIN PROBABLE SA-2 LAUNCHERS AND 2
DO NOT. THE REVETTED CENTRAL GUIDANCE AREA CONTAINS AT
LEAST 7 VEHICLES/PIECES OF EQUIPMENT. ONE OF THE
LAUNCH POSITIONS, WITHOUT A LAUNCHER, CONTAINS A
POSSIBLE SA-2 ON A DOLLY.

AT SITE 5, NONE OF THE LAUNCH POSITIONS OR
MISSILE-RELATED EQUIPMENT IS DISCERNIBLE.

THE UNIDENTIFIED AREA APPROXIMATELY 3.5 NM ESE OF
LAUNCH SITE 1 PREVIOUSLY CALLED AN UNIDENTIFIED
POSSIBLE LAUNCH AREA UNDER CONSTRUCTION IS PROBABLY
COMPLETE. NOW COMPLETELY SECURED BY A SINGLE FENCE,
THE FACILITY HAS 2 ADJACENT, IDENTICAL HARDSTANDS WITH
A LARGE REVETMENT ALL IMMEDIATELY NORTH. NEITHER
HARDSTAND IS REVETTED FROM THE OTHER AND THE LARGE
REVE

CONTIGUOUS TO THE REVETMENT WALL, ANOTHER REVETTED
HARDSTAND, A PROBABLE BURIED STRUCTURE, A POSSIBLE
BURIED TANK, AND AN INTRICATE ROAD PATTERN WITH
WIDE-RADIUS TURNS.

25X1

[REDACTED]
DALNYAYA CRUISE-MISSILE LAUNCH SITE UR 4554N 14204E NO COMOR
THE SITE AT 45-55-00N 142-05-00E CONSISTS OF 2 REVETTED
LAUNCH POSITIONS OCCUPIED BY LAUNCHERS. A PROBABLE
SHEET BEND RADAR IS IN THE REVETMENT BETWEEN THE LAUNCH
POSITIONS AND A PROBABLE CONTROL VAN IS IN THE
REVETMENT JUST TO THE NORTH. AN UNIDENTIFIED
TOWER-MOUNTED RADAR AND A CANVAS-COVERED MISSILE
TRANSPORTER WITH PRIME MOVER ARE LOCATED ON THE
ADJACENT LOOP ROAD ALONG WITH SEVERAL OTHER
VEHICLES/PIECES OF EQUIPMENT. AN UNCOVERED KENNEL
MISSILE IS IMMEDIATELY TO THE SOUTH IN THE MISSILE HOLD
AREA. SEVEN BUILDINGS ARE LOCATED ADJACENT TO THE
ACCESS ROAD. THE OTHER LAUNCH SITE AT 45-54-04N
142-04-40E IS UNOCCUPIED. NO VEHICLES/EQUIPMENT ARE
OBSERVED IN THE MISSILE CHECKOUT AND STORAGE AREA. THE
MAIN SUPPORT FACILITY APPROXIMATELY 0.5 NM WEST OF THE
CHECKOUT AND STORAGE AREA CONTAINS 4 CANVAS-COVERED
MISSILE TRANSPORTERS AND NUMEROUS OTHER VEHICLES/PIECES
OF EQUIPMENT.

25X1

AIR FACILITIES

SPASSK-DALNIY AIRFIELD EAST UR 4437N 13253E [REDACTED]
OB -- NONE OBSERVED.
RUNWAY REPAIR AND TAXIWAY EXTENSION CONTINUES.
SOUTHWEST END OF AIRFIELD IS OBSCURED BY CLOUDS.

25X1

[REDACTED]
PETROPAVLOVSK/YELIZOVO AIRFIELD UR 5310N 15830E [REDACTED]
OB -- [REDACTED] -- 4 CAMEL, 1 COOT, 2 CAT/CUB, 2 CRATE AND 9
CAB IN THE MAINTENANCE AREA WEST OF THE NNW END OF THE
RUNWAY, 8 BADGER IN THE CENTRAL MAINTENANCE AREA, 5
FAGOT/FRESCO SOUTH OF THE POL STORAGE AREA, 4 FISHPOT,
3 FIREBAR/BREWER AND 2 FAGOT/FRESCO ON THE SOUTHERNMOST
APRON, 8 FISHPOT, 6 FIREBAR/BREWER AND 12 FAGOT/FRESCO
ON THE SOUTH-CENTRAL APRON, 1 BADGER ON A LINK TAXIWAY,
1 BADGER ON THE PARALLEL TAXIWAY, 5 HOUND AND 2 HARE
WEST OF THE SOUTH-CENTRAL APRON, 2 BADGER, 1 BEAGLE, 1
CAT/CUB, 1 CAMP, 1 CRATE, 1 CAB AND 3 HOUND ADJACENT TO
THE PARALLEL TAXIWAY, 2 CRATE, 1 CAB, 3 COLT, 3 HOUND
AND 12 KENNEL ASM ON THE SE PARKING APRON, AND 2
FISHPOT, 2 FIREBAR/BREWER AND 3 FAGOT/FRESCO EAST OF
THE SE PARKING APRON.

25X1

25X1

25X1

[REDACTED] - 3 BADGER/CAMEL, 1 CAT/CUB, 7 CAB AND 1 POSSIBLE
CAB IN THE MAINTENANCE AREA WEST OF THE NNW END OF THE
RUNWAY @PARTIAL COVERAGE, 9 BADGER IN THE CENTRAL
MAINTENANCE AREA, 7 FAGOT/FRESCO SOUTH OF THE POL
STORAGE AREA, 3 FISHPOT, 4 FIREBAR/BREWER AND 1
FAGOT/FRESCO ON THE SOUTHERNMOST APRON, 9 FISHPOT, 5
FIREBAR/BREWER AND 12 FAGOT/FRESCO ON THE SOUTH-CENTRAL
APRON, 5 HOUND AND 2 HARE WEST OF THE SOUTH-CENTRAL
APRON, 2 BADGER, 2 BEAGLE, 1 CAMP, 1 CRATE, 1 CAB AND 3
HOUND ADJACENT TO THE PARALLEL TAXIWAY, 21 BADGER, 1
CAT/CUB, 1 CRATE, 2 CAB, 3 COLT, 2 HOUND AND 13 KENNEL
ASM ON THE SE PARKING APRON, AND 1 FISHPOT, 2
FIREBAR/BREWER AND 4 FAGOT/FRESCO @2 WITHOUT EMPENNAGE
EAST OF THE SE PARKING APRON.
NO NEW CONSTRUCTION OR CHANGES IN FACILITIES OBSERVED.

25X1

25X1

AKHTUBINSK/VLADIMIROVKA AIRFIELD UR 4818N 04613E [REDACTED] 25X1
 NO NEW CONSTRUCTION OR COMPONENTS OR PARTIALLY
 ASSEMBLED AIRCRAFT OR MISSILES OBSERVED.

[REDACTED] -- 2 IDENTICAL NEW-GENERATION AIRCRAFT @DISSIMILAR 25X1
 TO THOSE OBSERVED AT NOVOSIBIRSK AIRFIELD WEST OR
 RAMENSKOYE FLIGHT TEST CENTER ARE LOCATED AT THE
 AIRFIELD @ONE IN AIRBORNE WEAPONS COMPLEX AND ONE ON
 PARKING APRON ADJACENT TO THE COMPLEX. DIMENSIONS OF
 BOTH AIRCRAFT ARE -- WING SPAN [REDACTED] FUSELAGE LENGTH 25X1
 70 FT, FUSELAGE DIAMETER [REDACTED] @IN FRONT OF AIR 25X1
 INTAKES, FUSELAGE DIAMETER, INCLUDING ENGINES, 10 FT,
 AND TAIL SPAN [REDACTED] BOTH AIRCRAFT HAVE DELTA WINGS 25X1
 AND 2 INTERNALLY MOUNTED ENGINES.

OB -- 3 BEAR, 7 BLINDER, 18 BADGER, 4 BEAGLE, 1
 FIDDLER, 8 FISHPOT @ONE WITHOUT TAIL ASSEMBLY, 3
 FITTER, 15 FLASHLIGHT/FIREBAR, 14 FISHBED, 3 FARMER, 7
 FAGOT/FRESCO, 3 MANDRAKE, 1 CAMEL, 1 COOKPOT, 1 CAMP, 1
 COKE, 6 CRATE, 2 CAB, 2 COLT, AND 4 HOUND ON MAIN
 PARKING APRONS, 1 BLINDER IN MAINTENANCE AREA, 1
 BLINDER TAXIING AT SE END OF 8,250-FT CONCRETE RUNWAY,
 3 FITTER, 5 FISHPOT, 3 FLASHLIGHT/FIREBAR, 7 FISHBED, 1
 FAGOT/FRESCO, 2 MANDRAKE, AND 1 MAYA IN AIRBORNE
 WEAPONS COMPLEX, 5 BADGER, 25 BEAGLE, 35 FAGOT, 28
 MANDRAKE, AND 1 PROBABLE MAYA ON GRADED-EARTH PARKING
 APRON SOUTH OF 13,250-FT RUNWAY, 1 BADGER, 2 BULL, 1
 BEAGLE, 1 FITTER, 1 FLASHLIGHT/FIREBAR, 1 FARMER, AND
 10 FAGOT/FRESCO IN DERELICT AREA, AND 1 BEAGLE AT REAR
 OF FIRING-IN BUTT.

[REDACTED] -- 1 NEW-GENERATION AIRCRAFT @DESCRIBED ON PASS. 25X1
 REMAINS IN AIRBORNE WEAPONS COMPLEX, 3 BEAR, 8
 BLINDER, 19 BADGER, 4 BEAGLE, 1 FIDDLER, 10 FISHPOT @1
 WITHOUT TAIL ASSEMBLY, 5 FITTER, 15 FIREBAR/BREWER, 1
 FLASHLIGHT, 16 FISHBED, 3 FARMER, 6 FAGOT/FRESCO, 3
 MANDRAKE, 3 CAMEL, 1 COOKPOT, 1 CAMP, 1 COKE, 7 CRATE,
 2 CAB, 2 COLT, 6 HOUND, AND 1 A-FRAME TOW TARGET ON
 MAIN PARKING APRONS, 1 BLINDER IN MAINTENANCE AREA, 3
 FITTER, 5 FISHPOT, 4 FIREBAR/BREWER, 8 FISHBED, 1
 FAGOT/FRESCO, 2 MANDRAKE, AND 1 MAYA IN AIRBORNE
 WEAPONS COMPLEX, 4 BADGER, 25 BEAGLE, 35 FAGOT, 28
 MANDRAKE, AND 1 PROBABLE MAYA ON GRADED-EARTH PARKING
 APRON SOUTH OF 13,250-FT RUNWAY, 1 BADGER, 2 BULL, 1
 BEAGLE, 1 FITTER, 1 FLASHLIGHT/FIREBAR, 1 FARMER, AND
 12 FAGOT/FRESCO IN DERELICT AREA, AND 1 BEAGLE AT REAR
 OF FIRING-IN BUTT.

[REDACTED] 25X1

CHENG-CHOU AIRFIELD NORTHEAST CH 3447N 11343E [REDACTED] 25X1
 OB -- 36 CRATE, 9 CAB, AND 2 COLT.
 NO NEW CONSTRUCTION, CHANGES IN FACILITIES, OR
 PREVIOUSLY UNREPORTED FEATURES OBSERVED.

[REDACTED] 25X1
 CHENG-TU/SHUANG-LIU AIRFIELD CH 3034N 10356E [REDACTED] 25X1
 OB -- 4 CRATE, 3 CAB, AND 11 COLT.
 NO NEW CONSTRUCTION, CHANGES IN FACILITIES, OR
 PREVIOUSLY UNREPORTED FEATURES OBSERVED.

[REDACTED] 25X1
 CHENG-TU/TAI-PING-SSU AIRFIELD CH 3036N 10400E [REDACTED] 25X1
 OB -- 26 BAT, 3 CRATE, 5 COLT, AND 5 HOUND.
 NO NEW CONSTRUCTION OR CHANGES IN FACILITIES OBSERVED.

[REDACTED] 25X1
 CHENG-TU/WEN-CHIAN AIRFIELD CH 3042N 10357 [REDACTED] 25X1
 OB -- 1 FAGOT/FRESCO, 1 CRATE, 22 SMALL PROBABLE
 SWEEP-

[REDACTED] 25X1
HAN-KOU AIRFIELD CH 3035N 11414E [REDACTED] 25X1
OB -- [REDACTED] -- 6 FARMER, 56 FAGOT/FRESCO, 1 CRATE, AND 5 25X1
COLT.
NO NEW CONSTRUCTION, CHANGES IN FACILITIES, OR
PREVIOUSLY UNREPORTED FEATURES OBSERVED.

[REDACTED] 25X1
HSIANG-TANG AIRFIELD CH 2826N 11556E [REDACTED] 25X1
OB -- 36 FAGOT/FRESCO, 5 COLT, AND 2 MAX/MOOSE.
NO NEW CONSTRUCTION, CHANGES IN FACILITIES, OR
PREVIOUSLY UNREPORTED FEATURES OBSERVED.

[REDACTED] 25X1
HSIN-CHING AIRFIELD CH 3025N 10351E [REDACTED] 25X1
OB -- 19 COLT. NO RADAR OBSERVED.

SECTION # 13

NO NEW CONSTRUCTION OR CHANGES IN FACILITIES OBSERVED. 25X1

[REDACTED] 25X1
KUANG-CHOU/PAI-YUN AIRFIELD CH 2311N 11316E [REDACTED] 25X1
OB -- [REDACTED] -- 1 COOT, 1 CRATE, 1 CAB, AND 7 COLT. 25X1
[REDACTED] -- 2 CRATE, 1 CAB, AND 7 COLT. 25X1
A LARGE TERMINAL BUILDING IS BEING CONSTRUCTED
IMMEDIATELY NW OF THE RUNWAY CENTER AND ADJACENT TO A
LARGE PARKING APRON.

[REDACTED] 25X1
LING-SHUI AIRFIELD CH 1830N 10959E [REDACTED] 25X1
OB -- 20 FAGOT/FRESCO @1 WITHOUT EMPENNAGES.
NO NEW CONSTRUCTION, CHANGES IN FACILITIES, OR
PREVIOUSLY UNREPORTED FEATURES OBSERVED.

[REDACTED] 25X1
LIU-CHOU AIRFIELD CH 2417N 10923E [REDACTED] 25X1
OB -- 11 PROBABLE MAX/MOOSE.
NO NEW CONSTRUCTION, CHANGES IN FACILITIES, OR
PREVIOUSLY UNREPORTED FEATURES OBSERVED.

[REDACTED] 25X1
MING-CHIANG AIRFIELD NORTH CH 3232N 11404E [REDACTED] 25X1
OB -- 40 BAT AND 6 COLT.
NO NEW CONSTRUCTION OR CHANGES IN FACILITIES OBSERVED.
NO ELECTRONICS OR COMMUNICATIONS FACILITIES OBSERVED.

[REDACTED] 25X1
NAN-CHANG AIRFIELD NEW CH 2838N 11555E [REDACTED] 25X1
OB -- 37 COLT AND 19 MAX/MOOSE.
NO NEW CONSTRUCTION OR CHANGES IN FACILITIES OBSERVED.
NO ELECTRONICS OR COMMUNICATIONS FACILITIES OBSERVED.

[REDACTED] 25X1
PENG-SHAN AIRFIELD CH 3015N 10351E [REDACTED] 25X1
OB -- 13 SMALL STRAIGHT-WING. RUNWAY APPEARS
SERVICEABLE AND OPERATIONAL. NO RADAR OR RADIO
FACILITIES OBSERVED.
NO NEW CONSTRUCTION, CHANGES IN FACILITIES, OR
PREVIOUSLY UNREPORTED FEATURES OBSERVED.

[REDACTED] 25X1
SHIH-CHIA-CHUANG AIRFIELD CH 3805N 11425E [REDACTED] 25X1
OB -- 49 FAGOT/FRESCO, 1 CRATE, 1 COLT, 2 MAX/MOOSE,
AND 2 PROBABLE MAX/MOOSE FUSELAGES.
NO NEW CONSTRUCTION OR CHANGES IN FACILITIES OBSERVED.
NO ELECTRONICS OR COMMUNICATIONS FACILITIES OBSERVED.

[REDACTED] 25X1
TAI-YUAN AIRFIELD NEW CH 3740N 11233E [REDACTED] 25X1
OB -- Approved For Release 2008/06/23 : CIA-RDP78B04558A001400020016-8

[REDACTED]
AN-KANG AIRFIELD CH 3242N 10856E [REDACTED]

OB -- NONE OBSERVED.

NO NEW CONSTRUCTION, CHANGES IN FACILITIES, OR
PREVIOUSLY UNREPORTED FEATURES OBSERVED.

25X1

25X1

[REDACTED]
NAN-NING AIRFIELD SOUTH CH 2236N 10810E [REDACTED]

OB -- 3 FISHBED, 21 FARMER, 1 FAGOT/FRESCO, AND 1 CAB.

NO NEW CONSTRUCTION, CHANGES IN FACILITIES, OR
PREVIOUSLY UNREPORTED FEATURES OBSERVED.

25X1

25X1

[REDACTED]
HU-HSIEN AIRFIELD CH 3409N 10836E [REDACTED]

OB -- 2 CAB.

ONLY THE EXTREME NE END OF THE RUNWAY AND PARKING APRON
IS DISCERNIBLE.

NO NEW CONSTRUCTION, CHANGES IN FACILITIES, OR
PREVIOUSLY UNREPORTED FEATURES OBSERVED.

25X1

25X1

[REDACTED]
HSIN-HSIANG AIRFIELD CH 3518N 11350E [REDACTED]

OB -- 2 PROBABLE COLT AND 28 HOUND.

NO NEW CONSTRUCTION, CHANGES IN FACILITIES, OR
PREVIOUSLY UNREPORTED FEATURES OBSERVED.

25X1

25X1

[REDACTED]
YEN-LIANG AIRFIELD CH 3439N 10916E [REDACTED]

OB -- 1 BEAGLE, 6 FARMER, 3 FRESCO, 1 CAB, 1 CAB

FUSELAGE, 5 COLT, 1 COLT FUSELAGE, AND 3 MAX/MOOSE.
CONSTRUCTION CONTINUES ON RUNWAY EXTENSION, PARALLEL
TAXIWAY, ALERT APRON, PARKING APRONS, AND TAXIWAYS.

25X1

25X1

[REDACTED]
HSU-CHANG AIRFIELD CH 3402N 11343E [REDACTED]

OB -- 1 CAB AND 23 MAX/MOOSE.

NO NEW CONSTRUCTION, CHANGES IN FACILITIES, OR
PREVIOUSLY UNREPORTED FEATURES OBSERVED.

25X1

25X1

SECTION # 14

[REDACTED]
PING-YUAN-CHIEH AIRFIELD CH 2342N 10350E [REDACTED]

OB -- NONE OBSERVED.

CONSTRUCTION ON DISPERSAL AND SUPPORT AREA IS NEARING
COMPLETION.

25X1

25X1

[REDACTED]
LAN-CHO-WAN-TZU AIRFIELD CH 4357N 08705E [REDACTED]

[REDACTED] -- THE CONCRETE RUNWAY IS BEING EXTENDED AT THE NW
END FROM 8,790 FT TO 10,550 FT. A PARALLEL TAXIWAY, 2
END-CONNECTING LINKS, 3 CROSSOVER LINKS, 1 ALERT APRON,
AND 3 LARGE PARKING APRONS ARE IN VARIOUS STAGES OF
CONSTRUCTION.

OB -- NONE OBSERVED.

25X1

25X1

25X1

[REDACTED]
HA-MI AIRFIELD 2 CH 4251N 09338E [REDACTED]

IDENTIFICATION ONLY.

25X1

25X1

[REDACTED]
CHIU-HO-SHIH AIRFIELD CH 4210N 08712E [REDACTED]

OB -- NONE OBSERVED.

CONSTRUCTION APPEARS TO BE COMPLETE ON PARALLEL TAXIWAY
AND PARKING APRONS. CONSTRUCTION CONTINUES ON TAXIWAY
EXTENDING NW OF AIRFIELD. A PROBABLE HANGAR AND
ASSOCIATED BUILDING STRUCTURES ARE UNDER CONSTRUCTION
AT THE TERMINUS OF THIS TAXIWAY. A NEW TAXIWAY IS
UNDER CONSTRUCTION AND EXTENDS NE FROM THE AIRFIELD.

25X1

25X1

25X1

SMALL APRON AT THE WNW END OF THE RUNWAY.

Approved For Release 2008/06/23 : CIA-RDP78B04558A001400020016-8

25X1

HSU-PU AIRFIELD CH 2756N 11040E

25X1

OB -- NONE OBSERVED.

A RUNWAY, PARALLEL TAXIWAY, 2 CROSSOVER LINKS, AND 3
PARKING APRONS @2 OF WHICH MAY ALSO BE USED AS ALERT
APRONS AND END-CONNECTING LINKS ARE ALL UNDER
CONSTRUCTION.

25X1

Page Denied

Next 1 Page(s) In Document Denied

NAVAL ACTIVITY/PORTS

CHING-TAO SUBMARINE BASE CH 3604N 12019E [REDACTED]
 OB -- SUBMARINE BASE -- 1 R-CLASS SS, 3 W-CLASS SS, 1
 PROBABLE S-1-CLASS OSS, 1 PROBABLE T-43-CLASS AG, 1 NEW
 CLASS LST, 1 LSIL/LSSL-CLASS LSIL, AND 3 SMALL CRAFT.
 SURFACE SHIP BERTHING AREA -- 1 GORDYY-CLASS ODD, 1
 KRONSTADT-CLASS PC, 2 SHANGHAI-CLASS PTF, 2 NEW CLASS
 LST, 1 LST-1-CLASS LST, 2 LSIL/LSSL-CLASS LSIL, 1 AKL
 @SIMILAR TO HO-PING 59 THROUGH 63 CLASS#, 1 SMALLER
 AKL, 1 PROBABLE AO, 2 AO OF A CLASS DISTINGUISHED BY A
 CATWALK WHICH JOGS NEAR THE FORECASTLE, 5 AT, AT LEAST
 5 YAGT, 2 POSSIBLE COMBATANTS, AND SEVERAL SMALL CRAFT.
 VESSELS -- IN COMMERCIAL PORT -- 7 FREIGHTER, 3
 TANKERS, 3 FUEL BARGES, AND NUMEROUS SMALL CRAFT.
 NO NEW CONSTRUCTION, CHANGES IN FACILITIES, OR
 PREVIOUSLY UNREPORTED FEATURES OBSERVED.

25X1

25X1

HELICOPTER PLATFORM AFT# AT PIER, 1 OSKOL-CLASS ASL AT
ANCHOR, AND 7 SERVICE CRAFT @4 UNDERWAY#.
ONE-HALF OF THE NW SHORE OF BUKHTA BECHEVINSKAYA IS
BEING DEVELOPED. FACILITIES INCLUDE 4 BARRACKS, 2
ADMINISTRATION BUILDINGS, 26 STORAGE/SUPPORT BUILDINGS,
3 PIERS, 2 PIER APPROACHES, 6 UNDERGROUND ENTRANCES, 4
HORIZONTAL POL TANKS, 3 PARTIALLY BURIED POL TANKS, A
MOTOR POOL, A DIESEL POWERPLANT, A SECURED
COMMUNICATIONS FACILITY, 3 SHOP-TYPE BUILDINGS, AND 4
BUILDINGS UNDER CONSTRUCTION.

[REDACTED] 25X1
Khabarovsk Shipyard USSURI SOUTH UR 4824N 13506E [REDACTED] 25X1
IDENTIFICATION ONLY.

[REDACTED] 25X1
CHING-TAO MOTOR TORPEDO BOAT BASE CH 3603N 12019E NO COMOR
OB -- 1 OSA-CLASS PTFG, 1 KOMAR-CLASS PTG, 13 P-6-CLASS
PT @4 ON WAYS#, AND 8 PROBABLE YP @2 ON WAYS#.

[REDACTED] 25X1
ELECTRONICS/COMMUNICATIONS
SKRUNDA DUAL HEN HOUSE UR 5643N 02157E [REDACTED] 25X1
NO NEW CONSTRUCTION, CHANGES IN FACILITIES, OR
PREVIOUSLY UNREPORTED FEATURES OBSERVED.

[REDACTED] 25X1
ULYANOVSK TALL KING-AIR WARNING RADAR FAC UR 5421N 04819E BONUS 1
3 NM NORTH OF ULYANOVSK.
SECURED FACILITY CONSISTS OF 1 TALL KING ANTENNA, 1
ANTENNA BUILDING, 1 SUPPORT BUILDING, 1 GENERATOR
BUILDING, AND 1 PROBABLE HEIGHT FINDER RADAR.
AN AIR WARNING RADAR SITE IS 0.5 NM SOUTH AND CONSISTS
OF 4 RADAR MOUNDS @3 OCCUPIED#, 5 EQUIPMENT VANS, AND
AT LEAST 4 SUPPORT BUILDINGS.

[REDACTED] 25X1
MILITARY ACTIVITY
CHAO-AN BARRACKS AND STORAGE AREA CH 2342N 11636E [REDACTED] 25X1
IDENTIFICATION ONLY.

[REDACTED] 25X1
CHU-CHING MILITARY AREA CH 2531N 10347E [REDACTED] 25X1
NO NEW CONSTRUCTION, CHANGES IN FACILITIES, OR
PREVIOUSLY UNREPORTED FEATURES OBSERVED.

SECTION # 18

NO VEHICLES, WEAPONS, OR EQUIPMENT OBSERVED.
NO ELECTRONICS OR COMMUNICATIONS FACILITIES OBSERVED.

[REDACTED] 25X1
CHU-HSIEN BARRACKS AND HQ 180TH INF DIV CH 3220N 11818E [REDACTED] 25X1
OB -- 6 POSSIBLE AAA PIECES AND 2 CARGO TRUCKS.
NO NEW CONSTRUCTION, CHANGES IN FACILITIES, OR
PREVIOUSLY UNREPORTED FEATURES OBSERVED.

[REDACTED] 25X1
SHAN-TOU ARMY BARRACKS LIEN-TANG CH 2327N 11635E [REDACTED] 25X1
IDENTIFICATION ONLY.

[REDACTED] 25X1
SHANG-JAO MILITARY COMPLEX CH 2829N 11755E [REDACTED] 25X1
NO SIGNIFICANT CHANGE OBSERVED.
NO INDICATION OF MILITARY ACTIVITY OBSERVED.

[REDACTED] 25X1
ZILINA ARMY BARRACKS SOUTHWEST CZ 4912N 01843E [REDACTED] 25X1
NO TANKS OBSERVED.
AREA APPEARS OCCUPIED AND ALL PORTIONS APPEAR ACTIVE.

HRUBIESZOW ARMY BARRACKS 1 PO 5049N 02353E [REDACTED] 25X1
 OB -- 6 CARGO TRUCKS AND 25 OTHER VEHICLES.
 AREA APPEARS OCCUPIED AND ALL PORTIONS APPEAR ACTIVE.

[REDACTED] 25X1
 KOLUSZKI ORDNANCE AND AMMUNITION DEPOT SE PO 5142N 01955E [REDACTED] 25X1
 NO TANKS OBSERVED.
 AREA APPEARS OCCUPIED AND ALL PORTIONS APPEAR ACTIVE.

[REDACTED] 25X1
 LOWICZ ARMY BARRACKS 1 PO 5206N 01956E [REDACTED] 25X1
 NO TANKS OBSERVED.
 AREA APPEARS OCCUPIED AND ALL PORTIONS APPEAR ACTIVE.

[REDACTED] 25X1
 TARNOWSKIE GORY ARMY BARRACKS UHLANEN 1 PO 5027N 01850E [REDACTED] 25X1
 NO TANKS OBSERVED.
 AREA APPEARS OCCUPIED AND ALL PORTIONS APPEAR ACTIVE.

[REDACTED] 25X1
 WROCLAW ARMY BARRACKS 1 NORTHWEST PO 5108N 01658E [REDACTED] 25X1
 INSTALLATION CONTAINS 5 ADMINISTRATION
 BUILDINGS/BARRACKS, 1 PROBABLE QUARTERS BUILDING, 12
 STORAGE BUILDINGS, 1 LONG VEHICLE STORAGE/MAINTENANCE
 BUILDING, AND 1 VEHICLE MAINTENANCE BUILDING.
 A SEPARATE SECURED STORAGE AREA IMMEDIATELY NORTH
 CONTAINS 3 STORAGE BUILDINGS. A TRAINING AREA
 IMMEDIATELY NORTH OF INSTALLATION CONTAINS MUCH
 SCARRING AND TRENCHING.
 OB -- 4 CARGO TRUCKS AND 2 VEHICLES.

[REDACTED] 25X1
 WROCLAW ARMY BARRACKS 3 KARLOWICE PO 5108N 01704E [REDACTED] 25X1
 LOCATED ON NE EDGE OF WROCLAW.
 INSTALLATION CONTAINS 10 BARRACKS, 1 LARGE I-SHAPED
 HEADQUARTERS BUILDING, 2 OTHER ADMINISTRATION
 BUILDINGS, 18 STORAGE BUILDINGS, AND 10 SUPPORT
 BUILDINGS.
 A TRAINING AREA IMMEDIATELY NORTH CONTAINS 1 ATHLETIC
 FIELD, 1 OBSTACLE COURSE, AND MUCH SCARRING AND
 TRENCHING.
 OB -- 25 CARGO TRUCKS.

[REDACTED] 25X1
 WROCLAW ARMY BARRACKS 5 PO 5105N 01700E [REDACTED] 25X1
 LOCATED ON SW EDGE OF WROCLAW.
 INSTALLATION CONTAINS 9 BARRACKS, 1 E-SHAPED
 ADMINISTRATION BUILDING, 1 LARGE, DOUBLE MONITOR-ROOFED
 MAINTENANCE BUILDING, 1 MONITOR-ROOFED MAINTENANCE
 BUILDING, 8 STORAGE BUILDINGS, 4 VEHICLE STORAGE

SECTION # 19

BUILDINGS, 1 POWER PLANT, AND 10 SUPPORT BUILDINGS.
 OB -- 90 CARGO TRUCKS AND 105 VEHICLES/PIECES OF
 EQUIPMENT Approved For Release 2008/06/23 : CIA-RDP78B04558A001400020016-8

WROCLAW ARMY BNS / ROSENBERG / ...

LOCATED ON NW EDGE OF WROCLAW.

INSTALLATION CONTAINS 12 BARRACKS, 1 ADMINISTRATION BUILDING, 2 MONITOR-ROOFED MAINTENANCE BUILDINGS, 8 STORAGE BUILDINGS, 9 VEHICLE STORAGE/MAINTENANCE BUILDINGS, AND 7 SUPPORT BUILDINGS.

TRAINING AREA IMMEDIATELY WEST OF INSTALLATION CONTAINS 1 ATHLETIC FIELD, 1 CLOSED LOOP DRIVER-TRAINING COURSE, AND 1 SMALL-ARMS FIRING RANGE.

OB -- 25 TANKS/SP GUNS, 15 CARGO TRUCKS, AND 12 VEHICLES/PIECES OF EQUIPMENT.

ALATYR ORDNANCE DEPOT UR 5450N 04633E

AREA IS NOT MILITARY AND APPEARS TO BE ASSOCIATED WITH RAILROAD REPAIR FACILITY. NO EXPLOSIVE STORAGE OBSERVED WITHIN A 5-NM RADIUS OF ALATYR.

BREST ARMY BARRACKS PUGACHEVO UR 5204N 02345E

OB -- 10 TANKS, 3 POSSIBLE TANKS/ASSAULT GUNS, AND APPROXIMATELY 10 OTHER VEHICLES/PIECES OF EQUIPMENT. NO NEW CONSTRUCTION, CHANGES IN FACILITIES, OR PREVIOUSLY UNREPORTED FEATURES OBSERVED.



KAUNAS ARMY BARRACKS SOUTHEAST AL 2 UR 5451N 02357E

2 NM SE OF KAUNAS. INSTALLATION CONTAINS 10 MULTISTORY BARRACKS, 9 SINGLE-STORY BARRACKS, 3 ADMINISTRATION BUILDINGS, 39 STORAGE BUILDINGS, 3 SUPPORT BUILDINGS, 22 VEHICLE MAINTENANCE/STORAGE BUILDINGS, A SECURED POL STORAGE AREA WITH 2 BUILDINGS AND 2 POL TANKS, 3 POSSIBLE BUNKERED AMMUNITION STORAGE BUILDINGS, 2 DRIVER-TRAINING AREAS, AND 2 SMALL-ARMS FIRING RANGES. A SMALL TRAINING AREA CONTAINING PERSONNEL TRENCHES AND GROUND SCARRING IS LOCATED SE.

OB -- 100 CARGO TRUCKS AND APPROXIMATELY 165 OTHER VEHICLES. AREA APPEARS OCCUPIED AND ALL PORTIONS APPEAR ACTIVE.

KAUNAS MILITARY BARRACKS PAMOTERYS UR 5445N 02355E

NO NEW CONSTRUCTION, CHANGES IN FACILITIES, OR PREVIOUSLY UNREPORTED FEATURES OBSERVED. NO VEHICLES, WEAPONS, OR EQUIPMENT OBSERVED.

25X1
25X1

25X1
25X1

25X1

25X1

25X1
25X1

225X1

FACILITIES INCLUDE 4 LARGE AND 9 SMALL BARRACKS, 13 STORAGE BUILDINGS, 4 EARTH COVERED, 3 VEHICLE SHEDS, 10 SUPPORT BUILDINGS, AND 11 SMALL TENTS. A STORAGE AREA 0.5 NM SE CONTAINS 14 STORAGE BUILDINGS, 2 POSSIBLE VEHICLE SHEDS, AND 1 SUPPORT BUILDING IN A DOUBLE-SECURED AREA.

[REDACTED] 25X1
LVOV ARMY BARRACKS AND MIL POLITICAL OCS UR 4950N 02401E [REDACTED] 25X1
OB -- APPROXIMATELY 150 TRUCKS AND 10 CARGO TRAILERS.

SECTION # 20

NO NEW CONSTRUCTION, CHANGES IN FACILITIES, OR PREVIOUSLY UNREPORTED FEATURES OBSERVED.

[REDACTED] 25X1
LVOV ARMY BARRACKS AL 7 UR 4950N 02400E [REDACTED] 25X1
OB -- 4 CARGO TRUCKS AND 2 BUSES.
AREA APPEARS OCCUPIED AND ALL PORTIONS APPEAR ACTIVE.

[REDACTED] 25X1
LVOV ARMY BARRACKS NORTHWEST AL 11 UR 4954N 02357E [REDACTED] 25X1
NO MILITARY ACTIVITY OBSERVED AT THESE COORDINATES.
AREA CONSISTS OF CIVILIAN HOUSING AND A FEW POSSIBLE GOVERNMENTAL ADMINISTRATION BUILDINGS.

[REDACTED] 25X1
LVOV ARMY BARRACKS AL 10 UR 4950N 02404E [REDACTED] 25X1
OB -- APPROXIMATELY 250 VEHICLES/PIECES OF EQUIPMENT.
NO NEW CONSTRUCTION, CHANGES IN FACILITIES, OR PREVIOUSLY UNREPORTED FEATURES OBSERVED.

[REDACTED] 25X1
LVOV ARMY BARRACKS AL 3 UR 4949N 02400E [REDACTED] 25X1
OB -- 3 CARGO TRUCKS.
AREA APPEARS OCCUPIED AND ALL PORTIONS APPEAR ACTIVE.

[REDACTED] 25X1
LVOV ARMY BARRACKS SOUTH-SOUTHWEST AL 4 UR 4949N 02400E [REDACTED] 25X1
OB -- APPROXIMATELY 30 TRUCKS.
AREA APPEARS OCCUPIED AND ALL PORTIONS APPEAR ACTIVE.

[REDACTED] 25X1
LVOV POSS MILITARY STORAGE INSTALLATION UR 4947N 02401E [REDACTED] 25X1
OB -- APPROXIMATELY 50 POSSIBLE TRACKED VEHICLES.
NO NEW CONSTRUCTION, CHANGES IN FACILITIES, OR PREVIOUSLY UNREPORTED FEATURES OBSERVED.

[REDACTED] 25X1
NALCHIK ARMY BARRACKS NORTHEAST AL 1 UR 4329N 04337E [REDACTED] 25X1
OB -- AT LEAST 45 VEHICLES/PIECES OF EQUIPMENT.
AREA APPEARS OCCUPIED AND ALL PORTIONS APPEAR ACTIVE.

[REDACTED] 25X1
NEMAN ARMY BARRACKS AL 6 UR 5502N 02159E [REDACTED] 25X1
A SMALL CIVILIAN INDUSTRY OCCUPIES THE TARGET AREA.

[REDACTED] 25X1
NEMAN EXPLOSIVES STORAGE DEPOT UR 5500N 02202E [REDACTED] 25X1
2 NM S OF NEMAN.
INSTALLATION CONTAINS 12 STORAGE BUILDINGS AND 2 SMALL REVETTED STORAGE BUILDINGS.
OB -- 7 CARGO TRUCKS.

[REDACTED] 25X1
OSH ARMY BARRACKS WEST UR 4031N 07245E [REDACTED] 25X1
OB -- 32 POSSIBLE TRUCK-MOUNTED ROCKET LAUNCHERS, 4 TRACKED PRIME MOVERS, 90 CARGO TRUCKS, 15 VAN TRUCKS, AND 15 OTHER VEHICLES/PIECES OF EQUIPMENT.
NO NEW CONSTRUCTION, CHANGES IN FACILITIES, OR PREVIOUSLY UNREPORTED FEATURES OBSERVED.

OB -- 1 CARGO TRUCK AND 30 OTHER VEHICLES.
NO NEW Approved For Release 2008/06/23 : CIA-RDP78B04558A001400020016-8
PREVIOUSLY UNREPORTED FEATURES OBSERVED.

[REDACTED]
PLUNGE ARMY BARRACKS AL 1 UR 5555N 02151E [REDACTED]
NORTH EDGE OF PLUNGE.

25X1
25X1

DOUBLE-SECURED INSTALLATION CONTAINS 1 E-SHAPED BARRACKS, 1 C-SHAPED BARRACKS, 1 E-SHAPED PROBABLE ADMINISTRATION BUILDING, 6 VEHICLE STORAGE BUILDINGS, 3 LARGE DRIVE-THROUGH BUILDINGS, 1 LARGE DRIVE-IN BUILDING WITH A HIGH BAY SECTION, 12 SUPPORT BUILDINGS, 7 STORAGE BUILDINGS, AND A POSSIBLY ABANDONED SMALL-ARMS FIRING RANGE.
OB -- 3 CARGO TRUCKS.

[REDACTED]
PRIENAI ARMY BARRACKS AL 1 UR 5438N 02357E [REDACTED]
0.8 NM NE OF PRIENAI.

25X1
25X1

SECURED INSTALLATION CONTAINS 3 MULTISTORY BARRACKS, 2 SINGLE-STORY BARRACKS, A MULTISTORY ADMINISTRATION BUILDING, 9 SINGLE-STORY STORAGE BUILDINGS, 4 SUPPORT BUILDINGS, 3 VEHICLE MAINTENANCE/STORAGE BUILDINGS, A DRIVER-TRAINING COURSE, AN ATHLETIC FIELD, AND 2 SMALL-ARMS RANGES. APPROXIMATELY 26 PROBABLE TENTS ARE LOCATED NW OF THE DRIVER-TRAINING COURSE.
OB -- 4 PROBABLE VEHICLES.
NO NEW CONSTRUCTION, CHANGES IN FACILITIES, OR PREVIOUSLY UNREPORTED FEATURES OBSERVED.

[REDACTED]
JASZBERENY ARMY BARRACKS 21 HU 4730N 01955E [REDACTED]

25X1
25X1

SECTION # 21

OB -- 10 VEHICLES.
AREA APPEARS OCCUPIED AND ALL PORTIONS APPEAR ACTIVE.

25X1

[REDACTED]
BAN LOT/NA SAN MILITARY COMPLEX VN 2113N 10402E [REDACTED]
NUMEROUS BOMB CRATERS OBSERVED THROUGHOUT THE AREA. HOWEVER, SMALL SCALE AND POOR INTERPRETABILITY PRECLUDE BOMB DAMAGE ASSESSMENT. NO INDICATION OF TROOP OR SUPPLY BUILDUP OBSERVED.
NO VEHICLES, WEAPONS, OR EQUIPMENT OBSERVED.

25X1

[REDACTED]
THAN UYEN ARMY BARRACKS VN 2200N 10355E [REDACTED]
NO MILITARY FACILITY DISCERNIBLE AT REFERENCED COORDINATES. SCATTERED FOXHOLES, SHORT SEGMENTS OF TRENCHING AND WEAPONS EMPLACEMENTS ARE OBSERVED THROUGHOUT THE AREA.

25X1
25X1

[REDACTED]
THAN U Approved For Release 2008/06/23 : CIA-RDP78B04558A001400020016-8

25X1
25X1

APPROX [REDACTED] APPROVED FOR RELEASE 2008/06/23 : CIA-RDP78B04558A001400020016-8
AREA CONTAINS APPROXIMATELY 15 BUILDINGS WHICH APPEAR
TO BE ASSOCIATED WITH AGRICULTURAL ACTIVITY. NO
VEHICLES, WEAPONS, OR EQUIPMENT OBSERVED. NO
INDICATION OF TROOP OR SUPPLY BUILDUP DISCERNIBLE.

[REDACTED] 25X1

HO-KOU ARMY BARRACKS NORTH CH 2232N 10357E [REDACTED]
NO NEW CONSTRUCTION, CHANGES IN FACILITIES, OR
PREVIOUSLY UNREPORTED FEATURES OBSERVED.
NO VEHICLES, WEAPONS, OR EQUIPMENT OBSERVED.
NO ELECTRONICS OR COMMUNICATIONS FACILITIES OBSERVED.

[REDACTED] 25X1

CHING-TAO BARRACKS AREAS CH 3608N 12029E [REDACTED]
NO NEW CONSTRUCTION, CHANGES IN FACILITIES, OR
PREVIOUSLY UNREPORTED FEATURES OBSERVED.
NO VEHICLES, WEAPONS, OR EQUIPMENT OBSERVED.

[REDACTED] 25X1
[REDACTED] 25X1

LOP NOR AREA 3 CH 4003N 09024E [REDACTED]
NO ACTIVITY OBSERVED IN CLOUD-FREE AREAS. THE
REFERENCED COORDINATES FALL ON THE SOUTHERN PART OF LOP
NOR LAKE.

[REDACTED] 25X1
[REDACTED] 25X1

HA NOI/LAO CAI RR SEGMENT 1 VN 2220N 10410E [REDACTED]
[REDACTED] - IDENTIFICATION ONLY.
-- 10-NM SEGMENT COVERED FROM 22-29N 103-52E W LAO
CAI TO 22-25N 104-04E. ONE PROBABLE LOCOMOTIVE AND
APPROXIMATELY 40 RAIL CARS OBSERVED IN RAIL YARD AT
22-29N 103-58E AND 14 RAIL CARS OBSERVED ON SIDING AT
22-25N 104-03E. RAIL LINE APPEARS SERVICEABLE. NO NEW
CONSTRUCTION OR NEW MILITARY ACTIVITY OBSERVED.

[REDACTED] 25X1
[REDACTED] 25X1
[REDACTED] 25X1

[REDACTED] KLINTSY MILITARY INSTALLATION UR 5244N 03213E BONUS 1
ON SW EDGE OF KLINTSY.
FACILITIES CONSIST OF 3 BARRACKS, 1 ADMINISTRATION
BUILDING, 1 DRIVE-THROUGH SERVICE BUILDING, 5 VEHICLE
SHEDS, 4 PROBABLE STORAGE BUILDINGS, 1 VEHICLE
MAINTENANCE BUILDING, 8 SUPPORT BUILDINGS, 10 SMALL
ASSOCIATED BUILDINGS, A FUEL STORAGE AREA UNDER
CONSTRUCTION, AND A WATER TOWER.
OB -- 12 SCUD RESUPPLY TRANSPORT TRAILERS WITH PRIME
MOVERS, 4 PROBABLE VAN TRUCKS, AND 6 LOWBED TRAILERS.

[REDACTED] 25X1

[REDACTED] 25X1

SECTION # 22