

SECRET

NPIC/R-1091/62
November 1962

PHOTOGRAPHIC INTERPRETATION REPORT



TPTR

BRASS KNOB MISSION 3161
14 NOVEMBER 1962



ARMY



NAVY




AIR FORCE



CIA

DECLASS REVIEW by NIMA/DOD

NATIONAL PHOTOGRAPHIC INTERPRETATION CENTER



SECRET

GROUP 1
Excluded from automatic
downgrading and declassification



WARNING

This document contains information affecting the national defense of the United States, within the meaning of Title 18, sections 793 and 794, of the U.S. Code, as amended. Its transmission or revelation of its contents to or receipt by an unauthorized person is prohibited by law.

NATIONAL PHOTOGRAPHIC INTERPRETATION CENTER


IMMEDIATE PHOTOGRAPHIC INTERPRETATION REPORT

THE FOLLOWING INFORMATION REPRESENTS A PRELIMINARY ANALYSIS OF AERIAL PHOTOGRAPHY FROM BRASS KNOB MISSION 3161, DATED 14 NOVEMBER 1962. THE NUMBER APPEARING AT THE END OF THE HEADER LINE IS THE COMOR TARGET NUMBER.


-MISSILES-

25X1

SIGUANEA CRUISE MISSILE SITE 2137N 08258W



NO APPARENT CHANGE IN FACILITIES SINCE




25X1

25X1




25X1

CAIBARIEN SAM SITE 2228N 07929W




SUPPORT AREA CONTAINS 6 LARGE AND 7 SMALL TENTS, AND 2 LARGE AND 6 SMALL BUILDINGS. AN UNDETERMINED NUMBER OF MISSILE TRANSPORTERS IN CANVAS-COVERED HOLD POSITIONS WERE OBSERVED.

NO OTHER APPARENT CHANGE IN FACILITIES SINCE




25X1

25X1




25X1

CIEGO DE AVILA SAM SITE 2142N 07850W




IDENTIFICATION ONLY. OBLIQUITY PRECLUDES DETAILED INTERPRETATION.

25X1



25X1

ESMERALDA SAM SITE 2155N 07813W



SITE CONTAINS 6 CANVAS-COVERED MISSILES ON UNRETTED LAUNCHERS. UNRETTED FRUIT SET RADAR AND 6 VANS IN CENTER OF LAUNCH AREA. VEHICLES/EQUIPMENT -- 12 TRUCKS PARKED ON NORTH SIDE,

25X1




25X1

SANCTI SPIRITUS SAM SITE 2147N 07929W



IDENTIFICATION ONLY. OBLIQUITY PRECLUDES DETAILED INTERPRETATION.




25X1
25X1

SENADD SAM SITE 2136N 07733W




SITE CONTAINS 4 REVETTED AND 2 UNREVETTED MISSILE LAUNCH POSITIONS. SEVEN MISSILE TRANSPORTERS IN HOLD AREA, AND ONE POSSIBLE MISSILE TRANSPORTER NE OF HOLD AREA. FIVE LARGE AND 2 SMALL TENTS ALSO OBSERVED AT SITE.

25X1



25X1

SIGUANEA SAM SITE 2137N 08257W




PROBABLE MISSILE TRANSPORTER REPORTED AT SITE ON [REDACTED] IS NOT APPARENT. NO OTHER APPARENT CHANGE IN FACILITIES.



25X1

25X1

25X1




25X1

CIEGO DE AVILA SAM ASSEMBLY AREA 2151N 07844W




IDENTIFICATION ONLY. OBLIQUITY PRECLUDES DETAILED INTERPRETATION.

25X1




25X1

BARTOLOME (REMEDIOS AREA) SUSP SSM ACTIVITY 2226N 07934W



NO MISSILE ACTIVITY OBSERVED IN VISIBLE AREAS ON EXTREME OBLIQUE PHOTOGRAPHY.

25X1



25X1

-AIRFIELDS-

CAMAGUEY INTERNATIONAL AIRFIELD 2125N 07751W

[REDACTED]

AIRCRAFT -- NONE APPARENT.
NO APPARENT CHANGE IN FACILITIES SINCE

[REDACTED]

25X1

25X1

[REDACTED]

25X1

COLONEL MARTIN MARRERRO AIRFIELD 2150N 08247W

[REDACTED]

AIRCRAFT -- ONE POSSIBLE AIRCRAFT.
CONSTRUCTION ON RUNWAYS DOES NOT APPEAR TO BE
COMPLETE, BUT NO CONSTRUCTION EQUIPMENT OR ACTIVITY IS
NOTED. NO APPARENT CHANGE IN FACILITIES SINCE

[REDACTED]

25X1

25X1

[REDACTED]

25X1

25X1

[REDACTED]

SIGUANEA AIRFIELD 2138N 08257W

[REDACTED]

AIRCRAFT -- NONE.
NO APPARENT CHANGE IN FACILITIES OR DEFENSES
SINCE

[REDACTED]

[REDACTED]

25X1

25X1

25X1

-MILITARY ACTIVITY-

PLAYA BIBIJAGUA, MILITARY ACTIVITY 2152N 08244W

[REDACTED]

NO APPARENT CHANGE SINCE

[REDACTED]

25X1

25X1

[REDACTED]

25X1

REMEDIOS AREA, MILITARY CAMP 2227N 07934W

[REDACTED]

IDENTIFICATION ONLY. OBLIQUITY PRECLUDES DETAILED
INTERPRETATION.

[REDACTED]

25X1

SANTA FE, MILITARY AREA 2143N 08249W

ELEVEN BARRACKS BUILDINGS OBSERVED IN THE AREA. NO OTHER APPARENT CHANGE IN FACILITIES SINCE [REDACTED]

25X1

[REDACTED]

25X1

-PORTS-

[REDACTED]

CAIBARIEN PORT 2232N 07928W

NO MAJOR VESSELS, BUT NUMEROUS SMALL CRAFT OBSERVED. NO APPARENT CHANGE IN FACILITIES SINCE [REDACTED]

25X1

[REDACTED]

25X1

[REDACTED]

NUEVA GERONA PORT 2153N 08248W

VESSELS -- ONE BARGE AND 4 OTHER SMALL VESSELS. NO MILITARY ACTIVITY OBSERVED AT THE PORT.

25X1

[REDACTED]

[REDACTED]

NUEVITAS PORT 2132N 07716W

VESSELS -- ONE FREIGHTER. NO APPARENT CHANGE IN FACILITIES SINCE [REDACTED] INCOMPLETE COVERAGE.

25X1

[REDACTED]

25X1

[REDACTED]

PUNTA ALEGRE PORT 2223N 07847W

NO APPARENT CHANGE SINCE [REDACTED]

25X1

[REDACTED]

25X1

SURGIDERO DE BATABANO NAVAL PORT 2241N 08218W

VESSELS -- ONE POSSIBLE COASTAL FREIGHTER AT PIER. NO APPARENT CHANGE IN FACILITIES SINCE [REDACTED]

25X1

[REDACTED]

~~SECRET~~

SECRET