

~~TOP SECRET~~

Copy 16
2 Pages

NPIC/R-109/63
July 1963

PHOTOGRAPHIC INTERPRETATION REPORT

BREST MRBM LAUNCH COMPLEX



CIA



DIA

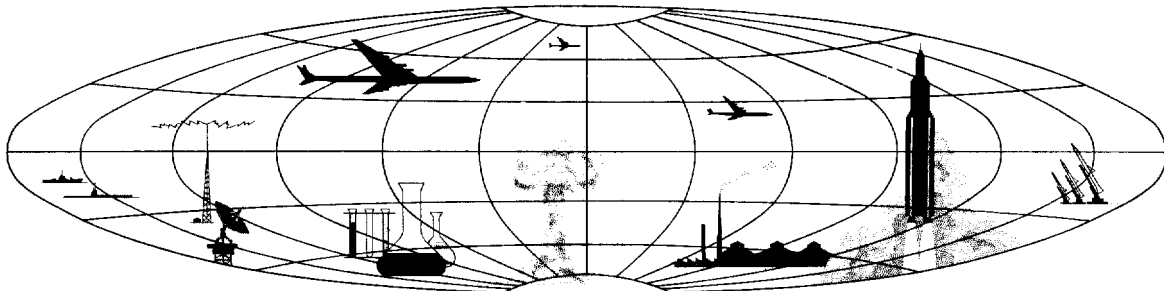
Handle Via **TALENT - KEYHOLE** Control Only

WARNING

This document contains classified information affecting the national security of the United States within the meaning of the espionage laws U. S. Code Title 18, Sections 793 and 794. The law prohibits its transmission or the revelation of its contents in any manner to an unauthorized person, as well as its use in any manner prejudicial to the safety or interest of the United States or for the benefit of any foreign government to the detriment of the United States. It is to be seen only by personnel especially indoctrinated and authorized to receive TALENT-KEYHOLE information. Its security must be maintained in accordance with KEYHOLE and TALENT regulations.

DECLASS REVIEW BY NIMA / DoD

NATIONAL PHOTOGRAPHIC INTERPRETATION CENTER



TOP SECRET

GROUP 1
Excluded from automatic
downgrading and declassification

TOP SECRET RUFF

NPIC/R-109/63

BREST MRBM LAUNCH COMPLEX

LAUNCH AREA NO 1 (TYPE II)

COORDS: 51-49-00N 24-01-00E

25X1A

ASSOC AREA: Launch Area No 2, 2.8 nm to N

TDI NAME: Brest Launch, Site 1

25X1D

LOCATION: 20.5 nm SE of Brest

25X1D

FIRST APPEARED: [REDACTED] IDENT: [REDACTED]

CONSTRUCTION STATUS: Complete [REDACTED]

Launch Site

TERRAIN: Level VEGETATION: Wooded

SECURITY: Single fence

25X1D

PADS: Four elongated pads (210' x 75') with 540' separation and oriented [REDACTED]

READY BLDGS: Four drive-in type (210' x 75')

Site Support Facility

TECHNICAL SECTION: A ladder-type road pattern with one bldg (180' x 55'). Two associated parallel drive-through bldgs (210' in length).

ADMINISTRATION & HOUSING SECTION: Located 1,300' N of site. Five barracks-type bldgs (135' x 45') and at least five other support bldgs. Section is secured by single fence. No helicopter pad was observed.

25X9

Rail-To-Road Transfer Point

Malorita, 3 nm from launch area. Road to launch area is improved.

Other MRBM Activity Within 25 NM Radius Of Launch Area

None.

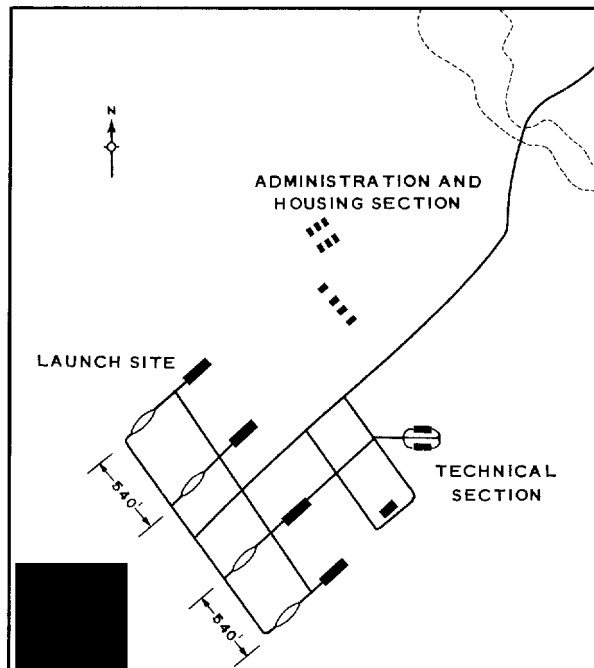
REFERENCES

MAPS: AMS, N501-NM 35-1
USATC-200, Sheet 0232-5

25X1D



25X1D



25X1D

NPIC H-3171 (6/63)

NPIC/R-109/63

LAUNCH AREA NO 2 (TYPE II)

COORDS: 51-51-45N 24-01-45E

25X1A

ASSOC AREA: Launch Area No 1, 2.8 nm to S

TDI NAME: Brest Launch Site 2

LOCATION: 18.5 nm SE of Brest

25X1D

FIRST APPEARED [REDACTED] IDENT [REDACTED]

25X1D

CONSTRUCTION STATUS: Complete [REDACTED]

Launch Site

TERRAIN: Level VEGETATION: Wooded

SECURITY: Single fence

PADS: Four elongated pads (210' x 75') with 475' separation and oriented [REDACTED]

25X1D

READY BLDGS: Three drive-in type (210' x 75'), one possible drive-through type (210' x 75')

Site Support Facility

TECHNICAL SECTION: A ladder-type road pattern with one bldg (undetermined size) & 2 bldgs approximately 200' in length.

ADMINISTRATION & HOUSING SECTION: Located 2,000' SSE of launch site. Five barracks (135' x 45'), 2 bldgs (approximately 200' x 50' & 220' x 50'), and approximately 6 support bldgs. Section is secured by single fence. No helicopter pad was observed.

Nuclear Warhead Facility

None identified.

Rail-To-Road Transfer Point

Malorita, 4.5 nm from launch area. Road to launch area is improved.

Other MRBM Activity Within 25 NM Radius Of Launch Area

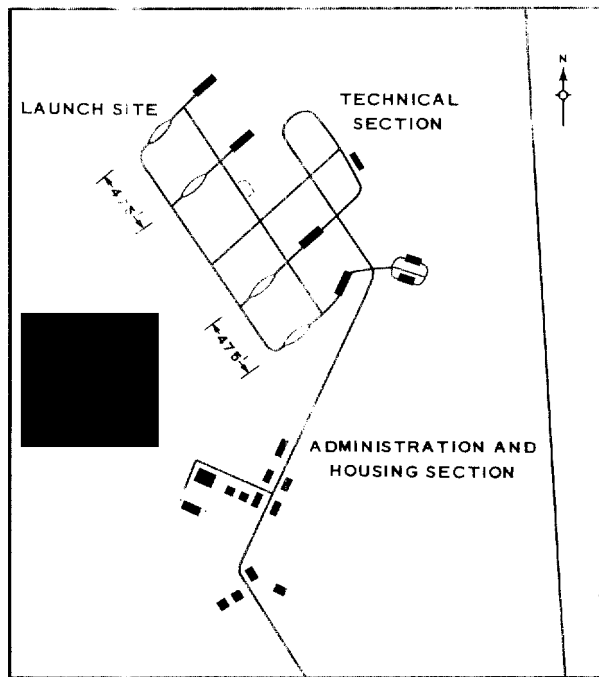
None.

REFERENCES

[REDACTED]

25X1D

MAPS: AMS, N501-NM 35-1
USATC-200, Sheet 0232-5



25X1D

NPIC H-3172 (6/76)

Approved For Release 2001/11/05 : CIA-RDP78B04560A000600010026-4

TOP SECRET

Approved For Release 2001/11/05 : CIA-RDP78B04560A000600010026-4

TOP SECRET