


**TOP SECRET**

Copy 77  
1 Page

NPIC/R-119/63  
June 1963

PHOTOGRAPHIC INTERPRETATION BRIEF

# POSSIBLE LAUNCH AREA D, TYUMEN ICBM LAUNCH COMPLEX, USSR



ARMY



NAVY



AIR FORCE



CIA

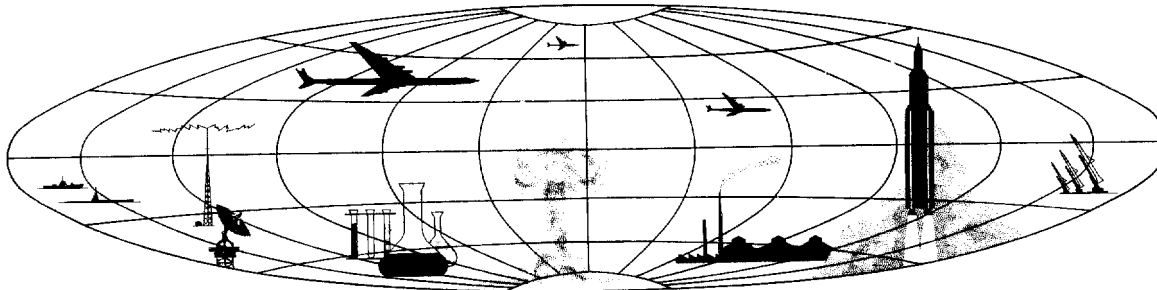
Handle Via **TALENT - KEYHOLE** Control Only

**WARNING**

This document contains classified information affecting the national security of the United States within the meaning of the espionage laws U. S. Code Title 18, Sections 793 and 794. The law prohibits its transmission or the revelation of its contents in any manner to an unauthorized person, as well as its use in any manner prejudicial to the safety or interest of the United States or for the benefit of any foreign government to the detriment of the United States. It is to be seen only by personnel especially indoctrinated and authorized to receive TALENT-KEYHOLE information. Its security must be maintained in accordance with KEYHOLE and TALENT regulations.

**DECLASS REVIEW BY NIMA / DoD**

NATIONAL PHOTOGRAPHIC INTERPRETATION CENTER



**TOP SECRET**

GROUP 1  
Excluded from automatic  
downgrading and declassification

NATIONAL PHOTOGRAPHIC INTERPRETATION CENTER		PHOTO INTERPRETATION BRIEF	
Title: Possible Launch Area D, Tyumen ICBM Launch Complex, USSR	Geo Coords: 56-49N 65-29E	COMOR No: [REDACTED]	Publication No: NPIC/R-119/63
	NPIC Target No: NA	BE No: NA	Date: June 1963

25X1A

Photo Data [REDACTED]

References: SAC 200, Sheet 0156-20A, 1st ed, Feb 59 (S)  
 NPIC Project No J-142/63

Possible Launch Area D, containing a hardened site of undetermined type, is located 13 nm WSW of the complex support facility. This site was not present in [REDACTED]

Launch Site D consists of a possible shallow, irregular-shaped excavation served by a loop road (Figure 1). The access road into the site is an old winding road unlike the well-engineered roads usually seen at ICBM launch complexes.


Few details are discernible within the loop road. There appears to be an excavation but its exact shape and dimensions cannot be determined. Four objects are located on the west side of the excavation but it is not possible to tell whether they are buildings or just snow-covered mounds of earth. No fence is visible

at the site.

The launch site is the only component of the possible launch area present. The site support facilities are probably collocated with those of Launch Area C. Evidence of considerable travel between these two areas supports this interpretation.

There are about 14 unidentified buildings located on the east side of the access road 0.6 nm north of the launch site. These buildings are larger and do not have the appearance of a typical Russian village. However, they were present in [REDACTED] and are probably not related to the launch area.

Poor-quality photography and ground snow cover preclude detailed interpretation.



NPIC H-3227 (6/63)

FIGURE 1. POSSIBLE LAUNCH AREA D, TYUMEN ICBM LAUNCH COMPLEX [REDACTED]

25X1D

**TOP SECRET**

Approved For Release 2001/11/05 : CIA-RDP78B04560A000600010036-3

Approved For Release 2001/11/05 : CIA-RDP78B04560A000600010036-3

**TOP SECRET**