

Copy 50  
481 Pages

**TOP SECRET**

NPIC/R-144/63

July 1963

PHOTOGRAPHIC INTERPRETATION REPORT


**MISSION COVERAGE INDEX**  
**MISSION 9044**  
**29 AUGUST - 2 SEPTEMBER 1962**



CIA




DIA



25X1

NATIONAL PHOTOGRAPHIC INTERPRETATION CENTER



**TOP SECRET**

GROUP 1  
Excluded from automatic  
downgrading and declassification

Declassified in Part - Sanitized Copy Approved for Release 2012/09/28 : CIA-RDP78B04560A000600010061-5

25X1  
TOP SECRET

NPIC/R-144/63

PHOTOGRAPHIC INTERPRETATION REPORT

MISSION COVERAGE INDEX

MISSION 9044

29 AUGUST - 2 SEPTEMBER 1962

NPIC/R-144/63

July 1963

NATIONAL PHOTOGRAPHIC INTERPRETATION CENTER

25X1

TOP SECRET

Declassified in Part - Sanitized Copy Approved for Release 2012/09/28 : CIA-RDP78B04560A000600010061-5

25X1  
TOP SECRET

NPIC/R-144/63

## PREFACE

This Mission Coverage Index (MCI) furnishes a listing of intelligence targets covered by Mission 9044. Items in the listing are arranged by (1) country, (2) WAC area within the country, and (3) coordinates reading from south to north and from west to east. An explanation of column headings and photo reference data used in presenting the information is contained in the appendix.

For convenience of the user, a subject index to the intelligence targets has been included following the listing. Targets in the subject index are listed (1) by subject, (2) by country, and (3) alphabetically by place name.

The user of this MCI is cautioned that the scan of photography was accomplished in a relatively short time and therefore without the aid of precise analytical and mensural techniques commonly employed in detailed photographic analysis. Consequently, although the information presented herein is essentially accurate, additional detailed analysis may somewhat alter portions of the information.

TOP SECRET

25X1

TOP SECRET



NPIC/R-144/63

TABLE OF CONTENTS

Summary .....	Page
	vii

Listing of Intelligence Targets for:

<u>Country</u>	<u>WAC</u>	<u>Page</u>	<u>Country</u>	<u>WAC</u>	<u>Page</u>
USSR .....	0074 .....	1	USSR .....	0159 .....	42
	0075	1		0160	46
	0092	3		0161	47
	0093	3		0162	53
	0100	4		0163	61
	0102	4		0164	62
	0103	4		0165	68
	0121	6		0166	73
	0122	6		0167	75
	0127	7		0168	81
	0132	11		0169	87
	0152	13		0194	93
	0153	13		0195	93
	0154	25		0200	94
	0155	32		0232	99
	0156	32		0233	108
	0158	39		0234	123

25X1

TOP SECRET



TOP SECRET

NPIC/R-144/63

TABLE OF CONTENTS (Continued)

<u>Country</u>	<u>WAC</u>	<u>Page</u>	<u>Country</u>	<u>WAC</u>	<u>Page</u>
USSR . . . . .	0235 . . . . .	135	USSR . . . . .	0329 . . . . .	246
	0236	142		0337	248
	0237	146		0338	250
	0238	147		0339	251
	0239	152	Bulgaria . . . . .	0322 . . . . .	252
	0240	160		0323	261
	0241	160		0332	261
	0244	161	China . . . . .	0282 . . . . .	261
	0245	163		0283	261
	0246	174		0287	263
	0247	181		0288	264
	0248	182		0289	268
	0249	184		0330	271
	0250	199		0331	271
	0282	218		0332	273
	0291	225		0333	276
	0325	230		0381	276
	0326	235		0382	283
	0327	236		0383	293
	0328	236		0384	294

TOP SECRET

TOP SECRET

NPIC/R-144/63

TABLE OF CONTENTS (Continued)

<u>Country</u>	<u>WAC</u>	<u>Page</u>	<u>Country</u>	<u>WAC</u>	<u>Page</u>
China . . . . .	0385 . . . . .	297	Laos . . . . .	0616 . . . . .	358
Czechoslovakia	0231 . . . . .	298	Lebanon . . . . .	0426 . . . . .	359
	0232 . . . . .	305	Mongolia . . . . .	0241 . . . . .	359
	0252 . . . . .	315	Poland . . . . .	0168 . . . . .	360
Egypt . . . . .	0447 . . . . .	316		0169 . . . . .	362
	0448 . . . . .	329		0232 . . . . .	373
	0544 . . . . .	331	Rumania . . . . .	0250 . . . . .	380
[Redacted]		0251 . . . . .		383	
		0322 . . . . .		397	
		0323 . . . . .	397		
Hungary . . . . .	0232 . . . . .	342	Syria . . . . .	0340 . . . . .	397
	0251 . . . . .	344	0426 . . . . .	397	
	0252 . . . . .	350	North Vietnam	0616 . . . . .	398
[Redacted]		Yugoslavia . . . . .		0251 . . . . .	399
		Jordan . . . . .	0426 . . . . .	358	0252 . . . . .
0322 . . . . .	399				
Subject Index . . . . .					
Appendix . . . . .					473

TOP SECRET

25X1  
TOP SECRET

NPIC/R-144/63

### SUMMARY

Mission 9044, accomplished during the period 29 August through 2 September 1962, provided 42 passes over the Sino-Soviet Bloc and Middle East. Utilization of a forward and an aft camera provided stereoscopic coverage. Approximately 52 percent of the coverage is cloud free. The average scale of photography at the center of the format ranges from 1:553,000 at 65 degrees North to 1:361,000 at 31 degrees North for the descending passes and from 1:687,000 at 29 degrees North to 1:528,000 at 65 degrees North for the ascending passes.

Installations of special interest seen for the first time on the mission include the Jabal Hamzi SSM Test/Launch Facility and the Dahshur SAM Training Area in Egypt, and five MRBM launch areas, one SA-3, 35 SA-2's, two SA-0's\*, and seven SAM support facilities in the USSR.

---

\* A group of SAM sites have been observed in the USSR that do not appear to be SA-1, SA-2, or SA-3 sites. Therefore, these sites have been given the designation SA-0; i.e., SAM sites employing an undetermined missile system. They have been categorized into three groups based on physical appearance. For details on these categories, see NPIC/R-115/63.

25X1

TOP SECRET

**Page Denied**



TOP SECRET [REDACTED]

NPIC/R-144/63

City, Installation	Coordinates	WAC	Installation Numbers	
			BE	NPIC
<p><u>-USSR-</u></p> <p>KRESTIK AREA, AIRFIELD                      APPROXIMATELY 95 NM EAST OF KRESTIK.                      APPROXIMATELY 4,000 X 300 FT NNW/SSE GRADED                      EARTH LANDING STRIP, UNSERVICEABLE.                      AIRCRAFT -- NONE OBSERVED.</p> <p>[REDACTED]</p>	6409N 16430E	0074	[REDACTED]	0
<p>MARKOVO AIRFIELD                      ONE NM SOUTH OF MARKOVO.                      3,500 X 175 FT HARD-SURFACED NNE/SSW RUNWAY,                      SERVICEABLE.                      AIRCRAFT -- NONE OBSERVED.</p> <p>[REDACTED]</p>	6441N 17020E	0074	[REDACTED]	2
<p>TANYURER AIRFIELD                      4.3 NM NORTH OF CHECKAYEVO.                      NE/SW HARD SURFACED SERVICEABLE RUNWAY, 200 FT                      WIDE, LENGTH UNDETERMINED DUE TO CLOUDS OVER                      ONE END.                      AIRCRAFT -- NONE OBSERVED.</p> <p>[REDACTED]</p>	6451N 17424E	0074	[REDACTED]	4
<p>ANADYR/LENINKA AIRFIELD                      5.3 NM EAST OF ANADYR.                      APPROXIMATELY 11,000 X 300 FT NNE/SSW HARD-                      SURFACE RUNWAY, SERVICEABLE.                      APPROXIMATELY 6,000 X 300 FT NNW/SSE HARD-                      SURFACE RUNWAY, SERVICEABLE.                      AIRCRAFT -- AT LEAST 5 UNIDENTIFIED AIRCRAFT.</p> <p>[REDACTED]</p>	6442N 17742E	0075	[REDACTED]	2-B

TOP SECRET [REDACTED]

TOP SECRET [REDACTED]

NPIC/R-144/63

City, Installation	Coordinates	WAC	Installation Numbers	
			BE	NPIC
UGOLNYY MRBM/IRBM LAUNCH SITE 7.3 NM EAST OF UGOLNYY AT 64-46-10N 177-58-10E. ELONGATED-PAD SOFT MRBM/IRBM LAUNCH SITE CONTAINING 4 PADS IN AN OFFSET-INLINE CONFIGURATION. [REDACTED]	6446N 17758E	0075	[REDACTED]	2-G
ANADYR/MELKAYA BUKHTA SEAPLANE STATION IDENTIFICATION ONLY. [REDACTED]	6447N 17734E	0075	[REDACTED]	4-A
[REDACTED]				
ANADYR SAM SITE 5 NM NW OF ANADYR AT 64-48-40N 177-26-00E. NEWLY IDENTIFIED COMPLETED SA-2 SAM SITE. USATC SERIES 200, SHEET 0075-16, 2D ED, JAN 59. [REDACTED]	6448N 17726E	0075	[REDACTED]	2-F
ANADYR/MYS NIZMENNY AIRFIELD 4 NM NNE OF ANADYR. 5,100 X 210 FT WNW/ESE RUNWAY VISIBLE, THE WNW END OF THE RUNWAY IS CLOUD COVERED. SURFACE UNDETERMINED. AIRCRAFT -- 6 LARGE AIRCRAFT. [REDACTED]	6448N 17735E	0075	[REDACTED]	2-C

TOP SECRET [REDACTED]

NPIC/R-144/63

City, Installation	Coordinates	WAC	Installation Numbers	
			BE	NPIC
ANADYR SAM SUPPORT FACILITY 6 NM NNE OF ANADYR AT 64-48-20N 177-45-45E. NEWLY IDENTIFIED COMPLETED SAM SUPPORT FACILITY. USATC SERIES 200, SHEET 0075-16, 2D ED, JAN 59. [REDACTED]	6448N 17745E	0075	[REDACTED]	2-E
RUSSKAYA KOSHKKA RADAR SITE IDENTIFICATION ONLY. [REDACTED]	6435N 17839E	0075		18
ANADYR SAM SITE 10 NM SE OF ANADYR AT 64-37-25N 178-00-30E. NEWLY IDENTIFIED COMPLETED SA-2 SAM SITE. USATC SERIES 200, SHEET 0075-22A, 2D ED, DEC 58. [REDACTED]	6437N 17800E	0075		2-H
UELKAL AIRFIELD NO APPARENT CHANGE SINCE [REDACTED] AIRCRAFT -- NONE OBSERVED. [REDACTED]	6531N 17918W	0075	[REDACTED]	19
OSTROV MORZHOVETS POSSIBLE EW RADAR SITE IDENTIFICATION ONLY. [REDACTED]	6641N 04235E	0092		22
IRAYEL, PROB MILITARY INSTALLATION IDENTIFICATION ONLY. [REDACTED]	6420N 05510E	0093		11

TOP SECRET [REDACTED]

TOP SECRET [REDACTED]

NPIC/R-144/63

City, Installation	Coordinates	WAC	Installation Numbers	
			BE	NPIC
[REDACTED]				
CHIToyo AREA, LANDING STRIP IDENTIFICATION ONLY. [REDACTED]	6346N 05641E	0100		4
PETROZAVODSK AIRFIELD NORTHWEST NO APPARENT CHANGE SINCE [REDACTED] AIRCRAFT -- NONE OBSERVED. [REDACTED]	6153N 03408E	0102	[REDACTED]	15-A
GIRVAS AIRFIELD IDENTIFICATION ONLY. [REDACTED]	6229N 03345E	0102		1
KYARGOZERO AIRFIELD IDENTIFICATION ONLY. [REDACTED]	6318N 03426E	0102		34
PRIMORSK PORT FACILITIES NO APPARENT CHANGE SINCE [REDACTED] VESSELS -- NONE OBSERVED. [REDACTED]	6021N 02837E	0103		51
LENINGRAD SA-3 SAM SITE D-32 33 NM NW OF LENINGRAD AT 60-20-10N 029-37-30E. COMPLETED SA-3 SAM SITE. [REDACTED]	6020N 02937E	0103		48-C

TOP SECRET [REDACTED]

TOP SECRET [REDACTED]

NPIC/R-144/63

City, Installation	Coordinates	WAC	Installation Numbers	
			BE	NPIC
LENINGRAD PROB SAM TRAINING FACILITY 23 NM ENE OF LENINGRAD AT 60-07-10N 030-59-20E. COMPLETED PROBABLE SAM TRAINING AREA CONSISTS OF TWO SA-2 SITES IMMEDIATELY EAST OF LARGE HOUSING AND ADMINISTRATIVE AREA. [REDACTED]	6007N 03059E	0103	[REDACTED]	50-F
LENINGRAD SAM SITE C-05 25 NM NE OF LENINGRAD AT 60-12-15N 030-54-40E. COMPLETED SA-2 SAM SITE. [REDACTED]	6012N 03054E	0103	[REDACTED]	50-D
LENINGRAD SAM SITE C-04 25 NM NE OF LENINGRAD AT 60-15-30N 030-52-35E. COMPLETED SA-2 SAM SITE. [REDACTED]	6015N 03052E	0103	[REDACTED]	50-C
LENINGRAD SAM SITE C-08 23 NM ENE OF LENINGRAD AT 60-01-20N 031-02-45E. COMPLETED SA-2 SAM SITE. [REDACTED]	6001N 03102E	0103	[REDACTED]	50-E

TOP SECRET [REDACTED]

TOP SECRET [REDACTED]

NPIC/R-144/63

City, Installation	Coordinates	WAC	Installation Numbers	
			BE	NPIC
LENINGRAD SAM ASSEMBLY & STORAGE FACILITY NO APPARENT CHANGE SINCE [REDACTED] [REDACTED]	6003N 03102E	0103		42-B
LAKHDENPOKHYA TRNG AREA HUUHANMAKI IDENTIFICATION ONLY. [REDACTED]	6132N 03009E	0103	[REDACTED]	13
SALMI AIRFIELD NO SIGNIFICANT CHANGE SINCE [REDACTED] [REDACTED] CONSTRUCTION CONTINUING. AIRCRAFT -- NONE OBSERVED. [REDACTED]	6123N 03156E	0103	[REDACTED]	45
KORF AREA, AIRFIELD NE EDGE OF KORF. 4,000 X 100 FT NE/SW RUNWAY, BEING RESURFACED WITH BLACKTOP. AIRCRAFT -- NONE OBSERVED. [REDACTED]	6024N 16601E	0121		8
KAMENSKOYE (UST PENZHINO) AIRFIELD IDENTIFICATION ONLY. [REDACTED]	6229N 16506E	0121	[REDACTED]	3
TAKHTAYAMSK AREA POSSIBLE INSTRUMENTATION SITE 1.5 NM SOUTH OF TAKHTAYAMSK AND 5 NM NNE OF NORTHERN TIP OF IRETSKIY LAGOON. APPROXIMATELY 15 BUILDINGS AND A 2,000 X 200 FT GRADED-EARTH LANDING STRIP. [REDACTED]	6010N 15440E	0122		5

TOP SECRET [REDACTED]

TOP SECRET [REDACTED]

NPIC/R-144/63

City, Installation	Coordinates	WAC	Installation Numbers	
			BE	NPIC
MIRONOVO COMPLEX COMPLEX, APPROXIMATELY 6 SQ MI IN AREA, CONTAINS RAILROAD YARDS, AND A SECURED INDUSTRIAL AREA. [REDACTED]	5606N 09936E	0127		11
BRATSK DAM SAM SITE A-05 10 NM SE OF BRATSK DAM AT 56-10-00N 101-58-15E. NEWLY IDENTIFIED COMPLETED SA-2 SAM SITE. USATC SERIES 200, SHEET 0127-22, 1ST ED, JUN 60. [REDACTED]	5610N 10158E	0127	[REDACTED]	1-H
BRATSK DAM SA-0 SAM SITE B-31 10.5 NM SW OF BRATSK DAM AT 56-12-50N 101-30-45E. SA-0 (CATEGORY 2) SAM SITE, CONSTRUCTION STATUS UNDETERMINED. USATC SERIES 200, SHEET 0127-22A, 1ST ED, JUN 60. [REDACTED]	5612N 10130E	0127	[REDACTED]	1-G
BRATSK DAM SAM SITE B-31 12 NM SW OF BRATSK DAM AT 56-14-00N 101-27-00E. NEWLY IDENTIFIED COMPLETED SA-2 SAM SITE. USATC SERIES 200, SHEET 0127-22A, 1ST ED, JUN 60. [REDACTED]	5614N 10127E	0127	[REDACTED]	1-F

TOP SECRET [REDACTED]

TOP SECRET [REDACTED]

NPIC/R-144/63

City, Installation	Coordinates	WAC	Installation Numbers	
			BE	NPIC
[REDACTED]				
BRATSK DAM SAM SUPPORT FACILITY 4 NM WEST OF BRATSK DAM AT 56-17-20N 101-40-00E. NEWLY IDENTIFIED COMPLETED SAM SUPPORT FACILITY. USATC SERIES 200, SHEET 0127-22A, 1ST ED, JUN 60.	5617N 10140E	0127	[REDACTED]	1-E
BRATSK COMPLEX BRATSK AS SHOWN ON USATC SERIES 200, SHEET 0127-22A, 1ST ED, JUN 60, AT 56-05N 101-50E IS INUNDATED BY THE BRATSK DAM RESERVOIR. BRATSK COMPLEX NOW CONSISTS OF 2 AREAS LOCATED NEAR THE BRATSK DAM AND HYDROPOWER PLANT AT 56-18N 101-47E. THE FIRST, EAST OF THE DAM AND APPROXIMATELY 5 SQ MI IN AREA, IS MAINLY RESIDENTIAL WITH STORAGE AREAS AND LIGHT INDUSTRY. THE SECOND, WEST OF THE DAM AND 6 SQ MI IN AREA, CONTAINS 3 UNIDENTIFIED INDUSTRIES AND IS MOSTLY RESIDENTIAL. AN INDUSTRIAL INSTALLATION, LOCATED APPROXIMATELY 15 NM SW OF THE DAM, COVERS APPROXIMATELY 5 SQ MI AND CONSISTS OF 5 LIGHT INDUSTRIAL AREAS, 4 RESIDENTIAL AREAS, AND A STORAGE AREA CONTAINING APPROXIMATELY 25 LARGE STORAGE-TYPE BUILDINGS. RAIL SERVED.	5618N 10147E	0127	[REDACTED]	1
[REDACTED]				

TOP SECRET [REDACTED]



TOP SECRET [REDACTED]

NPIC/R-144/63

City, Installation	Coordinates	WAC	Installation Numbers	
			BE	NPIC
BRATSK HYDRO POWER PLANT GES AT BRATSK. HIGH DAM ACROSS ANGARA RIVER IN FINAL STAGES OF CONSTRUCTION. GENERATOR HALL 50 PERCENT COMPLETED. SWITCHING YARDS ON LEFT BANK OF ANGARA RIVER. RAILROAD CROSSES RIVER ON DAM. [REDACTED]	5618N 10147E	0127	[REDACTED]	1-L
BRATSK DAM SAM SITE C-35 14 NM NNW OF BRATSK DAM AT 56-30-00N 101-35-10E. SA-2 SAM SITE UNDER CONSTRUCTION. [REDACTED]	5630N 10135E	0127	[REDACTED]	1-C
BRATSK AREA, POSSIBLE ELECTRONICS SITE APPROXIMATELY 29 NM NW OF BRATSK DAM. AREA CONSISTS OF 2 SECTIONS .5 NM APART. THE LARGER SECTION CONSISTS OF A LARGE CLEARING WITH CIRCULAR SCARRED PATTERN, THREE BUILDINGS, 2 SMALL RECTANGULAR GROUND SCARS, AND 2 APPARENTLY ROUND OBJECTS. THE SMALLER SECTION CONSISTS OF A SMALL CLEARING CONTAINING ONE APPARENTLY ROUND OBJECT. [REDACTED]	5642N 10116E	0127	[REDACTED]	1-J
BRATSK DAM SA-0 SAM SITE 13.5 NM NE OF BRATSK DAM AT 56-24-40N 102-08-30E. SA-0 (CATEGORY 2) SAM SITE, CONSTRUCTION STATUS UNDETERMINED. SITE CONSISTS OF AN IRREGULAR ROAD PATTERN AND AT LEAST 5 PROBABLE LAUNCH POSITIONS. USATC SERIES 200, SHEET 0127-22A, 1ST ED, JUN 60. [REDACTED]	5624N 10208E	0127	[REDACTED]	1-K

TOP SECRET [REDACTED]

TOP SECRET [REDACTED]

NPIC/R-144/63

City, Installation	Coordinates	WAC	Installation Numbers	
			BE	NPIC
BRATSK DAM SAM SITE C-03 13.5 NM NE OF BRATSK DAM AT 56-25-00N 102-08-15E. COMPLETED SA-2 SAM SITE. [REDACTED]	5625N 10208E	0127	[REDACTED]	1-C
BEREZOVO AREA MINING ACTIVITY 2 NM SOUTH OF BEREZOVO. (PREVIOUSLY REPORTED AS BEREZOVO AREA, UNIDENTIFIED ACTIVITY AT 56-31N 104-11E ON [REDACTED] RAIL-SERVED PROBABLE STRIP MINING AND ORE PROCESSING INDUSTRY IS TERMINUS OF POWER TRACE FROM BRATSK. TWO PROBABLY SECURED EXPLOSIVE STORAGE AREAS ARE LOCATED IN WOODS SOUTH OF MINING AREA. [REDACTED]	5627N 10400E	0127		6
UST KUT PORT FACILITIES AT UST KUT. FACILITIES INCLUDE APPROXIMATELY 30 LARGE WAREHOUSE-TYPE BUILDINGS AND WHARF AREA ON WEST SIDE OF LENA RIVER. [REDACTED]	5646N 10539E	0127	[REDACTED]	5
KONOVALOVO AREA, POSSIBLE ELECTRONICS SITE NO APPARENT CHANGE SINCE [REDACTED] [REDACTED]	5720N 09913E	0127		9
NIZHNE ILIMSKOYE AIRFIELD IMMEDIATELY EAST OF NIZHNE ILIMSKOYE. 5,000 X 800 FT WNW/ESE SOD LANDING AREA, SERVICEABLE. AIRCRAFT -- NONE OBSERVED. [REDACTED]	5711N 10315E	0127		3

TOP SECRET [REDACTED]

NPIC/R-144/63

City, Installation	Coordinates	WAC	Installation Numbers	
			BE	NPIC
KIRENSK AIRFIELD NO APPARENT CHANGE SINCE [REDACTED] AIRCRAFT -- NONE OBSERVED. [REDACTED]	5746N 10803E	0127	[REDACTED]	2
KEZHMA AREA, POSSIBLE ELECTRONICS SITE IDENTIFICATION ONLY. [REDACTED]	5855N 09915E	0127		10-A
KEZHMA AREA, POSSIBLE ELECTRONICS SITE IDENTIFICATION ONLY. [REDACTED]	5902N 09952E	0127		10-B
KOZYREVSK AIRFIELD 2.5 NM NNE OF KOZYREVSK. 11,500 X 1,700 FT NNE/SSW GRADED EARTH LANDING STRIP, SERVICEABLE. AIRCRAFT -- NONE OBSERVED. [REDACTED]	5605N 15952E	0132	[REDACTED]	7
KLYUCHI TEST RANGE INSTRUMENTATION SITE SOUTH EDGE OF KLYUCHI. TWO POSSIBLE ELECTRONIC SITES WITH A TOTAL OF APPROXIMATELY 15 ADMINISTRATIVE/SUPPORT-TYPE BUILDINGS OBSERVED. [REDACTED]	5619N 16050E	0132	[REDACTED]	6

TOP SECRET [REDACTED]

TOP SECRET [REDACTED]

NPIC/R-144/63

City, Installation	Coordinates	WAC	Installation Numbers	
			BE	NPIC
KLYUCHI AIRFIELD 7.7 NM ESE OF KLYUCHI. 9,000 X 450 FT NW/SE SOD RUNWAY, SERVICEABLE. AIRCRAFT -- NONE OBSERVED. [REDACTED]	5616N 16102E	0132	[REDACTED]	6-A
YELOVKA AREA, POSS INSTRUMENTATION SITE 11 NM ESE OF YELOVKA. UNDETERMINED NUMBER OF SMALL BUILDINGS AND A LANDING STRIP OBSERVED. [REDACTED]	5652N 16119E	0132		26
YELOVKA AREA, POSS INSTRUMENTATION SITE APPROXIMATELY 30 NM ENE OF YELOVKA. APPROXIMATELY 20 SMALL BUILDINGS AND A LANDING STRIP OBSERVED. [REDACTED]	5705N 16150E	0132		25
OZERNAYA GUIDED MISSILE TRACKING STATION 5.5 NM SOUTH OF OZERNAYA. SEVERAL SMALL BUILDINGS AND AN ASSOCIATED LANDING STRIP OBSERVED. [REDACTED]	5716N 16245E	0132		15
UKA AREA, POSSIBLE INSTRUMENTATION SITE 14 NM SOUTH OF UKA AND 18 NM NE OF VERKHNE- OZERNAYA. SEVERAL SMALL BUILDINGS AND ASSOCIATED GROUND SCAR OBSERVED. [REDACTED]	5735N 16203E	0132		17-B

TOP SECRET [REDACTED]

NPIC/R-144/63

City, Installation	Coordinates	WAC	Installation Numbers	
			BE	NPIC
OSSORA AREA, AIRFIELD SOUTH EDGE OF OSSORA. 4,000 X 200 FT N/S GRADED-EARTH RUNWAY, SERVICEABLE. AIRCRAFT -- NONE OBSERVED. [REDACTED]	5913N 16303E	0132		21-A
ZEMAICIU KALVARIJA HARD MRBM/IRBM LAUNCH SITE 5.5 NM SW OF ZEMAICIU KALVARIJA AT 56-01-30N 021-53-30E. COMPLETED TYPE IV (HARDENED MRBM/IRBM) LAUNCH SITE. [REDACTED]	5601N 02153E	0152	[REDACTED]	14
PAPLAKA MRBM LAUNCH SITE 1 6.5 NM WSW OF PAPLAKA AT 56-24-00N 021-15-30E. IDENTIFICATION ONLY. [REDACTED]	5624N 02115E	0152		9-B
KRUSTPILS AIRFIELD 2.5 NM NNE OF KRUSTPILS. 6,580 X 220 FT ENE/WSW CONCRETE RUNWAY, SERVICEABLE. AIRCRAFT -- NONE OBSERVED. [REDACTED]	5632N 02553E	0153		32-C
MARCIENA (MARTSIENA) POSSIBLE MISSILE SUP INST IDENTIFICATION ONLY. [REDACTED]	5647N 02607E	0153		108

TOP SECRET [REDACTED]

TOP SECRET [REDACTED]

NPIC/R-144/63

City, Installation	Coordinates	WAC	Installation Numbers	
			BE	NPIC
TOROPETS REGIONAL MILITARY STORAGE INSTALL NO APPARENT CHANGE SINCE [REDACTED]	5622N 03139E	0153	[REDACTED]	123
OSTROV/GOROKHOVKA AIRFIELD 3.5 NM SE OF OSTROV. 8,200 X 260 FT NNE/SSW CONCRETE RUNWAY, SERVICEABLE. AIRCRAFT -- AT LEAST 15 UNIDENTIFIED AIRCRAFT [REDACTED] 9 PROBABLE AIRCRAFT [REDACTED]	5718N 02826E	0153	[REDACTED]	49
OSTROV ARMY BARRACKS SOUTHEAST 1.5 NM SE OF OSTROV. RAIL-SERVED AREA CONTAINS APPROXIMATELY 30 BARRACKS AND SEVERAL SECURED ADMINISTRATIVE BUILDINGS.	5720N 02820E	0153	[REDACTED]	48-A
REDKINO HARDENED MRBM/IRBM LAUNCH SITE IDENTIFICATION ONLY.	5724N 02826E	0153	[REDACTED]	153
OSTROV/GOROKHOVKA AIRFIELD SAM SITE 8.5 NM NNW OF OSTROV/GOROKHOVKA AIRFIELD AT 57-26-00N 028-21-00E. COMPLETED SA-2 SAM SITE. USATC SERIES 200, SHEET 0153-18H, 3D ED, DEC 62.	5726N 02821E	0153	[REDACTED]	49-A

TOP SECRET [REDACTED]

TOP SECRET [REDACTED]

NPIC/R-144/63

City, Installation	Coordinates	WAC	Installation Numbers	
			BE	NPIC
<p>[REDACTED]</p> <p>ASANGVSHCHINA MRBM LAUNCH SITE                      5 NM WNW OF ASANOVSHCHINA AND 12 NM NNW OF                      OSTROV AT 57-32-45N 028-12-00E.                      COMPLETED IRREGULAR TYPE I (ROUND-PAD SOFT                      MRBM) LAUNCH SITE.</p> <p>[REDACTED]</p>	5732N 02812E	0153	[REDACTED]	48-B
<p>SHEVELEVO MRBM LAUNCH SITE                      5 NM NE OF SHEVELEVO AT 57-37-30N 028-12-45E.                      COMPLETED RECTANGULAR TYPE I (ROUND-PAD SOFT                      MRBM) LAUNCH SITE. CONSTRUCTION ACTIVITY                      IMMEDIATELY SOUTH OF ACCESS ROAD.</p> <p>[REDACTED]</p>	5737N 02812E	0153	[REDACTED]	133
<p>PSKOV AIRFIELD                      NO APPARENT CHANGE SINCE [REDACTED]                      AIRCRAFT -- NONE OBSERVED.</p> <p>[REDACTED]</p>	5747N 02823E	0153	[REDACTED]	57-A
<p>PSKOV ARMY BARRACKS WEST                      APPROXIMATELY ONE NM WEST OF PSKOV.                      INSTALLATION, 2 SQ MI IN AREA, CONTAINS 16                      MULTISTORY BARRACKS, 30 SINGLE STORY                      BARRACKS, AND 2 ADMINISTRATIVE-TYPE BUILDINGS.                      RAIL-SERVED WAREHOUSE AND STORAGE AREA LOCATED                      IN SW SECTION OF INSTALLATION CONTAINS 6                      WAREHOUSES.</p> <p>[REDACTED]</p>	5748N 02818E	0153	[REDACTED]	57-B

TOP SECRET [REDACTED]

NPIC/R-144/63

City, Installation	Coordinates	WAC	Installation Numbers	
			BE	NPIC
PSKOV COMPLEX NO APPARENT CHANGE SINCE [REDACTED] [REDACTED]	5749N 02820E	0153	[REDACTED]	57
PORKHOV EARLY-WARNING RADAR SITE IDENTIFICATION ONLY. [REDACTED]	5744N 02940E	0153		148
PORKHOV, AMMUNITION STORAGE 1.5 NM NW OF PORKHOV. SECURED INSTALLATION CONTAINS 7 LARGE AND 10 SMALL STORAGE-TYPE BUILDINGS. RAIL SERVED. [REDACTED]	5746N 02930E	0153		148-A
KURESSAARE SAM SITE A-32 NO APPARENT CHANGE SINCE [REDACTED] [REDACTED]	5819N 02219E	0153	[REDACTED]	69-E
HAAPSALU SAM SITE A-26 NO APPARENT CHANGE SINCE [REDACTED] [REDACTED]	5855N 02326E	0153	[REDACTED]	16-D
HAAPSALU AIRFIELD 3 NM SW OF HAAPSALU. 6,300 X 180 FT ENE/WSW CONCRETE RUNWAY, SERVICEABLE. AIRCRAFT -- NONE OBSERVED. [REDACTED]	5855N 02329E	0153	[REDACTED]	16-C

TOP SECRET [REDACTED]



TOP SECRET [REDACTED]

NPIC/R-144/63

City, Installation	Coordinates	WAC	Installation Numbers	
			BE	NPIC
PARNU AIRFIELD NO APPARENT CHANGE IN VISIBLE PORTIONS SINCE [REDACTED]	5825N 02428E	0153	[REDACTED]	51-A
TARTU AIRFIELD IDENTIFICATION ONLY. [REDACTED]	5824N 02646E	0153	[REDACTED]	79
VASALEMMA AIRFIELD IDENTIFICATION ONLY. [REDACTED]	5916N 02412E	0153	[REDACTED]	86
[REDACTED]				
SILLAMAE, OIL AND URANIUM ORE PLANT NO APPARENT CHANGE SINCE [REDACTED] [REDACTED]	5924N 02745E	0153	[REDACTED]	99
SLANTSY SHALE DISTILLATION PLANT IDENTIFICATION ONLY. [REDACTED]	5906N 02810E	0153	[REDACTED]	130-A

TOP SECRET [REDACTED]

TOP SECRET

NPIC/R-144/63

City, Installation	Coordinates	WAC	Installation Numbers	
			BE	NPIC
SLANTSY ARMY BARRACKS IDENTIFICATION ONLY. <span style="border: 1px solid black; display: inline-block; width: 300px; height: 25px; margin-top: 5px;"></span>	5907N 02805E	0153	<span style="border: 1px solid black; display: inline-block; width: 50px; height: 150px;"></span>	130
GURELOVO HARDENED MRBM/IRBM LAUNCH SITE IDENTIFICATION ONLY. <span style="border: 1px solid black; display: inline-block; width: 300px; height: 25px; margin-top: 5px;"></span>	5925N 02852E	0153		135-D
MOLOSKOVITSY MRBM COMPLEX SAM SITE B-29 13.5 NM NW OF MOLOSKOVITSY MRBM COMPLEX AT 59-32-40N 028-47-40E. COMPLETED SA-2 SAM SITE. <span style="border: 1px solid black; display: inline-block; width: 300px; height: 25px; margin-top: 5px;"></span>	5932N 02847E	0153		135-C
RUCHI NAVAL BASE AND SHIP REPAIR YARD IDENTIFICATION ONLY. <span style="border: 1px solid black; display: inline-block; width: 300px; height: 25px; margin-top: 5px;"></span>	5946N 02827E	0153		67
MOLOSKOVITSY MRBM LAUNCH SITE 1 IDENTIFICATION ONLY. <span style="border: 1px solid black; display: inline-block; width: 300px; height: 25px; margin-top: 5px;"></span>	5928N 02906E	0153		135
MOLOSKOVITSY MRBM LAUNCH SITE 2 5 NM NNE OF MOLOSKOVITSY AT 59-29-30N 029-12-30E. COMPLETED TYPE II (ELONGATED-PAD SOFT MRBM) LAUNCH SITE. <span style="border: 1px solid black; display: inline-block; width: 300px; height: 25px; margin-top: 5px;"></span>	5929N 02912E	0153		135-B

TOP SECRET

TOP SECRET [REDACTED]

NPIC/R-144/63

City, Installation	Coordinates	WAC	Installation Numbers	
			BE	NPIC
LENINGRAD SAM SITE C-21 IDENTIFICATION ONLY. [REDACTED]	5930N 02956E	0153	[REDACTED]	102-K
LENINGRAD SAM ASSEMBLY AND STORAGE FACILITY NO APPARENT CHANGE SINCE [REDACTED] [REDACTED]	5931N 02954E	0153	[REDACTED]	102-J
LENINGRAD SAM SITE C-22 29 NM SW OF LENINGRAD AT 59-32-25N 029-48-10E. COMPLETED SA-2 SAM SITE. USATC SERIES 200, SHEET 0153-4A, 1ST ED, JAN 59. [REDACTED]	5932N 02948E	0153	[REDACTED]	102-H
LENINGRAD SAM SITE C-21A 25 NM SSW OF LENINGRAD AT 59-32-40N 029-57-30E. COMPLETED SA-2 SAM SITE. USATC SERIES 200, 0153-4A, 1ST ED, JAN 59. [REDACTED]	5932N 02957E	0153	[REDACTED]	102-P
LENINGRAD SAM SITE C-23 27.5 NM SW OF LENINGRAD AT 59-36-50N 029-39-50E. COMPLETED SA-2 SAM SITE. [REDACTED]	5936N 02939E	0153	[REDACTED]	36-A3

TOP SECRET [REDACTED]

TOP SECRET [REDACTED]

NPIC/R-144/63

City, Installation	Coordinates	WAC	Installation Numbers	
			BE	NPIC
MOLOSKOVITSY MRBM COMPLEX SA-Ø SAM SITE B-35 14.5 NM NNW OF MOLOSKOVITSY AT 59-39-25N Ø29-Ø2-1ØE. SA-Ø (CATEGORY 1) SAM SITE, CONSTRUCTION STATUS UNDETERMINED. [REDACTED]	5939N Ø29Ø2E	Ø153	[REDACTED]	135-A
LENINGRAD SAM SITE C-24 NO APPARENT CHANGE SINCE [REDACTED] [REDACTED]	594ØN Ø2937E	Ø153	[REDACTED]	1Ø2-L
ROPSHA AIRFIELD IDENTIFICATION ONLY. [REDACTED]	5942N Ø2949E	Ø153	[REDACTED]	36-Z3
LENINGRAD PROBABLE AMM COMPLEX D-25 APPROXIMATELY 33 NM SW OF LENINGRAD. PROBABLE AMM COMPLEX CONSISTS OF A SECURED AREA CONTAINING 5 CIRCULAR SITES, EACH WITH 6 CURVED PERIMETER BUILDINGS, AND A PROBABLE ELECTRONICS FACILITY. SMALL HOUSING AND SUPPORT AREA IMMEDIATELY TO THE EAST. [REDACTED]	5943N Ø2918E	Ø153	[REDACTED]	36-A7

TOP SECRET [REDACTED]

TOP SECRET [REDACTED]

NPIC/R-144/63

City, Installation	Coordinates	WAC	Installation Numbers	
			BE	NPIC
LENINGRAD AREA, PROBABLE ELECTRONICS SITE SW IDENTIFICATION ONLY. [REDACTED]	5944N 02934E	0153		102-R
LENINGRAD SAM SITE C-25 25 NM WSW OF LENINGRAD AT 59-45-30N 029-34-00E. COMPLETED SA-2 SAM SITE. [REDACTED]	5945N 02934E	0153	[REDACTED]	102-M
LENINGRAD SAM SITE C-26 25 NM WSW OF LENINGRAD AT 59-47-15N 029-32-10E. COMPLETED SA-2 SAM SITE. [REDACTED]	5947N 02932E	0153		102-N
LENINGRAD SAM SITE C-27 27 NM WSW OF LENINGRAD AT 59-53-40N 029-26-40E. COMPLETED SA-2 SAM SITE. [REDACTED]	5953N 02926E	0153		102-Q
LENINGRAD SAM SITE D-28 NO APPARENT CHANGE SINCE [REDACTED] [REDACTED]	5957N 02917E	0153		36-A5

TOP SECRET [REDACTED]

TOP SECRET [REDACTED]

NPIC/R-144/63

City, Installation	Coordinates	WAC	Installation Numbers	
			BE	NPIC
LENINGRAD SA-3 SAM SITE D-28A 30.5 NM WEST OF LENINGRAD AT 59-57-50N 029-17-10E. COMPLETED SA-3 SAM SITE. [REDACTED]	5957N 02917E	0153	[REDACTED]	36-A8
LOMONOSOV AREA, POSSIBLE NAVAL STORAGE NO APPARENT CHANGE SINCE [REDACTED] [REDACTED]	5957N 02932E	0153		40-A
KRONSTADT NAVAL BASE AND SHIPYARD IDENTIFICATION ONLY. [REDACTED]	5959N 02947E	0153	[REDACTED]	31
SIVERSKIY AIRFIELD NO APPARENT CHANGE SINCE [REDACTED] [REDACTED] AIRCRAFT -- NONE OBSERVED. [REDACTED]	5921N 03002E	0153	[REDACTED]	70
LENINGRAD AREA, EXPLOSIVES STORAGE NO APPARENT CHANGE SINCE [REDACTED] [REDACTED]	5931N 03020E	0153		36-B1
LENINGRAD SAM SITE C-16 IDENTIFICATION ONLY. [REDACTED]	5933N 03041E	0153	[REDACTED]	36-A1

TOP SECRET [REDACTED]

NPIC/R-144/63

City, Installation	Coordinates	WAC	Installation Numbers	
			BE	NPIC
LENINGRAD SAM ASSEMBLY AND STORAGE FACILITY NO APPARENT CHANGE SINCE [REDACTED] [REDACTED]	5933N 03044E	0153		102-I
GATCHINA COMPLEX IDENTIFICATION ONLY. [REDACTED]	5934N 03007E	0153	[REDACTED]	12
LENINGRAD SAM SITE C-15 NO APPARENT CHANGE SINCE [REDACTED] [REDACTED]	5936N 03048E	0153		102-B
LENINGRAD SAM SITE C-14 23.5 NM SE OF LENINGRAD AT 59-39-35N 030-52-10E. COMPLETED SA-2 SAM SITE. USATC SERIES 200, SHEET 0153-5AL, 2D ED, DEC 59. [REDACTED]	5939N 03052E	0153		102
GATCHINA AREA, PROBABLE STORAGE AREA IDENTIFICATION ONLY. [REDACTED]	5940N 03003E	0153		12-B
PUSHKIN AIRFIELD NO APPARENT CHANGE SINCE [REDACTED] AIRCRAFT -- 6 UNIDENTIFIED AIRCRAFT. [REDACTED]	5941N 03020E	0153	[REDACTED]	58

TOP SECRET [REDACTED]

TOP SECRET [REDACTED]

NPIC/R-144/63

City, Installation	Coordinates	WAC	Installation Numbers	
			BE	NPIC
KOLPINO HVY EQP PLT IZHORA/ZHDANOV IDENTIFICATION ONLY. [REDACTED]	5945N 03035E	0153	[REDACTED]	36-L
LENINGRAD/GORELOVO AIRFIELD NO APPARENT CHANGE SINCE [REDACTED] AIRCRAFT -- NONE OBSERVED. [REDACTED]	5946N 03004E	0153	[REDACTED]	36-X
LENINGRAD AIRFIELD NO SIGNIFICANT CHANGE IN VISIBLE PORTIONS SINCE [REDACTED] E/W RUNWAY IS STILL UNDER CONSTRUCTION. AIRCRAFT -- 5 UNIDENTIFIED AIRCRAFT. [REDACTED]	5948N 03017E	0153	[REDACTED]	36-V
CHUDOVO AIRFIELD NW 14 NM NW OF CHUDOVO. 5,900 X 135 FT N/S GRADED EARTH RUNWAY, UNSERVICEABLE. EARTH SCARS INDICATE AIRFIELD STILL UNDER CONSTRUCTION. AIRCRAFT -- NONE OBSERVED. [REDACTED]	5913N 03116E	0153	[REDACTED]	103
LENINGRAD SAM SITE C-12 26 NM SE OF LENINGRAD AT 59-43-40N 031-04-00E. COMPLETED SA-2 SAM SITE. [REDACTED]	5943N 03104E	0153	[REDACTED]	102-0



TOP SECRET [REDACTED]

NPIC/R-144/63

City, Installation	Coordinates	WAC	Installation Numbers		
			BE	NPIC	
LENINGRAD SAM SITE C-11 22 NM ESE OF LENINGRAD AT 59-49-25N Ø31-Ø2-4ØE. COMPLETED SA-2 SAM SITE. USATC SERIES 2ØØ, SHEET Ø153-5AL, 2D ED, OCT 59. [REDACTED]	5949N Ø31Ø2E	Ø153	[REDACTED]	1Ø2-C	25X1
LENINGRAD SAM SITE C-1Ø NO APPARENT CHANGE SINCE [REDACTED] [REDACTED]	5954N Ø31Ø2E	Ø153	[REDACTED]	1Ø2-A	25X1
PETROKREPOST EXPLOSIVES PLANT MOROZOV 1.5 NM NORTH OF PETROKREPOST. RAIL-SERVED SECURED INSTALLATION CONTAINS AT LEAST 75 BUILDINGS, INCLUDING STORAGE BUNKERS, AND SUPPORT BUILDINGS. ADMINISTRATIVE AND HOUSING AREA IMMEDIATELY WEST. [REDACTED]	5959N Ø31ØØE	Ø153	[REDACTED]	155	
MOSCOW SA-1 SAM SITE E-34 IDENTIFICATION ONLY. [REDACTED]	5624N Ø37ØØE	Ø154	[REDACTED]	98-K	25X1
MOSCOW SA-1 SAM SITE E-35 IDENTIFICATION ONLY. [REDACTED]	5626N Ø371ØE	Ø154	[REDACTED]	98-L	

TOP SECRET [REDACTED]

25X1 TOP SECRET [REDACTED]

NPIC/R-144/63

City, Installation	Coordinates	WAC	Installation Numbers	
			BE	NPIC
VLADIMIR COMPLEX IDENTIFICATION ONLY. [REDACTED]	5610N 04025E	0154	[REDACTED]	63
TEYKOVO ICBM LAUNCH COMPLEX 3 NM NNE OF TEYKOVO AND 60 NM SSW OF KOSTROMA. COMPLEX IS CLOUD-COVERED EXCEPT FOR COMPLEX SUPPORT FACILITY WHICH SHOWS NO APPARENT CHANGE SINCE [REDACTED] [REDACTED]	5652N 04035E	0154	[REDACTED]	58-B
[REDACTED]				
GORKIY COMPLEX IDENTIFICATION ONLY. [REDACTED]	5616N 04355E	0154	[REDACTED]	13
[REDACTED]				
GORKIY SAM SITE D-31 NO APPARENT CHANGE SINCE [REDACTED] [REDACTED]	5635N 04309E	0154	[REDACTED]	83--A

TOP SECRET [REDACTED]

NPIC/R-144/63

City, Installation	Coordinates	WAC	Installation Numbers	
			BE	NPIC
GORKIY SAM SITE D-32 38.2 NM NW OF GORKIY AT 56-46-00N 043-09-00E. COMPLETED SA-2 SAM SITE. [REDACTED]	5646N 04309E	0154	[REDACTED]	83
KUZHENKINO AIR FORCE DEPOT IDENTIFICATION ONLY. [REDACTED]	5741N 03358E	0154	[REDACTED]	4-A
BEREZAYKA AREA, AMMUNITION STORAGE DEPOT 1.5 NM SSW OF BEREZAYKA. SECURED AND RAIL-SERVED DEPOT CONTAINS 21 LARGE STORAGE-TYPE BUILDINGS. HOUSING AREA LOCATED IMMEDIATELY WEST. [REDACTED]	5758N 03353E	0154	[REDACTED]	129
VYSHNIY VOLOCHEK COMPLEX IDENTIFICATION ONLY. [REDACTED]	5732N 03435E	0154	[REDACTED]	69
[REDACTED]				
KHOTILOVO AIRFIELD IDENTIFICATION ONLY. [REDACTED]	5743N 03407E	0154	[REDACTED]	22

TOP SECRET [REDACTED]

TOP SECRET [REDACTED]

NPIC/R-144/63

City, Installation	Coordinates	WAC	Installation Numbers	
			BE	NPIC
BOLOGOYE COMPLEX NO APPARENT CHANGE IN CLOUD-FREE PORTIONS [REDACTED]	5753N 03403E	0154	[REDACTED]	4
ROSTOV, STORAGE AREA IDENTIFICATION ONLY. [REDACTED]	5712N 03924E	0154		124
YAROSLAVL SAM SUPPORT FACILITY 4 NM SW OF YAROSLAVL AT 57-33-05N 039-50-15E. COMPLETED SAM SUPPORT FACILITY. [REDACTED]	5733N 03950E	0154	[REDACTED]	70-J
YAROSLAVL AIRFIELD NO APPARENT CHANGE SINCE [REDACTED] [REDACTED] AIRCRAFT --- NONE OBSERVED. [REDACTED]	5735N 03954E	0154	[REDACTED]	70-A
YAROSLAVL COMPLEX COMPLEX, APPROXIMATELY 45 SQ MI IN AREA, HAS MAJOR FACILITIES INCLUDING POL STORAGE, PETROLEUM REFINERY, AMMUNITION STORAGE, HEAVY INDUSTRIES, AND EXTENSIVE RIVER PORT AND RAIL FACILITIES. [REDACTED]	5736N 03952E	0154	[REDACTED]	70

TOP SECRET [REDACTED]

NPIC/R-144/63

City, Installation	Coordinates	WAC	Installation Numbers	
			BE	NPIC
IVANOV COMPLEX IDENTIFICATION ONLY. [REDACTED]	5700N 04058E	0154	[REDACTED]	19-A
YAROSLAVL/TUNOSHNOYE AIRFIELD NO APPARENT CHANGE SINCE [REDACTED] AIRCRAFT -- APPROXIMATELY 19 SMALL UNIDENTIFIED AIRCRAFT. [REDACTED]	5733N 04009E	0154	[REDACTED]	70-B
YAROSLAVL SAM SITE B-10 15 NM ESE OF YAROSLAVL AT 57-33-40N 040-14-45E. COMPLETED SA-2 SAM SITE. USATC SERIES 200, SHEET 0154-19HL, 2D ED, FEB 63. [REDACTED]	5733N 04014E	0154	[REDACTED]	70-H
KADYY, NEW ROAD UNDER CONSTRUCTION ROAD OBSERVED FROM 57-49N 042-44E, APPROXIMATELY 17 NM WEST OF KADYY, TO 57-48N 042-11E AT OSTROVSKOYE (SEMENOVSKOYE), 45 NM EAST OF KOSTROMA. CONSTRUCTION IS CONTINUING. [REDACTED]	5747N 04310E	0154	[REDACTED]	125
PARAKHINO PODDUBYE AMMUNITION DEPOT NORTHEAST NO APPARENT CHANGE SINCE [REDACTED] [REDACTED]	5829N 03330E	0154	[REDACTED]	33

TOP SECRET [REDACTED]

TOP SECRET [REDACTED]

NPIC/R-144/63

City, Installation	Coordinates	WAC	Installation Numbers	
			BE	NPIC
KHVONAYAYA AIRFIELD NORTH IDENTIFICATION ONLY. [REDACTED]	5855N 03434E	0154	[REDACTED]	117-A
SHCHERBAKOV SAM SUPPORT FACILITY 4 NM WEST OF SHCHERBAKOV AT 58-02-45N 038-43-30E. COMPLETED SAM SUPPORT FACILITY. [REDACTED]	5802N 03843E	0154	[REDACTED]	52-G
SHCHERBAKOV COMPLEX IDENTIFICATION ONLY. [REDACTED]	5803N 03851E	0154	[REDACTED]	52
SHCHERBAKOV SAM SITE B-29 14 NM WNW OF SHCHERBAKOV AT 58-06-40N 038-25-40E. COMPLETED SA-2 SAM SITE. [REDACTED]	5806N 03825E	0154	[REDACTED]	52-J
SHCHERBAKOV SAM SITE B-01 IDENTIFICATION ONLY. [REDACTED]	5815N 03851E	0154	[REDACTED]	52-E

TOP SECRET [REDACTED]

NPIC/R-144/63

City, Installation	Coordinates	WAC	Installation Numbers	
			BE	NPIC
[REDACTED]	[REDACTED]	[REDACTED]	[REDACTED]	[REDACTED]
CHEREPOVETS COMPLEX IDENTIFICATION ONLY. [REDACTED]	5907N 03755E	0154	[REDACTED]	8
CHEREPOVETS SAM SITE 8-33 14 NM NW OF CHEREPOVETS AT 59-18-10N 037-38-55E. COMPLETED SA-2 SAM SITE. [REDACTED]	5918N 03738E	0154	[REDACTED]	8-K
CHEREPOVETS AREA, POL STORAGE 7 NM SE OF CHEREPOVETS. TEN POL TANKS OBSERVED. INSTALLATION PARTLY CLOUD-COVERED. [REDACTED]	5905N 03808E	0154	[REDACTED]	8-D
[REDACTED]	[REDACTED]	[REDACTED]	[REDACTED]	[REDACTED]

TOP SECRET [REDACTED]

TOP SECRET [REDACTED]

NPIC/R-144/63

City, Installation	Coordinates	WAC	Installation Numbers	
			BE	NPIC
SITE. THE POSSIBLE SUPPORT AREA 5 NM EAST OF THE SITE IS 60 PERCENT CLOUD-COVERED. [REDACTED]				
VOLOGDA COMPLEX IDENTIFICATION ONLY. [REDACTED]	5913N 03954E	0154	[REDACTED]	66
VOLOGDA AMMO DEPOT IVAKINO IDENTIFICATION ONLY. [REDACTED]	5915N 03939E	0154		66-F
GORKIY PETROLEUM REFINERY NOVO GORKIY IDENTIFICATION ONLY. [REDACTED]	5607N 04408E	0155		7-B
BALKI AMMO DEPOT NNW NO APPARENT CHANGE SINCE [REDACTED] [REDACTED]	5638N 04402E	0155		31
CHEBOKSARY COMPLEX IDENTIFICATION ONLY. [REDACTED]	5609N 04715E	0155		1
PERVOURALSK COPPER COMBINE SREDNO URALSK IDENTIFICATION ONLY. [REDACTED]	5652N 05954E	0156		41-B

TOP SECRET [REDACTED]



TOP SECRET [REDACTED]

NPIC/R-144/63

City, Installation	Coordinates	WAC	Installation Numbers	
			BE	NPIC
VERKHNIY UFALEY NICKEL PLANT IDENTIFICATION ONLY. [REDACTED]	5603N 06015E	0156	[REDACTED]	32
KASLI SAM SITE NO APPARENT CHANGE SINCE [REDACTED] [REDACTED]	5614N 06020E	0156	[REDACTED]	39-C
POLEVSKOY CHEMICAL PLANT IDENTIFICATION ONLY. [REDACTED]	5628N 06011E	0156	[REDACTED]	20
SVERDLOVSK SAM SITE B-22 NO APPARENT CHANGE SINCE [REDACTED] [REDACTED]	5641N 06029E	0156	[REDACTED]	39-H
SVERDLOVSK/ARAMIL AIRFIELD NO APPARENT CHANGE SINCE [REDACTED] AIRCRAFT -- 4 UNIDENTIFIED AIRCRAFT. [REDACTED]	5642N 06047E	0156	[REDACTED]	26-Q
SVERDLOVSK SAM SITE B-13 NO APPARENT CHANGE SINCE [REDACTED] [REDACTED]	5643N 06057E	0156	[REDACTED]	39

TOP SECRET [REDACTED]

TOP SECRET [REDACTED]

NPIC/R-144/63

City, Installation	Coordinates	WAC	Installation Numbers	
			BE	NPIC
SVERDLOVSK/KOLTSOVO AIRFIELD NO APPARENT CHANGE SINCE [REDACTED] AIRCRAFT -- 7 LARGE SWEEP-WING AND 10 MEDIUM STRAIGHT-WING. [REDACTED]	5645N 06049E	0156	[REDACTED]	27
SVERDLOVSK COMPLEX COMPLEX, APPROXIMATELY 80 SQ MI IN AREA, IS A LARGE INDUSTRIAL, TRANSPORTATION, AND ADMINISTRATIVE CENTER. [REDACTED]	5650N 06036E	0156	[REDACTED]	26
SVERDLOVSK SAM SITE A-01 4 NM NORTH OF SVERDLOVSK AT 56-57-20N 060-38-30E. COMPLETED SA-2 SAM SITE. [REDACTED]	5657N 06038E	0156	[REDACTED]	26-V
VERKHNYAYA PYSHMA ELECTROLYTIC COPPER PLANT IDENTIFICATION ONLY. [REDACTED]	5658N 06035E	0156	[REDACTED]	26-B
SVERDLOVSK AREA, SECURED STORAGE AREA 10 NM NE OF SVERDLOVSK. APPROXIMATELY 45 BUILDINGS VISIBLE IN CLOUD-FREE AREAS. RAIL-SERVED ASSOCIATED SUPPORT AREA IMMEDIATELY NORTH OF STORAGE AREA. [REDACTED]	5658N 06046E	0156	[REDACTED]	26-S

TOP SECRET [REDACTED]

TOP SECRET [REDACTED]

NPIC/R-144/63

City, Installation	Coordinates	WAC	Installation Numbers	
			BE	NPIC
KAMENSK URALSKIY COMPLEX IDENTIFICATION ONLY. [REDACTED]	5624N 06159E	0156	[REDACTED]	6
BOBROVSKIY REGIONAL MILITARY STORAGE INSTAL NO APPARENT CHANGE SINCE [REDACTED] [REDACTED]	5641N 06105E	0156	[REDACTED]	26-P
SHADRINSK ICBM LAUNCH COMPLEX NO SIGNIFICANT CHANGE IN COMPLEX SUPPORT FACILITY, RAIL TRANSFER POINT, OR LAUNCH AREA A SINCE [REDACTED] LAUNCH AREA B IS CLOUD COVERED. [REDACTED]	5608N 06340E	0156	[REDACTED]	23-B
SHADRINSK ICBM LAUNCH COMPLEX SAM SITE B-31 NO APPARENT CHANGE SINCE [REDACTED] [REDACTED]	5613N 06317E	0156	[REDACTED]	23-A
SHADRINSK ICBM LAUNCH COMPLEX SAM SITE B-02 19 NM NNE OF SHADRINSK AT 56-21-16N 063-47-15E. COMPLETED SA-2 SAM SITE. [REDACTED]	5621N 06347E	0156	[REDACTED]	23-C

TOP SECRET [REDACTED]

TOP SECRET [REDACTED]

NPIC/R-144/63

City, Installation	Coordinates	WAC	Installation Numbers	
			BE	NPIC
PERM ICBM LAUNCH COMPLEX NO APPARENT CHANGE IN LAUNCH AREA A, SUPPORT FACILITY, OR TRANSFER POINT SINCE MISSION [REDACTED] REMAINDER OF COMPLEX IS CLOUD COVERED. [REDACTED]	5742N 05619E	0156	[REDACTED]	16-L
PERM SOUTHWEST AIRFIELD APPROXIMATELY 12 NM SW OF PERM (MOLOTOV). (REPORTED AS PERM AREA, AIRFIELD IN MCI 9035, MAY-JUN 62.) 6,600 X 200 FT NE/SW CONCRETE RUNWAY, SERVICEABLE. AIRCRAFT -- 15 UNIDENTIFIED AIRCRAFT. [REDACTED]	5755N 05602E	0156	[REDACTED]	16-K
PERM PETROLEUM REFINERY 5 NM SW OF PERM. INSTALLATION, APPROXIMATELY 1.5 SQ MI IN AREA. CONTAINS REFINING FACILITIES, 40 LARGE STORAGE TANKS, AND APPROXIMATELY 100 SMALLER TANKS. EXTENSIVE RAIL FACILITIES ARE LOCATED IN THE SE SECTION, AND IN THE ADJACENT AREA IS A LARGE COOLING TOWER AND A POSSIBLE POWER PLANT. THE ADMINISTRATIVE/SUPPORT AREA IS LOCATED JUST SE OF THE RAIL FACILITIES AND CONTAINS 14 LARGE STORAGE-TYPE BUILDINGS AND APPROXIMATELY 90 OTHER SMALLER BUILDINGS, SOME STILL UNDER CONSTRUCTION. SSE OF THE REFINERY ARE 2 STORAGE AREAS, ONE CONTAINING 14 LARGE TANKS AND THE SECOND 20 LARGE TANKS AND 16 SMALLER TANKS. [REDACTED]	5755N 05607E	0156	[REDACTED]	16-F

TOP SECRET [REDACTED]

TOP SECRET [REDACTED]

NPIC/R-144/63

City, Installation	Coordinates	WAC	Installation Numbers	
			BE	NPIC
[REDACTED]	[REDACTED]	[REDACTED]	[REDACTED]	[REDACTED]
VERKHNE NEYVINSKIY SAM SITE B-09 NO APPARENT CHANGE SINCE [REDACTED] [REDACTED]	5718N 06041E	0156	[REDACTED]	30-E
NIZHNIY TAGIL SAM SITE C-13 NO APPARENT CHANGE SINCE [REDACTED] [REDACTED]	5743N 06031E	0156	[REDACTED]	17-H
NIZHNIY TAGIL COMPLEX LARGE MINING AND INDUSTRIAL COMPLEX APPROXIMATELY 60 SQ MI IN AREA. OPEN-PIT MINES ON THE SW AND NW EDGES OF TOWN. [REDACTED]	5755N 06000E	0156	[REDACTED]	17
NIZHNIY TAGIL AMMUNITION DEPOT 10 NM NE OF NIZHNIY TAGIL. TWENTY-SEVEN SECURED STORAGE BUILDINGS OBSERVED IN CLOUD-FREE AREAS. [REDACTED]	5758N 06007E	0156	[REDACTED]	17-J

TOP SECRET [REDACTED]

TOP SECRET [REDACTED]

NPIC/R-144/63

City, Installation	Coordinates	WAC	Installation Numbers	
			BE	NPIC
[REDACTED] NIZHNIY TAGIL AIRFIELD NORTHEAST IDENTIFICATION ONLY.	5759N 06015E	0156	[REDACTED]	17-D
[REDACTED] ASBEST AREA, MINING ACTIVITY NO APPARENT CHANGE SINCE [REDACTED]	5701N 06129E	0156	[REDACTED]	48-A
[REDACTED] IZUMRUD BERYL MINING IDENTIFICATION ONLY.	5705N 06125E	0156	[REDACTED]	36
[REDACTED] ARTEMOVSKIY COMPLEX IDENTIFICATION ONLY.	5720N 06153E	0156	[REDACTED]	58
[REDACTED] PERM AREA, NEW INDUSTRIAL DEVELOPMENT IDENTIFICATION ONLY.	5800N 05557E	0156	[REDACTED]	16-A
[REDACTED] KRASNOKAMSK COMPLEX NO APPARENT CHANGE SINCE [REDACTED]	5804N 05545E	0156	[REDACTED]	12

TOP SECRET [REDACTED]

TOP SECRET [REDACTED]

NPIC/R-144/63

City, Installation	Coordinates	WAC	Installation Numbers	
			BE	NPIC
PERM COMPLEX IDENTIFICATION ONLY. [REDACTED]	5800N 05615E	0156	[REDACTED]	16
PERM SAM SUPPORT FACILITY 4 NM EAST OF PERM AT 58-02-00N 056-23-00E. COMPLETED SAM SUPPORT FACILITY. [REDACTED]	5802N 05623E	0156	[REDACTED]	16-Q
PERM, AMMUNITION STORAGE AREA IDENTIFICATION ONLY. [REDACTED]	5805N 05605E	0156	[REDACTED]	16-M
VERKHNYYAYA SALDA ICBM LAUNCH COMPLEX NO APPARENT CHANGE IN LAUNCH AREAS A AND B SINCE [REDACTED] REMAINDER OF COMPLEX IS CLOUD COVERED. [REDACTED]	5802N 06023E	0156	[REDACTED]	29-A
TOMSK COMPLEX NO APPARENT CHANGE SINCE [REDACTED] [REDACTED]	5630N 08456E	0158	[REDACTED]	6

TOP SECRET [REDACTED]

TOP SECRET

NPIC/R-144/63

City, Installation	Coordinates	WAC	Installation Numbers	
			BE	NPIC
TOMSK SAM SITE B-29 12 NM WNW OF TOMSK AT 56-32-30N 084-37-30E. NEWLY IDENTIFIED COMPLETED SA-2 SAM SITE <span style="border: 1px solid black; display: inline-block; width: 400px; height: 30px; margin-top: 5px;"></span>	5632N 08437E	0158	<span style="border: 1px solid black; display: inline-block; width: 50px; height: 30px;"></span>	6-M
<span style="border: 1px solid black; display: inline-block; width: 100%; height: 100%;"></span>				
TOMSK SAM SITE B-33 14.5 NM NW OF TOMSK AT 56-41-10N 084-44-05E. COMPLETED SA-2 SAM SITE. <span style="border: 1px solid black; display: inline-block; width: 400px; height: 30px; margin-top: 5px;"></span>	5641N 08444E	0158	<span style="border: 1px solid black; display: inline-block; width: 50px; height: 20px;"></span>	6-L
<span style="border: 1px solid black; display: inline-block; width: 100%; height: 100%;"></span>				

TOP SECRET



TOP SECRET [REDACTED]

NPIC/R-144/63

City, Installation	Coordinates	WAC	Installation Numbers	
			BE	NPIC
[REDACTED]				
TOMSK SAM SITE A-03 2 NM NE OF TOMSK AT 56-32-30N 085-00-30E. COMPLETED SA-2 SAM SITE.	5632N 08500E	0158	[REDACTED]	6-J
[REDACTED]				
TOMSK SAM SITE B-02 18 NM NNE OF TOMSK AT 56-45-05N 085-06-05E. COMPLETED SA-2 SAM SITE.	5645N 08506E	0158	[REDACTED]	6-K
[REDACTED]				
ITATKA ICBM LAUNCH COMPLEX 35 NM NE OF TOMSK. LAUNCH AREA A APPEARS TO BE COMPLETE. LAUNCH AREA B IS IN A LATE STAGE OF CONSTRUCTION. COMPLEX SUPPORT AND TRANSFER POINT SHOW NO APPARENT CHANGE SINCE [REDACTED] A NEW AREA OF ACTIVITY, LOCATED EAST OF THE COMPLEX MAIN ROAD BETWEEN LAUNCH AREA B AND THE COMPLEX SUPPORT FACILITY, CONSISTS OF 3 OR 4 BUILDINGS AND A ROAD LEADING EAST INTO THE WOODS. [REDACTED]	5650N 08536E	0158	[REDACTED]	10

TOP SECRET [REDACTED]

TOP SECRET [REDACTED]

NPIC/R-144/63

City, Installation	Coordinates	WAC	Installation Numbers	
			BE	NPIC
[REDACTED]				
ANZHERO-SUDZHENSK COMPLEX NO APPARENT CHANGE SINCE [REDACTED]	5605N 08601E	0158	[REDACTED]	7
[REDACTED]				
MARIINSK COMPLEX NO APPARENT CHANGE SINCE [REDACTED]	5613N 08746E	0158	[REDACTED]	4-A
[REDACTED]				
ASINO COMPLEX IDENTIFICATION ONLY.	5700N 08609E	0158	[REDACTED]	1
[REDACTED]				

TOP SECRET [REDACTED]

TOP SECRET [REDACTED]

NPIC/R-144/63

City, Installation	Coordinates	WAC	Installation Numbers	
			BE	NPIC
NAZAROV COMPLEX NO APPARENT CHANGE SINCE [REDACTED]	5601N 09025E	0159	[REDACTED]	8
NAZAROV THERMAL ELECTRIC POWER PLANT GRES U/C NO APPARENT CHANGE SINCE [REDACTED]	5603N 09020E	0159	[REDACTED]	8-A
[REDACTED]				
ACHINSK COMPLEX NO APPARENT CHANGE SINCE [REDACTED]	5617N 09030E	0159	[REDACTED]	1
ZHUKOVKA AMMO DEPOT SERGINO SOUTH NO APPARENT CHANGE SINCE [REDACTED]	5601N 09144E	0159	[REDACTED]	11
KRASNOYARSK COMPLEX IDENTIFICATION ONLY.	5601N 09256E	0159	[REDACTED]	7
KRASNOYARSK AIRFIELD NO APPARENT CHANGE SINCE [REDACTED] AIRCRAFT -- 9 PROBABLE AIRCRAFT.	5602N 09255E	0159	[REDACTED]	7-A

TOP SECRET [REDACTED]

TOP SECRET [REDACTED]

NPIC/R-144/63

City, Installation	Coordinates	WAC	Installation Numbers	
			BE	NPIC
GLADKAYA ICBM LAUNCH COMPLEX 40 NM NW OF KRASNOYARSK IN VICINITY OF GLADKAYA. COMPLEX MAIN ROAD IS COMPLETE BETWEEN LAUNCH AREAS A AND B, BUT STILL UNDER CONSTRUCTION BETWEEN SUPPORT FACILITY AND LAUNCH AREA A. NO OTHER CHANGE IN VISIBLE AREAS SINCE MISSION [REDACTED]	5605N 09213E	0159	[REDACTED]	7-L
DODONOVO SAM SITE IDENTIFICATION ONLY. [REDACTED]	5618N 09259E	0159	[REDACTED]	3-B
KRASNOYARSK STATIC TEST STAND NO APPARENT CHANGE SINCE [REDACTED] [REDACTED]	5605N 09327E	0159	[REDACTED]	7-K
DODONOVO SAM SITE IDENTIFICATION ONLY. [REDACTED]	5608N 09332E	0159	[REDACTED]	7-E
[REDACTED]				
[REDACTED]				

TOP SECRET [REDACTED]

TOP SECRET [REDACTED]

NPIC/R-144/63

City, Installation	Coordinates	WAC	Installation Numbers	
			BE	NPIC
DODONQVO SAM SITE NO APPARENT CHANGE SINCE [REDACTED] [REDACTED]	5620N 09346E	0159	[REDACTED]	7-J
KANSK AREA, AIRFIELD NO APPARENT CHANGE SINCE [REDACTED] AIRCRAFT -- NONE OBSERVED. [REDACTED]	5607N 09539E	0159	[REDACTED]	6-F
KANSK AIRFIELD NO APPARENT CHANGE SINCE [REDACTED] AIRCRAFT -- 20 PROBABLE AIRCRAFT. [REDACTED]	5610N 09541E	0159	[REDACTED]	6-E
KANSK COMPLEX NO APPARENT CHANGE SINCE [REDACTED] [REDACTED]	5612N 09542E	0159	[REDACTED]	6-D
NIZHNIY INGASH AMMUNITION DEPOT SULEMKA NO APPARENT CHANGE SINCE [REDACTED] [REDACTED]	5612N 09624E	0159	[REDACTED]	13

TOP SECRET [REDACTED]

TOP SECRET [REDACTED]

NPIC/R-144/63

City, Installation	Coordinates	WAC	Installation Numbers	
			BE	NPIC
<p>NEARBY HOUSING AND SUPPORT AREA CONTAINS 12-15 BUILDINGS WHICH APPEAR TO HAVE BEEN CONSTRUCTED RECENTLY AND SEVERAL OTHER SMALL BUILDINGS.</p> <p>[REDACTED]</p>				
<p>YENISEYSK AIRFIELD 2 NM NW OF YENISEYSK. 6,000 X 200 FT NNW/SSE AND 3,500 X 200 FT E/W GRADED EARTH RUNWAYS, SERVICEABLE. AIRCRAFT -- AT LEAST 10 STRAIGHT-WING AIRCRAFT.</p> <p>[REDACTED]</p>	5828N 09205E	0159	[REDACTED]	14-A
<p>NIZHNEUDINSK, MINING ACTIVITY 55 NM SW OF NIZHNEUDINSK. (PREVIOUSLY REPORTED AS NIZHNEUDINSK, POSSIBLE MILITARY BARRACKS.) SEVERAL AREAS OF MINING ACTIVITY AND SUPPORT AREA CONTAINING 36 BUILDINGS. ROAD SERVED</p> <p>[REDACTED]</p>	5425N 09745E	0160		10
<p>NIZHNEUDINSK COMPLEX COMPLEX, APPROXIMATELY 6 SQ MI IN AREA, CONTAINS RAIL FACILITIES, LIGHT INDUSTRY, AND AN OPEN-PIT MINE.</p> <p>[REDACTED]</p>	5454N 09903E	0160	[REDACTED]	2
<p>TULUN COMPLEX NO SIGNIFICANT CHANGE SINCE [REDACTED]</p> <p>[REDACTED]</p>	5433N 10034E	0160	[REDACTED]	4-A

TOP SECRET [REDACTED]

TOP SECRET [REDACTED]

NPIC/R-144/63

City, Installation	Coordinates	WAC	Installation Numbers	
			BE	NPIC
[REDACTED] UYAR AREA, RAIL LINE RAIL LINE OBSERVED FROM UYAR (55-49N 094-21E) TO JUNCTION WITH ABAKAN-TAYSHET LINE AT 55-32N 094-33E. APPEARS COMPLETE.	5549N 09420E	0160		12
[REDACTED] TAYSHET COMPLEX NO APPARENT CHANGE SINCE [REDACTED]	5555N 09802E	0160	[REDACTED]	3
[REDACTED] BIYSK POSSIBLE CHEMICAL PLANT NO APPARENT CHANGE SINCE [REDACTED]	5229N 08507E	0161		6-A
[REDACTED] BIYSK COMPLEX COMPLEX, 25 SQ MI IN AREA, CONTAINS A RAIL YARD, MINOR PORT FACILITIES, 3 SMALL INDUSTRIAL AREAS, AND LOGGING ACTIVITY IN THE IMMEDIATE VICINITY. A LARGE RAIL-SERVED POSSIBLE CHEMICAL PLANT IS LOCATED IN A WOODED AREA ON THE SW SIDE OF TOWN.	5235N 08514E	0161		6

TOP SECRET [REDACTED]

TOP SECRET [REDACTED]

NPIC/R-144/63

City, Installation	Coordinates	WAC	Installation Numbers	
			BE	NPIC
TASHTAGOL MINING AREA NO APPARENT CHANGE SINCE [REDACTED] [REDACTED]	5246N 08753E	0161		44
NALOBIKHA, SECURED STORAGE AREA 10 NM SW OF NALOBIKHA. TWO SEPARATE AREAS, ONE CONTAINS 24 LARGE STORAGE-TYPE BUILDINGS, AND THE OTHER CONTAINS 6 LARGE STORAGE-TYPE BUILDINGS. BOTH AREAS RAIL SERVED. [REDACTED]	5304N 08426E	0161		45
PROKOPYEVSK COMPLEX NO APPARENT CHANGE SINCE [REDACTED] [REDACTED]	5355N 08645E	0161	[REDACTED]	12
PROKOPYEVSK AREA, EXPLOSIVES STORAGE 5 NM NE OF PROKOPYEVSK. DOUBLE-FENCED RECTANGULAR AREA COVERING APPROXIMATELY 40 ACRES CONTAINS 3 HEAVILY REVETTED STORAGE BUILDINGS APPROXIMATELY 200 X 60 FT, ONE UNRETTED BUILDING, AND ONE LARGE REVETMENT CONTAINING A BUILDING UNDER CONSTRUCTION. [REDACTED]	5357N 08651E	0161		12-A
NOVO KUZNETSK SAM SITE B-34 NO APPARENT CHANGE SINCE [REDACTED] [REDACTED]	5359N 08658E	0161	[REDACTED]	14-I

TOP SECRET [REDACTED]



TOP SECRET [REDACTED]

NPIC/R-144/63

City, Installation	Coordinates	WAC	Installation Numbers	
			BE	NPIC
NOVOKUZNETSK COMPLEX NO APPARENT CHANGE SINCE [REDACTED] [REDACTED]	5346N 08706E	0161	[REDACTED]	14
MYSKI THERMAL PWR PLT TOMUSINSKAYA GRES NO APPARENT CHANGE SINCE [REDACTED] [REDACTED]	5347N 08736E	0161	[REDACTED]	21-A
NOVOKUZNETSK METALLURGICAL COMBINE W SIBERIA NO APPARENT CHANGE SINCE [REDACTED] [REDACTED]	5354N 08715E	0161	[REDACTED]	33
BARTAL AREA, MINING ACTIVITY NO APPARENT CHANGE SINCE [REDACTED] [REDACTED]	5318N 08935E	0161	[REDACTED]	29
ABAKAN TO TAYSHET, RAILROAD U/C TWO COMPLETED SEGMENTS OF RAIL LINE OBSERVED -- ONE FROM ABAKAN SE TO 53-42N 092-05E, THE OTHER FROM TAYSHET FOR APPROXIMATELY 35 NM SW TO VICINITY OF PEREVOZ. [REDACTED]	5343N 09126E	0161	[REDACTED]	1-B

TOP SECRET [REDACTED]

TOP SECRET [REDACTED]

NPIC/R-144/63

City, Installation	Coordinates	WAC	Installation Numbers	
			BE	NPIC
[REDACTED] ABAKAN COMPLEX NO APPARENT CHANGE SINCE [REDACTED]	5343N 09127E	0161	[REDACTED]	1
[REDACTED] CHERNOGORSK COMPLEX NO APPARENT CHANGE SINCE [REDACTED]	5349N 09118E	0161	[REDACTED]	8
[REDACTED] BELOVO ZINC PLANT NORTH EDGE OF BELOVO. SEVERAL LARGE AND MANY SMALL BUILDINGS OBSERVED. RAIL SERVED. HAZE AND POOR IMAGE QUALITY PRECLUDE FURTHER INTERPRETATION.	5426N 08618E	0161	[REDACTED]	5-B
[REDACTED] BELOVO AREA, THERMAL POWER PLANT U/C IDENTIFICATION ONLY.	5426N 08625E	0161	[REDACTED]	5-C
[REDACTED] LENINSK-KUZNETSKIY SAM SITE A-27 4.3 NM WSW OF LENINSK-KUZNETSKIY AT 54-39-05N 086-02-21E. NEWLY IDENTIFIED COMPLETED SA-2 SAM SITE. USATC SERIES 200, SHEET 0161-7HL, 2D ED, JUL 62.	5439N 08602E	0161	[REDACTED]	32-A

TOP SECRET [REDACTED]

TOP SECRET [REDACTED]

NPIC/R-144/63

City, Installation	Coordinates	WAC	Installation Numbers	
			BE	NPIC
YURGA ARMAMENT PLANT 75 NO APPARENT CHANGE SINCE [REDACTED]	5544N 08454E	0161	[REDACTED]	17-A
KEMEROVO SAM SITE B-32 15 NM NW OF KEMEROVO AT 55-31-04N 085-43-20E. COMPLETED SA-2 SAM SITE.	5531N 08543E	0161	[REDACTED]	10-B
KEMEROVO SAM SITE B-15 IDENTIFICATION ONLY.	5513N 08612E	0161	[REDACTED]	10-C
KEMEROVO AREA, AIRFIELD NO APPARENT CHANGE SINCE [REDACTED] AIRCRAFT -- NONE OBSERVED.	5517N 08607E	0161	[REDACTED]	10-E
KEMEROVO AIRFIELD NO APPARENT CHANGE SINCE [REDACTED] AIRCRAFT -- NONE OBSERVED.	5519N 08601E	0161	[REDACTED]	10-F
KEMEROVO COMPLEX KEMEROVO COMPLEX, APPROXIMATELY 30 SQ MI IN AREA, CONTAINS EXPLOSIVES PLANT, CHEMICAL PLANTS, THERMAL POWER PLANT, RAIL AND RIVER PORT FACILITIES, AND UNIDENTIFIED INDUSTRIES.	5521N 08604E	0161	[REDACTED]	10

TOP SECRET [REDACTED]

TOP SECRET [REDACTED]

NPIC/R-144/63

City, Installation	Coordinates	WAC	Installation Numbers	
			BE	NPIC
[REDACTED]				
KURGANOVKA, MINING AREA JUST SE OF GORYACHEGORSK. NO APPARENT CHANGE SINCE [REDACTED]	5535N 08610E	0161		19
[REDACTED]				
GORYACHEGORSK, PROBABLE NEPHELINE COMBINE JUST SE OF GORYACHEGORSK. SIX LARGE PROBABLE PROCESSING BUILDINGS AND 3 TO 5 SMALLER ASSOCIATED BUILDINGS. HOUSING AREA CONTAINS 32 LARGE AND 15 SMALLER BUILDINGS.	5524N 08855E	0161		30
[REDACTED]				
NAZAROV SAM SITE B-16 IDENTIFICATION ONLY.	5552N 09033E	0161	[REDACTED]	42-A
[REDACTED]				
NAZAROV SAM SITE B-26 7.5 NM WSW OF NAZAROV AT 55-57-55N 090-01-50E. COMPLETED SA-2 SAM SITE.	5557N 09001E	0161		42
[REDACTED]				

TOP SECRET [REDACTED]

NPIC/R-144/63

City, Installation	Coordinates	WAC	Installation Numbers		
			BE	NPIC	
ADADYM AMMUNITION DEPOT 4 NM WEST OF NAZAROVO. RAIL-SERVED, DOUBLE-FENCED AREA CONTAINS APPROXIMATELY 75 STORAGE BUILDINGS. LARGE SUPPORT AREA CONTAINS APPROXIMATELY 50 BUILDINGS. [REDACTED]	5559N 09020E	0161	[REDACTED]	3-B	25X1
YERMAK FERROALLOY PLANT NO APPARENT CHANGE SINCE [REDACTED] [REDACTED]	5208N 07653E	0162		29	
PAVLODAR COMPLEX NO APPARENT CHANGE SINCE [REDACTED] [REDACTED]	5219N 07658E	0162	[REDACTED]	9-B	25X1
BARNAUL SAM SITE B-20 IDENTIFICATION ONLY. [REDACTED]	5308N 08341E	0162		2-G	
BARNAUL AREA, SECURED STORAGE NO APPARENT CHANGE SINCE [REDACTED] [REDACTED]	5316N 08331E	0162		2-H	

TOP SECRET [REDACTED]

TOP SECRET [REDACTED]

NPIC/R-144/63

City, Installation	Coordinates	WAC	Installation Numbers	
			BE	NPIC
[REDACTED]				
BARNaul AIRFIELD NO APPARENT CHANGE SINCE [REDACTED] AIRCRAFT -- NONE OBSERVED. [REDACTED]	5320N 08341E	0162	[REDACTED]	2-D
BARNaul COMPLEX NO APPARENT CHANGE SINCE [REDACTED] [REDACTED]	5320N 08347E	0162	[REDACTED]	2
BARNaul SAM SITE B-28 NO APPARENT CHANGE SINCE [REDACTED] [REDACTED]	5321N 08327E	0162	[REDACTED]	2-F
ZHURAVKA IRBM LAUNCH SITE 3.3 NM ESE OF ZHURAVKA AND 43 NM SE OF TATARSK AT 54-36-30N 076-40-30E. TYPE III (ELONGATED-PAD SOFT IRBM) LAUNCH SITE, CONSTRUCTION STATUS UNDETERMINED. [REDACTED]	5436N 07640E	0162	[REDACTED]	31
KUPING AIRFIELD NO APPARENT CHANGE SINCE [REDACTED] AIRCRAFT -- NONE OBSERVED. [REDACTED]	5421N 07722E	0162	[REDACTED]	6

TOP SECRET [REDACTED]

TOP SECRET [REDACTED]

NPIC/R-144/63

City, Installation	Coordinates	WAC	Installation Numbers	
			BE	NPIC
[REDACTED]				
NOVOSIBIRSK HYDRO POWER PLANT GES NO APPARENT CHANGE SINCE [REDACTED]	5450N 08259E	0162	[REDACTED]	7-L
BEZMENOVO ARMS AND AMMO DEPOT KM 126 8.5 NM SOUTH OF CHEROPANVO. RAIL-SERVED AREA CONTAINS 12 LARGE STORAGE-TYPE AND 22 OTHER SMALLER BUILDINGS. SECURITY UNDETERMINED.	5404N 08322E	0162	[REDACTED]	21
BERDSK AIRFIELD NO APPARENT CHANGE SINCE [REDACTED] [REDACTED] AIRCRAFT -- NONE OBSERVED.	5443N 08305E	0162	[REDACTED]	19
[REDACTED]				

TOP SECRET [REDACTED]

NPIC/R-144/63

City, Installation	Coordinates	WAC	Installation Numbers	
			BE	NPIC
BERDSK PETROLEUM STORAGE NW EDGE OF BERDSK. SECURED, RAIL-SERVED AREA CONTAINS 40 LARGE AND 8 SMALL PDL TANKS. [REDACTED] SCATTERED CLOUDS, HAZE [REDACTED]	5446N 08304E	0162	[REDACTED]	3
BERDSK, SIBERIAN DEPT, ACADEMY OF SCIENCE NO APPARENT CHANGE SINCE [REDACTED] [REDACTED]	5450N 08306E	0162		3-C
NOVOSIBIRSK SAM SITE A-17 NO APPARENT CHANGE SINCE [REDACTED] [REDACTED]	5454N 08300E	0162	[REDACTED]	7-Z
[REDACTED]				

TOP SECRET [REDACTED]



TOP SECRET [REDACTED]

NPIC/R-144/63

City, Installation	Coordinates	WAC	Installation Numbers	
			BE	NPIC
BARABINSK AIRFIELD 2 NM WNW OF BARABINSK. 3,300 X 250 FT NE/SW CONCRETE RUNWAY, PROBABLY SERVICEABLE. AIRCRAFT -- NONE OBSERVED. [REDACTED]	5522N 07810E	0162	[REDACTED]	1
CHULYM ORD DEPOT PAVLOVSKIY 6 NM WEST OF CHULYM. DOUBLE-SECURED AREA CONTAINS 2 TYPES OF SMALL, POSSIBLY REVETTED, BUILDINGS WITH APPROXIMATELY 95 BUILDINGS OF EACH TYPE. SUPPORT AREA IMMEDIATELY NNE. [REDACTED]	5506N 08048E	0162	[REDACTED]	4-A
NOVOSIBIRSK AIRFIELD WEST NO APPARENT CHANGE SINCE [REDACTED] [REDACTED] AIRCRAFT -- 16 SMALL SWEEP-WING, ONE LARGER SWEEP-WING, AND 10 POSSIBLE AIRCRAFT [REDACTED] 16 SMALL SWEEP-WING, ONE LARGE SWEEP-WING AND 9 POSSIBLE AIRCRAFT [REDACTED] 22 UNIDENTIFIED AIRCRAFT [REDACTED] [REDACTED]	5500N 08240E	0162	[REDACTED]	8

TOP SECRET [REDACTED]

TOP SECRET [REDACTED]

NPIC/R-144/63

City, Installation	Coordinates	WAC	Installation Numbers	
			BE	NPIC
KOCHENEVO AIRFIELD NO APPARENT CHANGE SINCE [REDACTED] [REDACTED] AIRCRAFT --- NONE OBSERVED. [REDACTED]	5502N 08215E	0162	[REDACTED]	5
NOVOSIBIRSK SAM SITE B-28 10 NM WEST OF NOVOSIBIRSK AND 2 NM NW OF NOVOSIBIRSK AIRFIELD WEST AT 55-02-50N 082-37-07E. COMPLETED SA-2 SAM SITE. [REDACTED]	5502N 08237E	0162		7-P
NOVOSIBIRSK COMPLEX COMPLEX, APPROXIMATELY 70 SQ MI IN AREA, CONTAINS NUMEROUS INDUSTRIAL INSTALLATIONS, AND RAIL AND RIVER PORT FACILITIES. [REDACTED]	5502N 08256E	0162		7

TOP SECRET [REDACTED]

TOP SECRET [REDACTED]

NPIC/R-144/63

City, Installation	Coordinates	WAC	Installation Numbers	
			BE	NPIC
NOVOSIBIRSK URAN METAL PLANT NO APPARENT CHANGE SINCE [REDACTED] [REDACTED]	5505N 08259E	0162	[REDACTED]	7-C
NOVOSIBIRSK SAM SUPPORT FACILITY NO APPARENT CHANGE SINCE [REDACTED] [REDACTED]	5506N 08250E	0162	[REDACTED]	7-I
NOVOSIBIRSK, PETROLEUM STORAGE 8.5 NM NORTH OF NOVOSIBIRSK. RAIL-SERVED POSSIBLY SECURED AREA IN WOODS CONTAINS 10 MEDIUM SIZE POL TANKS. [REDACTED]	5510N 08253E	0162		7-H1
NOVOSIBIRSK AREA, ORDNANCE DEPOT NO APPARENT CHANGE SINCE [REDACTED] [REDACTED]	5511N 08259E	0162		7-I

TOP SECRET [REDACTED]

TOP SECRET [REDACTED]

NPIC/R-144/63

City, Installation	Coordinates	WAC	Installation Numbers	
			BE	NPIC
[REDACTED] NOVOSIBIRSK ICBM LAUNCH COMPLEX NO SIGNIFICANT CHANGES NOTED IN COMPLEX SUPPORT, TRANSFER POINT OR LAUNCH AREA C SINCE [REDACTED] LAUNCH AREAS A AND B STILL UNDER CONSTRUCTION.	5516N 08257E	0162	[REDACTED]	7-Y
NOVOSIBIRSK SAM SITE B-01 NO APPARENT CHANGE SINCE [REDACTED]	5516N 08259E	0162	[REDACTED]	7-S
[REDACTED]				
NOVOSIBIRSK SAM SITE B-08 NO APPARENT CHANGE SINCE [REDACTED]	5504N 08316E	0162	[REDACTED]	7-Q

TOP SECRET [REDACTED]

TOP SECRET [REDACTED]

NPIC/R-144/63

City, Installation	Coordinates	WAC	Installation Numbers	
			BE	NPIC
<p>[REDACTED]</p> <p>NOVOSIBIRSK AIRFIELD NORTHEAST NO APPARENT CHANGE SINCE [REDACTED] [REDACTED] AIRCRAFT -- 10 PROBABLE UNIDENTIFIED AIRCRAFT [REDACTED]</p> <p>[REDACTED]</p>	5505N 08300E	0162	[REDACTED]	7-W
<p>NOVOSIBIRSK AREA, POL STORAGE NO APPARENT CHANGE SINCE [REDACTED]</p> <p>[REDACTED]</p>	5511N 08316E	0162		7-J
<p>AKSU (STALINSKIY) AREA, RAIL LINE U/C RAILROAD UNDER CONSTRUCTION FROM AKSU (STALINSKIY 52-28N 071-57E) NW TO 52-59N 071-15E</p> <p>[REDACTED]</p>	5228N 07157E	0163		39

TOP SECRET [REDACTED]

TOP SECRET [REDACTED]

NPIC/R-144/63

City, Installation	Coordinates	WAC	Installation Numbers	
			BE	NPIC
KOKCHETAV COMPLEX NO APPARENT CHANGE SINCE [REDACTED] [REDACTED]	5316N 06923E	0163	[REDACTED]	20
SIBAY MINING AND ORE PROCESSING NO APPARENT CHANGE SINCE [REDACTED] [REDACTED]	5242N 05840E	0164		44
DZHETYGARA, ASBESTOS PLANT TWO SMALL PROCESSING PLANTS, ONE 3 NM NE OF DZHETYGARA AND THE OTHER 2 NM SOUTH OF DZHETYGARA. BOTH FACILITIES ARE RAIL SERVED AND APPEAR COMPLETE. [REDACTED]	5211N 06120E	0164		29-A
RUDNYY IRON ORE MINING AND CONCEN COMPLEX NO APPARENT CHANGE SINCE [REDACTED] [REDACTED]	5257N 06305E	0164		24
MAGNITOGORSK SAM SITE B-21 NO APPARENT CHANGE SINCE [REDACTED] [REDACTED]	5315N 05858E	0164	[REDACTED]	15-D
MAGNITOGORSK SAM SITE B-29 NO APPARENT CHANGE SINCE [REDACTED] [REDACTED]	5327N 05846E	0164	[REDACTED]	15-J

TOP SECRET [REDACTED]

TOP SECRET [REDACTED]

NPIC/R-144/63

City, Installation	Coordinates	WAC	Installation Numbers	
			BE	NPIC
BELORETSK COMPLEX IDENTIFICATION ONLY. [REDACTED]	5358N 05825E	0164	[REDACTED]	27
MAGNITOGORSK MILITARY INSTALLATION 8 NM SOUTH OF MAGNITOGORSK. MILITARY BARRACKS AREA CONTAINS APPROXIMATELY 20 BARRACKS-TYPE, APPROXIMATELY 8 ADMINISTRATIVE, AND 6 LARGE WAREHOUSE-TYPE BUILDINGS. [REDACTED]	5319N 05902E	0164		15-C
MAGNITOGORSK SAM SUPPORT FACILITY NO APPARENT CHANGE SINCE [REDACTED] [REDACTED]	5321N 05904E	0164	[REDACTED]	15-F
MAGNITOGORSK SAM SITE B-11 NO APPARENT CHANGE SINCE [REDACTED] [REDACTED]	5322N 05920E	0164		15-G
MAGNITOGORSK COMPLEX COMPLEX, APPROXIMATELY 30 SQ MI IN AREA, CONTAINS NUMEROUS LIGHT INDUSTRIES, POL STORAGE, A LARGE THERMAL ELECTRIC POWER PLANT, AND NUMEROUS HEAVY INDUSTRIES, INCLUDING A LARGE METALLURGICAL COMBINE. SERVED BY AN EXTENSIVE RAIL NETWORK. [REDACTED]	5324N 05905E	0164		15

TOP SECRET [REDACTED]

NPIC/R-144/63

City, Installation	Coordinates	WAC	Installation Numbers	
			BE	NPIC
KARTALY COMPLEX COMPLEX, APPROXIMATELY 4 SQ MI IN AREA, IS PRIMARILY RESIDENTIAL WITH RAIL FACILITIES AND SEVERAL INDUSTRIAL INSTALLATIONS [REDACTED]	5303N 06039E	0164	[REDACTED]	5-A
KUSTANAY AIRFIELD WEST 2 NM WEST OF KUSTANAY. 8,200 X 300 FT ESE/WNW GRADED EARTH RUNWAY, SERVICEABLE. 9,600 X 210 FT NNW/SSE RUNWAY UNDER CONSTRUCTION WITH APPROXIMATELY 3,500 FT OF CONCRETE POURED. A PARALLEL TAXIWAY AND A PARKING APRON ARE UNDER CONSTRUCTION 700 FT EAST. AIRCRAFT -- 40 SMALL SWEEP-WING VISIBLE [REDACTED]	5313N 06332E	0164	[REDACTED]	11-A
KUSTANAY COMPLEX NO APPARENT CHANGE SINCE [REDACTED] [REDACTED]	5313N 06338E	0164	[REDACTED]	11
CHELYABINSK SAM SITE NO APPARENT CHANGE SINCE [REDACTED] [REDACTED]	5453N 06048E	0164	[REDACTED]	3-T

TOP SECRET [REDACTED]



TOP SECRET [REDACTED]

NPIC/R-144/63

City, Installation	Coordinates	WAC	Installation Numbers	
			BE	NPIC
MIASS COMPLEX IDENTIFICATION ONLY. [REDACTED]	5459N 06006E	0164	[REDACTED]	16-A
CHEBARKUL COMPLEX IDENTIFICATION ONLY. [REDACTED]	5459N 06020E	0164	[REDACTED]	2
CHELYABINSK SAM SITE B-20 NO APPARENT CHANGE SINCE [REDACTED] [REDACTED]	5454N 06116E	0164	[REDACTED]	3-P
ZLATOUST COMPLEX IDENTIFICATION ONLY. [REDACTED]	5511N 05940E	0164	[REDACTED]	22
[REDACTED]				
KASLI SAM SUPPORT FACILITY NO APPARENT CHANGE SINCE [REDACTED] [REDACTED]	5538N 06036E	0164	[REDACTED]	36-E

TOP SECRET [REDACTED]

TOP SECRET [REDACTED]

NPIC/R-144/63

City, Installation	Coordinates	WAC	Installation Numbers	
			BE	NPIC
ARGAYASH HEAT AND POWER PLANT TETS IDENTIFICATION ONLY. [REDACTED]	5538N 06047E	0164	[REDACTED]	6
KASLI SAM SITE NO APPARENT CHANGE SINCE [REDACTED] [REDACTED]	5540N 06028E	0164	[REDACTED]	36-B
KYSHTYM COMPLEX NO APPARENT CHANGE SINCE [REDACTED] [REDACTED]	5543N 06033E	0164	[REDACTED]	12
CHELYABINSK COMPLEX IDENTIFICATION ONLY. [REDACTED]	5510N 06125E	0164	[REDACTED]	3
CHELYABINSK SAM SITE B-05 NO APPARENT CHANGE SINCE [REDACTED] [REDACTED]	5521N 06146E	0164	[REDACTED]	3-Q
KUNASHAK, PROB HIGH EXPLOSIVES STORAGE AREA 5 NM SE OF KUNASHAK. LARGE, DOUBLE-FENCED, RAIL-SERVED, PROBABLE HIGH EXPLOSIVES STORAGE AREA CONTAINS APPROXIMATELY 200 STORAGE-TYPE BUILDINGS. [REDACTED]	5539N 06139E	0164	[REDACTED]	34

TOP SECRET [REDACTED]

TOP SECRET [REDACTED]

NPIC/R-144/63

City, Installation	Coordinates	WAC	Installation Numbers	
			BE	NPIC
CHUMLYAK AREA, PROB MUNITIONS STORAGE NO APPARENT CHANGE SINCE [REDACTED] [REDACTED]	5517N 06244E	0164		37
IKOVKA ORDNANCE DEPOT APPROXIMATELY ONE NM EAST OF IKOVKA. RAIL-SERVED, RECTANGULAR, DOUBLE-FENCED AREA, APPROXIMATELY 1,400 X 3,600 FT, CONTAINS 74 STORAGE-TYPE BUILDINGS. SMALL SECURED STORAGE AREA JUST NORTH OF THE INSTALLATION CONTAINS APPROXIMATELY 10 BUILDINGS. [REDACTED]	5535N 06458E	0164	[REDACTED]	4
TVERDYSH AREA, AMMUNITION STORAGE INSTALLATION NO APPARENT CHANGE SINCE [REDACTED] [REDACTED]	5543N 06442E	0164		40
KURGAN COMPLEX NO APPARENT CHANGE SINCE [REDACTED] [REDACTED]	5526N 06520E	0164	[REDACTED]	9-A
IKOVKA AREA, SECURED STORAGE SITE NO APPARENT CHANGE SINCE [REDACTED] [REDACTED]	5533N 06507E	0164		4-A

TOP SECRET [REDACTED]

TOP SECRET [REDACTED]

NPIC/R-144/63

City, Installation	Coordinates	WAC	Installation Numbers	
			BE	NPIC
BEZENCHUK AIRFIELD NO APPARENT CHANGE SINCE [REDACTED] [REDACTED]	5257N 04923E	0165	[REDACTED]	4
CHAPAYEVSK COMPLEX NO APPARENT CHANGE SINCE [REDACTED] [REDACTED]	5259N 04942E	0165	[REDACTED]	9
KUYBYSHEV SAM SITE B-20 NO APPARENT CHANGE SINCE [REDACTED] [REDACTED]	5259N 05000E	0165	[REDACTED]	18-Z1
SYZRAN, OIL RFY & SHALE DISTILLING PLANT NO APPARENT CHANGE SINCE [REDACTED] [REDACTED]	5303N 04824E	0165	[REDACTED]	28-B
BATRAKI COMPLEX NO APPARENT CHANGE SINCE [REDACTED] [REDACTED]	5310N 04840E	0165	[REDACTED]	2
SYZRAN COMPLEX NO APPARENT CHANGE SINCE [REDACTED] [REDACTED]	5311N 04827E	0165	[REDACTED]	28
SYZRAN AIRFIELD NORTHEAST NO APPARENT CHANGE SINCE [REDACTED] AIRCRAFT -- NONE OBSERVED. [REDACTED]	5314N 04832E	0165	[REDACTED]	28-A

TOP SECRET [REDACTED]

TOP SECRET [REDACTED]

NPIC/R-144/63

City, Installation	Coordinates	WAC	Installation Numbers	
			BE	NPIC
SENGILEY AREA, PROB AMMUNITION STORAGE AREA NO APPARENT CHANGE SINCE [REDACTED]	5352N 04826E	0165		52
[REDACTED]				
KUYBYSHEV PETROLEUM REFINERY 2 NO APPARENT CHANGE SINCE [REDACTED]	5306N 04954E	0165	[REDACTED]	18-N
[REDACTED]				
KUYBYSHEV SAM SITE C-29 NO APPARENT CHANGE SINCE [REDACTED]	5321N 04925E	0165		18-V
[REDACTED]				
KUYBYSHEV SAM SITE C-31 NO APPARENT CHANGE SINCE [REDACTED]	5323N 04938E	0165		18-W
[REDACTED]				
KUYBYSHEV SAM SUPPORT FACILITY 2 NO APPARENT CHANGE SINCE [REDACTED]	5330N 04931E	0165		18-Z8
[REDACTED]				
KUYBYSHEV SAM SITE D-31 NO APPARENT CHANGE SINCE [REDACTED]	5331N 04920E	0165		18-Y
[REDACTED]				
KUYBYSHEV SAM SITE C-32 NO APPARENT CHANGE SINCE [REDACTED]	5331N 04939E	0165		18-U
[REDACTED]				
KURUMCOH ROCKET ENGINE TEST FACILITY IDENTIFICATION ONLY.	5331N 04949E	0165		38
[REDACTED]				

TOP SECRET [REDACTED]

TOP SECRET [REDACTED]

NPIC/R-144/63

City, Installation	Coordinates	WAC	Installation Numbers	
			BE	NPIC
KUYBYSHEV SAM SITE D-32 IDENTIFICATION ONLY. [REDACTED]	5338N 04920E	0165	[REDACTED]	18-Z3
KUYBYSHEV SAM SITE B-13 13 NM SE OF KUYBYSHEV AT 53-02-10N 050-29-00E. COMPLETED SA-2 SAM SITE. [REDACTED]	5302N 05029E	0165	[REDACTED]	18-Z5
KUYBYSHEV COMMO RECEIVING SITE IDENTIFICATION ONLY. [REDACTED]	5305N 05009E	0165	[REDACTED]	18-L
KUYBYSHEV PETROLEUM REFINERY 3 NO APPARENT CHANGE SINCE [REDACTED] [REDACTED]	5306N 05003E	0165	[REDACTED]	18-N1
BOBROVKA AIRFIELD NO APPARENT CHANGE SINCE [REDACTED] AIRCRAFT -- NONE OBSERVED. [REDACTED]	5309N 05042E	0165	[REDACTED]	5
KUYBYSHEV COMPLEX NO APPARENT CHANGE SINCE [REDACTED] [REDACTED]	5312N 05006E	0165	[REDACTED]	18
KUYBYSHEV/BEZMYANKA AIRFIELD NO APPARENT CHANGE SINCE [REDACTED] AIRCRAFT -- 5 LARGE SWEEP-WING AND 8 OTHER UNIDENTIFIED AIRCRAFT. [REDACTED]	5313N 05019E	0165	[REDACTED]	18-B

TOP SECRET [REDACTED]

TOP SECRET [REDACTED]

NPIC/R-144/63

City, Installation	Coordinates	WAC	Installation Numbers		
			BE	NPIC	
KUYBYSHEV BARRACKS ROZHDESTVENO 7 NM WNW OF KUYBYSHEV. INSTALLATION CONSISTS OF 2 SEPARATE, SECURED AREAS, ONE CONTAINING 22 BARRACKS-TYPE BUILDINGS AND 12 STORAGE BUILDINGS, AND THE OTHER CONTAINING 4 BARRACKS-TYPE BUILDINGS AND APPROXIMATELY 10 OTHER ASSOCIATED BUILDINGS. [REDACTED]	5315N 05002E	0165	[REDACTED]	18-S	25X1
KUYBYSHEV HIGH FREQUENCY CURTAIN ARRAY IDENTIFICATION ONLY. [REDACTED]	5317N 05015E	0165		18-M	
KUYBYSHEV SAM SUPPORT FACILITY 1 IDENTIFICATION ONLY. [REDACTED]	5317N 05017E	0165	[REDACTED]	18-Z7	25X1
KUYBYSHEV EXPLOSIVES PLANT 10 NM NE OF KUYBYSHEV. RAIL-SERVED, SECURED PLANT AREA CONTAINS 15 ASSEMBLY-TYPE BUILDINGS AND ADJACENT HOUSING AREA. STORAGE AREA CONTAINS APPROXIMATELY 20 SMALL BUNKERS/BUILDINGS. [REDACTED]	5318N 05018E	0165	[REDACTED]	18-O	
KUYBYSHEV SAM SITE B-07 IDENTIFICATION ONLY. [REDACTED]	5318N 05034E	0165	[REDACTED]	18-Z6	25X1
KUYBYSHEV/KURUMOCH AIRFIELD NO APPARENT CHANGE SINCE [REDACTED] AIRCRAFT -- 9 STRAIGHT-WING AND ONE MEDIUM SWEEP-WING. [REDACTED]	5330N 05007E	0165	[REDACTED]	38-A	25X1

TOP SECRET [REDACTED]

TOP SECRET [REDACTED]

NPIC/R-144/63

City, Installation	Coordinates	WAC	Installation Numbers	
			BE	NPIC
KUYBYSHEV SAM SITE C-02 NO APPARENT CHANGE SINCE [REDACTED] [REDACTED]	5331N 05016E	0165	[REDACTED]	18-X
KINEL-CHERKASSY AIRFIELD 2.5 NM EAST OF KINEL-CHERKASSY. 7,000 X 150 FT N/S CONCRETE RUNWAY, SERVICEABLE. 8,000 X 175 FT NE/SW POSSIBLY GRADED EARTH RUNWAY, SERVICEABLE. AIRCRAFT -- NONE OBSERVED. [REDACTED]	5328N 05134E	0165	[REDACTED]	16
SALAVAT PETROLEUM REFINERY AND CHEMICAL CMB IDENTIFICATION ONLY. [REDACTED]	5324N 05554E	0165	[REDACTED]	26
STERLITAMAK COMPLEX IDENTIFICATION ONLY. [REDACTED]	5337N 05558E	0165	[REDACTED]	27
KREMENKI AREA, CEMENT PLANT 1.5 NM WNW OF KREMENKI. RAIL-SERVED BY SPUR LINE FROM MAIN LINE 2 NM WEST. PLANT CONTAINS 2 ROTARY KILNS, CLINKER BUILDINGS, 2 SLURRY TANKS, PROBABLE SILO STORAGE, 3 POL TANKS AND APPROXIMATELY 20 SMALL ASSOCIATED BUILDINGS. OPEN-PIT, RAIL- SERVED LIME QUARRY LOCATED APPROXIMATELY 1.5 NM SW OF PLANT. [REDACTED]	5409N 04822E	0165	[REDACTED]	57

TOP SECRET [REDACTED]



TOP SECRET [REDACTED]

NPIC/R-144/63

City, Installation	Coordinates	WAC	Installation Numbers	
			BE	NPIC
ULYANOVSK SOUTHWEST AIRFIELD NO APPARENT CHANGE SINCE [REDACTED] AIRCRAFT -- 13 FIGHTER-TYPE AND 3 LIAISON-TYPE. [REDACTED]	5416N 04814E	0165	[REDACTED]	32-A
ULYANOVSK SAM SITE B-27 13 NM WEST OF ULYANOVSK AT 54-18-00N 048-01-10E. COMPLETED SA-2 SAM SITE. [REDACTED]	5418N 04801E	0165	[REDACTED]	31-B
ULYANOVSK COMPLEX NO APPARENT CHANGE SINCE [REDACTED] [REDACTED]	5419N 04822E	0165	[REDACTED]	31
ULYANOVSK SAM SITE B-08 IDENTIFICATION ONLY. [REDACTED]	5422N 04844E	0165	[REDACTED]	31-C
[REDACTED]				
GRYAZI AIRFIELD SOUTH NO APPARENT CHANGE SINCE [REDACTED] AIRCRAFT -- NONE OBSERVED. [REDACTED]	5226N 03954E	0166	[REDACTED]	7-A
LIPETSK AMMUNITION DEPOT KRASNYY LUCH 737 NO APPARENT CHANGE SINCE [REDACTED] [REDACTED]	5231N 03945E	0166	[REDACTED]	11-C

TOP SECRET [REDACTED]

NPIC/R-144/63

City, Installation	Coordinates	WAC	Installation Numbers	
			BE	NPIC
LIPETSK COMPLEX NO APPARENT CHANGE SINCE [REDACTED] [REDACTED]	5237N 03936E	0166	[REDACTED]	11-A
LIPETSK AIRFIELD WEST NO APPARENT CHANGE SINCE [REDACTED] AIRCRAFT -- NONE OBSERVED. [REDACTED]	5238N 03928E	0166	[REDACTED]	11
BALAKOVO AREA, UNIDENTIFIED INDUSTRY 2 NM SOUTH OF BALAKOVO. SITE, .5 SQ MI IN AREA, CONTAINS ONE LARGE FLAT-ROOF BUILDING, 12 STORAGE SHEDS, POSSIBLE POWER PLANT, AND APPROXIMATELY 25 MISCELLANEOUS BUILDINGS. TEN RAIL SPURS SERVE PLANT AREA. TWO CANALS LEAD NW TO THE VOLGA RIVER. [REDACTED]	5200N 04747E	0166		3-B
VOLSK AIRFIELD IDENTIFICATION ONLY. [REDACTED]	5202N 04720E	0166	[REDACTED]	33-E
VOLSK COMPLEX NO APPARENT CHANGE IN CLOUD-FREE PORTIONS SINCE [REDACTED] EASTERN HALF OF COMPLEX IS CLOUD COVERED. [REDACTED]	5202N 04723E	0166	[REDACTED]	33

TOP SECRET [REDACTED]

TOP SECRET [REDACTED]

NPIC/R-144/63

City, Installation	Coordinates	WAC	Installation Numbers	
			BE	NPIC
VOLSK CENTRAL CHEMICAL PROVING GRND SHIKHANY IDENTIFICATION ONLY. [REDACTED]	5207N 04709E	0166	[REDACTED]	33-A
PENZA SA-0 SAM SITE B-08 18.5 NM ENE OF PENZA AT 53-16-40N 045-31-00E. COMPLETED SA-0 (CATEGORY 1) SAM SITE. [REDACTED]	5316N 04531E	0166	[REDACTED]	17-I
CHAADAYEVKA, SUSP. MISSILE-ASSOCIATED ACTIVITY APPROXIMATELY 5.5 NM ESE OF CHAADAYEVKA. CONSTRUCTION ACTIVITY CONTINUES AROUND RAIL SIDING AT TERMINUS OF RAIL SPUR. PREVIOUSLY REPORTED ACTIVITY IN WOODED AREA 1.5 TO 3 NM FROM SIDING IS CLOUD-COVERED. [REDACTED]	5307N 04602E	0166	[REDACTED]	58
BAZARNYY SYZGAN AREA, STORAGE AREA NO APPARENT CHANGE SINCE [REDACTED] [REDACTED]	5338N 04650E	0166	[REDACTED]	54
SUROVATIKHA REGIONAL MILITARY STORAGE. INSTALL IDENTIFICATION ONLY. [REDACTED]	5543N 04354E	0166	[REDACTED]	50-C
RECHITSA AIRFIELD SOUTH 3.5 NM SSE OF RECHITSA. APPROXIMATELY 10,500 X 400 FT NW/SE GRADED EARTH RUNWAY, UNSERVICEABLE. AIRCRAFT -- NONE OBSERVED. [REDACTED]	5218N 03026E	0167	[REDACTED]	72-D

TOP SECRET [REDACTED]

TOP SECRET [REDACTED]

NPIC/R-144/63

City, Installation	Coordinates	WAC	Installation Numbers	
			BE	NPIC
BORKHOV MRBM LAUNCH SITE 1 IDENTIFICATION ONLY. [REDACTED]	5218N 03043E	0167	[REDACTED]	16-D
GOMEL SAM SITE B-25 NO APPARENT CHANGE SINCE [REDACTED] [REDACTED]	5221N 03041E	0167	[REDACTED]	16-E
GOMEL AREA, STORAGE AREA 9 NM WSW OF GOMEL. IRREGULAR-SHAPED, DOUBLE-FENCED SECURED AREA CONTAINS AT LEAST 33 STORAGE-TYPE BUILDINGS. RAIL SERVED. [REDACTED]	5223N 03045E	0167	[REDACTED]	16-B
BORKHOV MRBM LAUNCH SITE 2 IDENTIFICATION ONLY. [REDACTED]	5224N 03038E	0167	[REDACTED]	16-C
GOMEL SAM SUPPORT FACILITY 3 NM WSW OF GOMEL AT 52-25-20N 030-55-20E. COMPLETED SAM SUPPORT FACILITY. [REDACTED]	5225N 03055E	0167	[REDACTED]	16-K
[REDACTED]				

TOP SECRET [REDACTED]

NPIC/R-144/63

City, Installation	Coordinates	WAC	Installation Numbers	
			BE	NPIC
DOBRYANKA WEST AIRFIELD NO APPARENT CHANGE SINCE [REDACTED] [REDACTED] AIRCRAFT -- NONE OBSERVED. [REDACTED]	5205N 03107E	0167	[REDACTED]	125
GOMEL SAM SITE B-18 13 NM SOUTH OF GOMEL AT 52-13-05N 031-00-55E. COMPLETED SA-2 SAM SITE. USATC SERIES 200, SHEET 167-21HL, 2D ED, APR 62. [REDACTED]	5213N 03100E	0167	[REDACTED]	16-J
GOMEL SAM SITE A-15 9.5 NM SSE OF GOMEL AT 52-18-00N 031-08-00E. COMPLETED SA-2 SAM SITE. USATC SERIES 200, SHEET 167-21HL, 2D ED, APR 62. [REDACTED]	5218N 03108E	0167	[REDACTED]	16-F
GOMEL/PRIBYTKI AIRFIELD 9 NM SE OF GOMEL. 8,200 X 260 FT WNW/ESE CONCRETE RUNWAY, BEING EXTENDED TO 9,600 X 260 FT, SERVICEABLE. AIRCRAFT -- NONE OBSERVED. [REDACTED]	5218N 03110E	0167	[REDACTED]	17
GOMEL, AMMUNITION STORAGE AREA SOUTH EDGE OF GOMEL. RAIL-SERVED, PENTAGON-SHAPED SECURED STORAGE AREA IN A WOODED AREA. APPROXIMATELY 15 BUILDINGS VISIBLE (DARKNESS & TREE COVER PRECLUDE COMPLETE COUNT). [REDACTED]	5222N 03103E	0167	[REDACTED]	16-I

TOP SECRET [REDACTED]

TOP SECRET [REDACTED]

NPIC/R-144/63

City, Installation	Coordinates	WAC	Installation Numbers	
			BE	NPIC
GOMEL COMPLEX NO APPARENT CHANGE SINCE [REDACTED] [REDACTED]	5225N 03100E	0167	[REDACTED]	16
VYSHKOV AREA, PROBABLE AMMUNITION STORAGE NO APPARENT CHANGE SINCE [REDACTED] [REDACTED]	5227N 03132E	0167		126
POCHEP AREA, STORAGE IDENTIFICATION ONLY. [REDACTED]	5254N 03329E	0167		118
BYKHOV AIRFIELD WEST EDGE OF BYKHOV. 8,200 X 265 FT NW/SE CONCRETE RUNWAY, SERVICEABLE. NEW RUNWAY (BEING GRADED) ADJACENT TO MAIN RUNWAY IS PARTLY CLOUD- COVERED, DIMENSIONS UNDETERMINED. AIRCRAFT -- AT LEAST 27 UNIDENTIFIED AIRCRAFT [REDACTED]	5331N 03012E	0167	[REDACTED]	10
KRICHEV AIRFIELD IDENTIFICATION ONLY. [REDACTED]	5344N 03155E	0167	[REDACTED]	33
OLSUFYEVO AIRFIELD NO APPARENT CHANGE SINCE [REDACTED] AIRCRAFT -- NONE OBSERVED. [REDACTED]	5336N 03342E	0167	[REDACTED]	131

TOP SECRET [REDACTED]

TOP SECRET [REDACTED]

NPIC/R-144/63

City, Installation	Coordinates	WAC	Installation Numbers	
			BE	NPIC
SESHCHA AIRFIELD IMMEDIATELY SE OF SESHCHA. 8,245 X 280 FT E/W CONCRETE RUNWAY, SERVICEABLE. AIRCRAFT -- AT LEAST 25 UNIDENTIFIED AIRCRAFT. [REDACTED]	5343N 03321E	0167	[REDACTED]	75
BRYANSK SAM SUPPORT FACILITY NO APPARENT CHANGE SINCE [REDACTED] [REDACTED]	5321N 03417E	0167		8-C
BRYANSK AMMO & AGRICULT MACH PLT SELTSG 121 IDENTIFICATION ONLY. [REDACTED]	5323N 03407E	0167		73
BRYANSK SAM SITE B-01 NO APPARENT CHANGE SINCE [REDACTED] [REDACTED]	5328N 03422E	0167		8-D
ORSHA SAM SITE B-16 NO APPARENT CHANGE SINCE [REDACTED] [REDACTED]	5419N 03033E	0167		67-C
ORSHA SAM SITE A-04 NO APPARENT CHANGE SINCE [REDACTED] [REDACTED]	5434N 03029E	0167		67-B

TOP SECRET [REDACTED]

TOP SECRET [REDACTED]

NPIC/R-144/63

City, Installation	Coordinates	WAC	Installation Numbers	
			BE	NPIC
POCHINOK AIRFIELD 3.5 NM SSE OF POCHINOK. 7,800 X 200 FT WNW/ESE CONCRETE RUNWAY, SERVICEABLE. AIRCRAFT -- UNDETERMINED NUMBER OF UNIDENTIFIED AIRCRAFT. [REDACTED]	5421N 03229E	0167	[REDACTED]	69
KUBINKA AIRFIELD NO APPARENT CHANGE IN CLOUD-FREE PORTIONS SINCE [REDACTED] AIRCRAFT -- NONE OBSERVED. [REDACTED]	5537N 03639E	0167	[REDACTED]	34-A
ZVENIGOROD SUPPLY DEPOT IDENTIFICATION ONLY. [REDACTED]	5538N 03649E	0167	[REDACTED]	90
MOSCOW SA-1 SAM SITE E-16 44 NM SSE OF MOSCOW AT 55-05-34N 038-10-43E. COMPLETED SA-1 SAM SITE. USATC SERIES 200, SHEET 0167-10HL, 2D ED, FEB 63. [REDACTED]	5505N 03810E	0167	[REDACTED]	122-F
[REDACTED]				

TOP SECRET [REDACTED]



TOP SECRET [REDACTED]

NPIC/R-144/63

City, Installation	Coordinates	WAC	Installation Numbers	
			BE	NPIC
MOSCOW SA-1 SAM SITE C-12 28.5 NM ESE OF MOSCOW AT 55-32-10N 038-22-40E. COMPLETED SA-1 SAM SITE. USATC SERIES 200, SHEET 0167-5A, 1ST ED, APR 58. [REDACTED]	5532N 03822E	0167	[REDACTED]	121-C
MOSCOW SA-1 SAM SITE C-10 26 NM ESE OF MOSCOW AT 55-40-17N 038-21-59E. COMPLETED SA-1 SAM SITE. USATC SERIES 200, SHEET 0167-5A, 1ST ED, APR 58. [REDACTED]	5540N 03821E	0167	[REDACTED]	121-B
MOSCOW SAM STORAGE SITE (STEPANOVO) NO APPARENT CHANGE SINCE [REDACTED] [REDACTED]	5541N 03827E	0167	[REDACTED]	79
BREST SAM SUPPORT FACILITY 3 NM NW OF BREST AT 52-07-30N 023-37-20E. COMPLETED SAM SUPPORT FACILITY. USATC SERIES 200, SHEET 0168-22HL, 2D ED, FEB 63. [REDACTED]	5207N 02337E	0168	[REDACTED]	14-G
BREST SAM SITE A-03 9 NM NNE OF BREST AT 52-13-40N 023-49-30E. COMPLETED SA-2 SAM SITE. USATC SERIES 200, SHEET 0168-22A, 2D ED, FEB 63. [REDACTED]	5213N 02349E	0168	[REDACTED]	14-E

TOP SECRET [REDACTED]

TOP SECRET [REDACTED]

NPIC/R-144/63

City, Installation	Coordinates	WAC	Installation Numbers	
			BE	NPIC
PRUZHANY MRBM LAUNCH SITE 1 12 NM WSW OF PRUZHANY AT 52-30-30N 024-08-15E. COMPLETED TYPE II (ELONGATED-PAD SOFT MRBM) LAUNCH SITE. [REDACTED]	5230N 02408E	0168	[REDACTED]	14-B
PRUZHANY MRBM LAUNCH SITE 2 13 NM WEST OF PRUZHANY AT 52-33-00N 024-07-00E. COMPLETED TYPE II (ELONGATED-PAD SOFT MRBM) LAUNCH SITE. [REDACTED]	5233N 02407E	0168	[REDACTED]	14-A
[REDACTED]				
KRASNYY BEREG PETROLEUM STORAGE PRISTAN NO APPARENT CHANGE SINCE [REDACTED] [REDACTED]	5257N 02945E	0168	[REDACTED]	37
GRODNO COMPLEX COMPLEX, 5 SQ MI IN AREA, INCLUDES MINOR INDUSTRY, MILITARY INSTALLATIONS, AND RAIL FACILITIES. RAILROAD SPUR NORTH OF COMPLEX APPEARS COMPLETE. NEW UNIDENTIFIED CONSTRUCTION OBSERVED ON SW EDGE OF COMPLEX AND NEW, SECURED, RAIL-SERVED INDUSTRIAL INSTALLATION OBSERVED IMMEDIATELY SE OF COMPLEX. [REDACTED]	5341N 02350E	0168	[REDACTED]	22

TOP SECRET [REDACTED]

TOP SECRET [REDACTED]

NPIC/R-144/63

City, Installation	Coordinates	WAC	Installation Numbers	
			BE	NPIC
[REDACTED] MINSK/MACHULISHCHE AIRFIELD IDENTIFICATION ONLY.	5347N 02734E	0168	[REDACTED]	47
[REDACTED] MINSK COMPLEX IDENTIFICATION ONLY.	5353N 02734E	0168	[REDACTED]	46
[REDACTED] MINSK ARMY BARRACKS IDENTIFICATION ONLY.	5356N 02737E	0168	[REDACTED]	46-K
[REDACTED]				
[REDACTED] BOBRUYSK, EXPLOSIVES STORAGE NO APPARENT CHANGE SINCE [REDACTED]	5305N 02913E	0168	[REDACTED]	11-D
[REDACTED] BOBRUYSK AIRFIELD NO APPARENT CHANGE SINCE [REDACTED]	5306N 02912E	0168	[REDACTED]	11

TOP SECRET [REDACTED]

NPIC/R-144/63

City, Installation	Coordinates	WAC	Installation Numbers	
			BE	NPIC
BOBRUYSK COMPLEX NO APPARENT CHANGE SINCE [REDACTED]	5308N 02913E	0168	[REDACTED]	11-A
CHERNYAKHOVSK AIRFIELD IDENTIFICATION ONLY.	5436N 02147E	0168	[REDACTED]	17-A
KALININGRAD SA-3 SAM SITE C-11 (GVARDEYSK) 20 NM ESE OF KALININGRAD AT 54-38-00N 021-03-00E. NEWLY IDENTIFIED COMPLETED SA-3 SAM SITE.	5438N 02103E	0168	[REDACTED]	166
GVARDEYSK MRBM LAUNCH SITE 1 PROBABLE IDENTIFICATION ONLY.	5440N 02108E	0168	[REDACTED]	17-J1
SLAVSK MRBM LAUNCH SITE 1 4 NM SW OF SLAVSK AT 54-59-15N 021-37-15E. COMPLETED INLINE TYPE I (ROUND-PAD SOFT MRBM) LAUNCH SITE.	5459N 02137E	0168	[REDACTED]	17-H
GUSEV MRBM LAUNCH SITE 1 7.5 NM NW OF GUSEV AT 54-41-30N 022-05-15E. COMPLETED INLINE TYPE I (ROUND-PAD SOFT MRBM) LAUNCH SITE.	5441N 02205E	0168	[REDACTED]	17-D

TOP SECRET [REDACTED]

TOP SECRET [REDACTED]

NPIC/R-144/63

City, Installation	Coordinates	WAC	Installation Numbers	
			BE	NPIC
GUSEV MRBM LAUNCH SITE 2 10 NM NW OF GUSEV AT 54-44-15N 022-04-15E. COMPLETED INLINE TYPE I (ROUND-PAD SOFT MRBM) LAUNCH SITE. [REDACTED]	5444N 02204E	0168	[REDACTED]	17-C
SMORGON IRBM LAUNCH SITE 3 IDENTIFICATION ONLY. [REDACTED]	5436N 02623E	0168	[REDACTED]	68-D
SLAVSK MRBM LAUNCH SITE 2 IDENTIFICATION ONLY. [REDACTED]	5500N 02129E	0168	[REDACTED]	17-G
SOVETSK MRBM COMPLEX SA-3 SAM SITE A-06 IDENTIFICATION ONLY. [REDACTED]	5500N 02138E	0168	[REDACTED]	17-H1
SOVETSK SAM SUPPORT FACILITY NO APPARENT CHANGE SINCE [REDACTED] [REDACTED]	5508N 02155E	0168	[REDACTED]	69-E
[REDACTED]				
[REDACTED]				

TOP SECRET [REDACTED]

TOP SECRET [REDACTED]

NPIC/R-144/63

City, Installation	Coordinates	WAC	Installation Numbers	
			BE	NPIC
SOVETSK SAM SITE B-32 IDENTIFICATION ONLY. [REDACTED]	5517N 02130E	0168	[REDACTED]	69-F
KLAIPEDA SAM SITE A-17 NO APPARENT CHANGE SINCE [REDACTED] [REDACTED]	5537N 02110E	0168	[REDACTED]	33-B
KLAIPEDA SA-3 SAM SITE A-17A 5 NM SSE OF KLAIPEDA AT 55-37-45N 021-10-00E. COMPLETED SA-3 SAM SITE. [REDACTED]	5537N 02110E	0168	[REDACTED]	33-F
KLAIPEDA COMPLEX NO APPARENT CHANGE SINCE [REDACTED] [REDACTED]	5543N 02107E	0168	[REDACTED]	33
PALANGA AIRFIELD IDENTIFICATION ONLY. [REDACTED]	5558N 02106E	0168	[REDACTED]	52
PALANGA SAM SITE A-03 NO APPARENT CHANGE SINCE [REDACTED] [REDACTED]	5558N 02106E	0168	[REDACTED]	52-B

TOP SECRET [REDACTED]

TOP SECRET [REDACTED]

NPIC/R-144/63

City, Installation	Coordinates	WAC	Installation Numbers	
			BE	NPIC
VIESVILLE MRBM LAUNCH SITE IDENTIFICATION ONLY. [REDACTED]	5501N 02223E	0168	[REDACTED]	17-I
TAURAGE MRBM LAUNCH SITE 3 IDENTIFICATION ONLY. [REDACTED]	5505N 02219E	0168	[REDACTED]	73-E
TAURAGE MRBM LAUNCH SITE 1 5 NM SE OF TAURAGE AT 55-10-15N 022-20-45E. COMPLETED IRREGULAR TYPE I (ROUND-PAD SOFT MRBM) LAUNCH SITE. [REDACTED]	5510N 02220E	0168	[REDACTED]	73-F
PANEVEZYS AIRFIELD NO APPARENT CHANGE SINCE [REDACTED] AIRCRAFT -- NONE OBSERVED. [REDACTED]	5544N 02428E	0168	[REDACTED]	53
MAMONOVO RAILROAD YARD UNDER CONSTRUCTION NO APPARENT CHANGE SINCE [REDACTED] [REDACTED]	5427N 01954E	0169	[REDACTED]	81-D
MAMONOVO AIRFIELD NO APPARENT CHANGE SINCE [REDACTED] [REDACTED]	5428N 01958E	0169	[REDACTED]	81

TOP SECRET [REDACTED]

TOP SECRET [REDACTED]

NPIC/R-144/63

City, Installation	Coordinates	WAC	Installation Numbers	
			BE	NPIC
MAMONOVO AREA, RAILROAD SPUR AND YARDS U/C NO SIGNIFICANT CHANGE SINCE [REDACTED] CONSTRUCTION CONTINUES. [REDACTED]	5431N 01959E	0169		81-B
KALININGRAD SAM SITE C-26 IDENTIFICATION ONLY. [REDACTED]	5434N 01949E	0169	[REDACTED]	57-L
BALTIYSK/NOYTIF AIRFIELD NO APPARENT CHANGE SINCE [REDACTED] AIRCRAFT -- NONE OBSERVED. [REDACTED]	5436N 01952E	0169	[REDACTED]	6-A
BALTIYSK/NOYTIF SEAPLANE STATION IDENTIFICATION ONLY. [REDACTED]	5437N 01953E	0169	[REDACTED]	6-D

TOP SECRET [REDACTED]



TOP SECRET [REDACTED]

NPIC/R-144/63

City, Installation	Coordinates	WAC	Installation Numbers	
			BE	NPIC
BALTIYSK NAVAL BASE SE EDGE OF BALTIYSK. CLOUDS AND CLOUD SHADOW PRECLUDE DETAILED INTERPRETATION OF FACILITIES. VESSELS -- ONE CRUISER, AT LEAST 5 DESTROYERS, 2 PROBABLE DESTROYER ESCORTS, AT LEAST 3 LARGE UNIDENTIFIED VESSELS AND AT LEAST 10 SMALL UNIDENTIFIED VESSELS. [REDACTED]	5439N 01955E	0169	[REDACTED]	6-E
KALININGRAD SAM SITE B-28 NO APPARENT CHANGE SINCE [REDACTED] [REDACTED]	5443N 01958E	0169	[REDACTED]	57-I
BRYUSTERORT AIRFIELD IDENTIFICATION ONLY. [REDACTED]	5456N 01959E	0169	[REDACTED]	18
BAGRATIONOVSK ARMY BARRACKS & AMMO DEPOT NO APPARENT CHANGE SINCE [REDACTED] [REDACTED]	5425N 02031E	0169	[REDACTED]	4
KALININGRAD BARRACKS AREA IDENTIFICATION ONLY. [REDACTED]	5427N 02019E	0169	[REDACTED]	57-Y

TOP SECRET [REDACTED]

25X1

TOP SECRET

NPIC/R-144/63

25X1

25X1

25X1

25X1

25X1

25X1

25X1

City, Installation	Coordinates	WAC	Installation Numbers	
			BE	NPIC
KALININGRAD SAM SITE B-21 IDENTIFICATION ONLY. <span style="border: 1px solid black; display: inline-block; width: 300px; height: 20px; margin-top: 5px;"></span>	5432N 02019E	0169		57-M
KALININGRAD MANEUVER AREA IDENTIFICATION ONLY. <span style="border: 1px solid black; display: inline-block; width: 300px; height: 20px; margin-top: 5px;"></span>	5433N 02047E	0169		57-X
KALININGRAD/YEZAU AIRFIELD 10 NM SSE OF KALININGRAD. 8,630 X 165 FT E/W CONCRETE RUNWAY, SERVICEABLE. AIRCRAFT -- UNDETERMINED NUMBER OF UNIDENTIFIED AIRCRAFT. <span style="border: 1px solid black; display: inline-block; width: 300px; height: 20px; margin-top: 5px;"></span>	5434N 02036E	0169		57-C
KALININGRAD AMMUNITION DEPOT LADUSHKIN 13 NM SW OF KALININGRAD. SECURED AREA CONTAINS UNDETERMINED NUMBER OF STORAGE BUILDINGS AND BUNKERS IN FORESTED AREA. AT LEAST 20 SMALL BUILDINGS ARE LOCATED IN SW CORNER. AREA IS SERVED BY ROAD AND NUMEROUS RAIL SPURS. <span style="border: 1px solid black; display: inline-block; width: 300px; height: 20px; margin-top: 5px;"></span>	5435N 02012E	0169		57-Z
SVETLYY NAVAL SUPPLY DEPOT PUG IDENTIFICATION ONLY. <span style="border: 1px solid black; display: inline-block; width: 300px; height: 20px; margin-top: 5px;"></span>	5440N 02005E	0169		101

TOP SECRET [REDACTED]

NPIC/R-144/63

City, Installation	Coordinates	WAC	Installation Numbers	
			BE	NPIC
KALININGRAD/LUGOVOYE AIRFIELD IDENTIFICATION ONLY. [REDACTED]	5441N 02039E	0169	[REDACTED]	57-E
KALININGRAD AMMUNITION DEPOT MEDENAU IDENTIFICATION ONLY. [REDACTED]	5445N 02011E	0169	[REDACTED]	57-U
KALININGRAD/ZEYERAPPEN AIRFIELD IDENTIFICATION ONLY. [REDACTED]	5445N 02016E	0169	[REDACTED]	59
KALININGRAD MILITARY TRAINING AREA NO APPARENT CHANGE SINCE [REDACTED] [REDACTED]	5445N 02017E	0169	[REDACTED]	59-C
KALININGRAD COMPLEX NO APPARENT CHANGE SINCE [REDACTED] [REDACTED]	5445N 02030E	0169	[REDACTED]	57
KALININGRAD MILITARY BARRACKS AREA IDENTIFICATION ONLY. [REDACTED]	5445N 02030E	0169	[REDACTED]	57-V

TOP SECRET [REDACTED]

NPIC/R-144/63

City, Installation	Coordinates	WAC	Installation Numbers	
			BE	NPIC
KALININGRAD/PROVEREN AIRFIELD IDENTIFICATION ONLY. [REDACTED]	5446N 02025E	0169	[REDACTED]	58
KALININGRAD SAM SITE B-30 IDENTIFICATION ONLY. [REDACTED]	5450N 02002E	0169	[REDACTED]	57-G
MARIENKHOF AIRFIELD NO APPARENT CHANGE SINCE [REDACTED] [REDACTED] AIRCRAFT -- NONE OBSERVED. [REDACTED]	5452N 02011E	0169	[REDACTED]	83
KALININGRAD SAM SITE B-02 11 NM NNE OF KALININGRAD AT 54-53-20N 020-33-25E. COMPLETED SA-2 SAM SITE. [REDACTED]	5453N 02033E	0169	[REDACTED]	57-P
KALININGRAD SA-3 SAM SITE B-02 12.5 NM NNE OF KALININGRAD AT 54-53-45N 020-33-40E. COMPLETED SA-3 SAM SITE. [REDACTED]	5453N 02033E	0169	[REDACTED]	57-P1

TOP SECRET [REDACTED]

TOP SECRET [REDACTED]

NPIC/R-144/63

City, Installation	Coordinates	WAC	Installation Numbers	
			BE	NPIC
KALININGRAD/KHRABROVO AIRFIELD IDENTIFICATION ONLY. [REDACTED]	5453N 02035E	0169	[REDACTED]	57-B
UST BOLSHERETSK AIRFIELD NO AIRFIELD LOCATED AT OR NEAR THESE COORDINATES. [REDACTED]	5250N 15615E	0194	[REDACTED]	16
BOLSHERETSK AIRFIELD ONE NM WEST OF BOLSHERETSK. 3,200 X 350 FT E/W GRADED EARTH RUNWAY, PROBABLY SERVICEABLE. 4,700 X 150 FT NE/SW POSSIBLE GRADED EARTH RUNWAY, POSSIBLY SERVICEABLE. AIRCRAFT -- NONE OBSERVED. [REDACTED]	5256N 15633E	0194	[REDACTED]	16-A
MILKOVO AIRFIELD NO AIRFIELD OBSERVED AT THESE COORDINATES. [REDACTED]	5439N 15829E	0194	[REDACTED]	5
KOLPAKOVSKIY AREA, AIRFIELD 5 NM SOUTH OF KOLPAKOVSKIY. 4,000 X 200 FT NNE/SSW GRADED EARTH RUNWAY, UNSERVICEABLE. AIRCRAFT -- NONE OBSERVED. [REDACTED]	5448N 15540E	0195	[REDACTED]	18

TOP SECRET [REDACTED]

TOP SECRET [REDACTED]

NPIC/R-144/63

City, Installation	Coordinates	WAC	Installation Numbers	
			BE	NPIC
IRKUTSK SAM SITE B-23 17 NM SW OF IRKUTSK AT 52-04-10N 103-58-50E. COMPLETED SA-2 SAM SITE. [REDACTED]	5204N 10358E	0200	[REDACTED]	4-K
IRKUTSK SAM SITE B-26 NO APPARENT CHANGE SINCE [REDACTED] [REDACTED]	5210N 10341E	0200	[REDACTED]	4-L
IRKUTSK SAM SUPPORT FACILITY 13 NM NW OF IRKUTSK AT 52-24-25N 103-59-10E. NEWLY IDENTIFIED COMPLETED SAM SUPPORT FACILITY. [REDACTED]	5224N 10359E	0200	[REDACTED]	4-P
ANGARSK SAM SITE C-26 14 NM WSW OF ANGARSK AT 52-27-50N 103-30-50E. NEWLY IDENTIFIED, COMPLETED SA-2 SAM SITE. [REDACTED]	5227N 10330E	0200	[REDACTED]	1-F

TOP SECRET [REDACTED]

NPIC/R-144/63

City, Installation	Coordinates	WAC	Installation Numbers	
			BE	NPIC
[REDACTED]				
USOLYE-SIBIRSKOYE AIRFIELD NO AIRFIELD AT THESE COORDINATES. [REDACTED]	5239N 10351E	0200		11
ANGARSK SAM SITE B-32 15 NM NW OF ANGARSK AT 52-41-30N 103-36-50E. NEWLY IDENTIFIED, COMPLETED SA-2 SAM SITE. [REDACTED]	5241N 10336E	0200		1-E
USOLYE SIBIRSKOYE COMPLEX COMPLEX, 12 SQ MI IN AREA. CONTAINS ONE LARGE AND 2 SMALL INDUSTRIAL AREAS, SECURED STORAGE AREA, AND RAIL FACILITIES. [REDACTED]	5246N 10340E	0200		11-A
ANGARSK SAM SITE B-36 18 NM NORTH OF ANGARSK AT 52-48-40N 103-51-20E. NEWLY IDENTIFIED, COMPLETED SA-2 SAM SITE. [REDACTED]	5248N 10351E	0200		1-D

TOP SECRET [REDACTED]

TOP SECRET [REDACTED]

NPIC/R-144/63

City, Installation	Coordinates	WAC	Installation Numbers	
			BE	NPIC
BELAYA AIRFIELD NO APPARENT CHANGE SINCE [REDACTED] [REDACTED] AIRCRAFT -- 51 PROBABLE BADGER, 8 PROBABLE HEAVY BOMBERS, AND 2 UNIDENTIFIED STRAIGHT-WING MULTIENGINE AIRCRAFT [REDACTED] FIFTY-ONE PROBABLE BADGER, 7 PROBABLE HEAVY BOMBERS, AND 3 UNIDENTIFIED STRAIGHT-WING MULTIENGINE AIRCRAFT [REDACTED] [REDACTED]	5254N 10335E	0200	[REDACTED]	2
IRKUTSK SAM SITE B-19 15 NM SOUTH OF IRKUTSK AT 52-02-15N 104-14-15E. NEWLY IDENTIFIED COMPLETED SA-2 SAM SITE. [REDACTED]	5202N 10414E	0200	[REDACTED]	4-0
IRKUTSK SAM SITE B-13 11 NM SE OF IRKUTSK AT 52-10-20N 104-33-00E. NEWLY IDENTIFIED COMPLETED SA-2 SAM SITE. [REDACTED]	5210N 10433E	0200	[REDACTED]	4-N
IRKUTSK ALUMINUM PLANT SHELEKOV 7 NM WSW OF IRKUTSK. PLANT AREA CONTAINS 2 POTROOMS AND ASSOCIATED BUILDINGS. UNIDENTIFIED PLANT AREA IS ADJACENT ON THE EAST AND A HOUSING AREA IS IMMEDIATELY NORTH. [REDACTED]	5214N 10407E	0200	[REDACTED]	4-G

TOP SECRET [REDACTED]



TOP SECRET [REDACTED]

NPIC/R-144/63

City, Installation	Coordinates	WAC	Installation Numbers	
			BE	NPIC
[REDACTED] IRKUTSK COMPLEX COMPLEX, 55 SQ MI IN AREA, CONTAINS NUMEROUS STORAGE AREAS, RAIL FACILITIES, DAM AND HYDROELECTRIC POWER PLANT, AND SEVERAL INDUSTRIAL AREAS, INCLUDING AN AIRFRAME PLANT AND A HEAVY EQUIPMENT PLANT.	5216N 10420E	0200	[REDACTED]	4
[REDACTED] IRKUTSK AIRFIELD SE SE EDGE OF IRKUTSK. 9,000 X 250 FT WNW/ESE HARD-SURFACED RUNWAY, SERVICEABLE, BEING EXTENDED TO 9,800 FT, POSSIBLY BEING RESURFACED. AIRCRAFT -- AT LEAST 17 UNIDENTIFIED AIRCRAFT.	5216N 10422E	0200	[REDACTED]	4-E
[REDACTED] IRKUTSK AIRFIELD NW NW OUTSKIRTS OF IRKUTSK. 8,200 X 330 FT NW/SE CONCRETE RUNWAY, SERVICEABLE. AIRCRAFT -- 9 UNIDENTIFIED AIRCRAFT.	5222N 10411E	0200	[REDACTED]	4-B
[REDACTED] IRKUTSK SAM SITE A-05 7.5 NM NE OF IRKUTSK AT 52-22-10N 104-27-00E. NEWLY IDENTIFIED, COMPLETED SA-2 SAM SITE.	5222N 10427E	0200	[REDACTED]	4-M

TOP SECRET [REDACTED]

TOP SECRET [REDACTED]

NPIC/R-144/63

City, Installation	Coordinates	WAC	Installation Numbers	
			BE	NPIC
ANGARSK SAM SUPPORT FACILITY 6 NM ENE OF ANGARSK AT 52-32-50N 104-04-20E. NEWLY IDENTIFIED COMPLETED SAM SUPPORT FACILITY. [REDACTED]	5232N 10404E	0200	[REDACTED]	1-C
IRKUTSK SAM SITE B-36 16 NM NNW OF IRKUTSK AT 52-33-40N 104-11-45E. NEWLY IDENTIFIED COMPLETED SA-2 SAM SITE [REDACTED]	5233N 10411E	0200	[REDACTED]	4-Q
OYEK AREA, KRUG SITE APPROXIMATELY 3 NM EAST OF OYEK. COMPLETED KRUG SITE AND ADJACENT SUPPORT FACILITIES. [REDACTED]	5235N 10432E	0200	[REDACTED]	21
UST ORDA AIRFIELD IMMEDIATELY WEST OF UST ORDYNSKIY. APPROXIMATELY 4,000 X 2,000 FT NE/SW SOD LANDING STRIP, APPEARS SERVICEABLE. AIRCRAFT -- NONE OBSERVED. [REDACTED]	5248N 10445E	0200	[REDACTED]	12
BRYANSK ORE PROCESSING PLANT. POSSIBLE IDENTIFICATION ONLY. [REDACTED]	5201N 10651E	0200	[REDACTED]	18

TOP SECRET [REDACTED]

TOP SECRET [REDACTED]

NPIC/R-144/63

City, Installation	Coordinates	WAC	Installation Numbers	
			BE	NPIC
ZIMA AIRFIELD ONE NM NW OF ZIMA. AIRFIELD RETURNED TO AGRICULTURE. [REDACTED]	5356N 10201E	0200	[REDACTED]	13
CHEREMKHOVO COMPLEX COMPLEX, 20 SQ MI IN AREA, CONTAINS RAIL FACILITIES, SEVERAL INDUSTRIAL AREAS, AND LARGE STRIP MINING AREA. [REDACTED]	5309N 10303E	0200	[REDACTED]	3
MUKACHEVO SAM SITE B-19 19 NM SSW OF MUKACHEVO AT 48-07-30N 022-39-50E. COMPLETED SA-2 SAM SITE. [REDACTED]	4807N 02239E	0232	[REDACTED]	107-N
MUKACHEVO MISSILE SUPPORT AREA IDENTIFICATION ONLY. [REDACTED]	4817N 02236E	0232	[REDACTED]	107-G
MUKACHEVO SAM SITE B-24 NO APPARENT CHANGE SINCE [REDACTED] [REDACTED]	4818N 02224E	0232	[REDACTED]	107-E
MUKACHEVO MRBM LAUNCH SITE 1 IDENTIFICATION ONLY. [REDACTED]	4819N 02231E	0232	[REDACTED]	251

TOP SECRET [REDACTED]

TOP SECRET [REDACTED]

NPIC/R-144/63

City, Installation	Coordinates	WAC	Installation Numbers	
			BE	NPIC
MUKACHEVO MRBM LAUNCH SITE 2 IDENTIFICATION ONLY. [REDACTED]	4819N 02237E	0232	[REDACTED]	107-I
MUKACHEVO SAM SUPPORT FACILITY IDENTIFICATION ONLY. [REDACTED]	4821N 02242E	0232	[REDACTED]	107-M
MUKACHEVO AREA, POL STORAGE 9 NM SW OF MUKACHEVO. RAIL-SERVED STORAGE AREA CONTAINS 24 POL TANKS. [REDACTED]	4822N 02231E	0232		107-L
MUKACHEVO-SVALYAVA AREA, CONSTRUCTION ACTIVITY 3.5 NM SW OF MUKACHEVO. ONE TALL STRUCTURE, 2 LARGE BUILDINGS, NUMEROUS SMALL BUILDINGS, AND 3 PROBABLE RAIL SPURS. MINIMUM AMOUNT OF CLEARING IN HEAVY WOODS. [REDACTED]	4824N 02239E	0232		107-J
MUKACHEVO AIRFIELD 1.5 NM SSW OF MUKACHEVO. 8,200 X 200 FT NE/SW PROBABLE CONCRETE RUNWAY, SERVICEABLE. AIRCRAFT -- 6 SMALL UNIDENTIFIED AIRCRAFT. [REDACTED]	4824N 02242E	0232	[REDACTED]	107-B
ZAHONY-CIERNA-CHOP TRANSLOADING FACILITIES NO APPARENT CHANGE SINCE [REDACTED] [REDACTED]	4826N 02212E	0232		212

TOP SECRET [REDACTED]

**TOP SECRET**



NPIC/R-144/63

City, Installation	Coordinates	WAC	Installation Numbers	
			BE	NPIC

**TOP SECRET**



25X1

TOP SECRET [REDACTED]

NPIC/R-144/63

City, Installation	Coordinates	WAC	Installation Numbers	
			BE	NPIC
STANISLAV AREA, MRBM SUPPORT AREA NO APPARENT CHANGE SINCE [REDACTED]	4840N 02448E	0232		183-L
OTYNYA HARDENED MRBM/IRBM LAUNCH SITE IDENTIFICATION ONLY.	4847N 02450E	0232	[REDACTED]	244-D
STANISLAV AREA, POSSIBLE SECURED STORAGE AREA 5 NM SOUTH OF STANISLAV. POSSIBLY SECURED STORAGE AREA IN WOODS CONTAINS 7 STORAGE BUILDINGS.	4850N 02444E	0232		183-R
STANISLAV AIRFIELD NO APPARENT CHANGE SINCE [REDACTED] AIRCRAFT -- AT LEAST 30 UNIDENTIFIED AIRCRAFT	4853N 02441E	0232	[REDACTED]	183-A
STANISLAV COMPLEX NO APPARENT CHANGE SINCE [REDACTED]	4855N 02443E	0232		183

**TOP SECRET**<sup>25X1</sup>



NPIC/R-144/63

City, Installation	Coordinates	WAC	Installation Numbers	
			BE	NPIC

**TOP SECRET**



25X1

TOP SECRET [REDACTED]

NPIC/R-144/63

City, Installation	Coordinates	WAC	Installation Numbers	
			BE	NPIC
GORODOK AIRFIELD 2 NM SSE OF GORODOK. 8,200 X 200 FT NW/SE CONCRETE/BLACKTOP RUNWAY, SERVICEABLE. AIRCRAFT -- NONE OBSERVED. [REDACTED]	4944N 02340E	0232	[REDACTED]	47
LVOV/SKNILOV AIRFIELD NO APPARENT CHANGE IN VISIBLE PORTIONS SINCE [REDACTED] AIRCRAFT -- AT LEAST 13 AIRCRAFT OBSERVED IN VISIBLE PORTION OF AIRFIELD. [REDACTED]	4949N 02356E	0232	[REDACTED]	95-A
LVOV SAM SITE A-29 NO APPARENT CHANGE SINCE [REDACTED] [REDACTED]	4952N 02345E	0232	[REDACTED]	95-F
LVOV AMMUNITION DEPOT NORTHWEST NO APPARENT CHANGE SINCE [REDACTED] [REDACTED]	4953N 02357E	0232	[REDACTED]	95-E
[REDACTED]				
DOLINA MRBM LAUNCH SITE 2 9.5 NM NE OF DOLINA AT 49-06-15N 024-08-30E. COMPLETED IRREGULAR TYPE I (ROUND-PAD SOFT MRBM) LAUNCH SITE. [REDACTED]	4906N 02408E	0232	[REDACTED]	183-G

TOP SECRET [REDACTED]



TOP SECRET [REDACTED]

NPIC/R-144/63

City, Installation	Coordinates	WAC	Installation Numbers	
			BE	NPIC
[REDACTED] ZHIDACHOV, INDUSTRIAL AREA NO APPARENT CHANGE SINCE [REDACTED]	4922N 02408E	0232	[REDACTED]	286
[REDACTED] KHODOROV AREA, INDUSTRIAL INSTALLATION NO APPARENT CHANGE SINCE [REDACTED]	4924N 02417E	0232	[REDACTED]	68-A
[REDACTED] LVOV COMPLEX COMPLEX, 20 SQ MI IN AREA, CONTAINS MINOR INDUSTRIAL INSTALLATIONS, RAIL FACILITIES, AND MILITARY TRAINING AREA.	4950N 02400E	0232	[REDACTED]	95
[REDACTED] YAVOROV MANEUVER AREA NAGEROV NO APPARENT CHANGE SINCE [REDACTED]	5005N 02335E	0232	[REDACTED]	211
[REDACTED] LVOV SAM SITE B-36 NO APPARENT CHANGE SINCE [REDACTED]	5005N 02358E	0232	[REDACTED]	95-D
[REDACTED] SOKAL MRBM COMPLEX SAM SITE B-26 12.4 NM WSW OF SOKAL MRBM COMPLEX AT 50-21-15N 024-02-55E. COMPLETED SA-2 SAM SITE.	5021N 02402E	0232	[REDACTED]	272-B

TOP SECRET [REDACTED]

TOP SECRET [REDACTED]

NPIC/R-144/63

City, Installation	Coordinates	WAC	Installation Numbers	
			BE	NPIC
[REDACTED] CHERVONOGRAD MINING COMPLEX IDENTIFICATION ONLY.	5023N 02413E	0232		287
[REDACTED] SOKAL MRBM LAUNCH SITE 1 7 NM SOUTH OF SOKAL AT 50-23-00N 024-18-30E. COMPLETED IRREGULAR TYPE I (ROUND-PAD SOFT MRBM) LAUNCH SITE.	5023N 02418E	0232	[REDACTED]	272
[REDACTED] SOKAL MRBM LAUNCH SITE 2 3 NM SE OF SOKAL AT 50-27-30N 024-20-45E. COMPLETED IRREGULAR TYPE I (ROUND-PAD SOFT MRBM) LAUNCH SITE.	5027N 02420E	0232	[REDACTED]	272-A
[REDACTED] GRYBOVITSA COMPLEX IDENTIFICATION ONLY.	5043N 02412E	0232		241
[REDACTED] VLADIMIR VOLYNSKIY ARMY BARRACKS NORTH IDENTIFICATION ONLY.	5052N 02420E	0232	[REDACTED]	204

TOP SECRET [REDACTED]

NPIC/R-144/63

City, Installation	Coordinates	WAC	Installation Numbers	
			BE	NPIC
VLADIMIR VOLYNSKIY SAM SITE A-04 NO APPARENT CHANGE SINCE [REDACTED] [REDACTED]	5055N 02423E	0232	[REDACTED]	204-B
GNOYNO AIRFIELD NO APPARENT CHANGE SINCE [REDACTED] AIRCRAFT -- NONE OBSERVED. [REDACTED]	5055N 02428E	0232	[REDACTED]	44
KOVEL SAM SUPPORT FACILITY NO APPARENT CHANGE SINCE [REDACTED] [REDACTED]	5110N 02438E	0232	[REDACTED]	75-D
KOVEL AREA, PROBABLE EXPLOSIVES STORAGE 3 NM WEST OF KOVEL. ONE ADMINISTRATION BUILDING AND AT LEAST 30 POSSIBLY REVETTED BUILDINGS. [REDACTED]	5114N 02437E	0232	[REDACTED]	75-E
KOVEL SAM SITE C-35 IDENTIFICATION ONLY. [REDACTED]	5132N 02432E	0232	[REDACTED]	75-C
BREST MRBM LAUNCH SITE 1 IDENTIFICATION ONLY. [REDACTED]	5149N 02401E	0232	[REDACTED]	253-A

TOP SECRET [REDACTED]

NPIC/R-144/63

City, Installation	Coordinates	WAC	Installation Numbers	
			BE	NPIC
BREST MRBM LAUNCH SITE 2 IDENTIFICATION ONLY. [REDACTED]	5151N 02401E	0232	[REDACTED]	253-B
[REDACTED]				
CHERNOVTSY COMPLEX NO APPARENT CHANGE SINCE [REDACTED] [REDACTED]	4817N 02557E	0233	[REDACTED]	12
CHERNOVTSY NORTHWEST AIRFIELD NO APPARENT CHANGE SINCE [REDACTED] AIRCRAFT -- NONE OBSERVED. [REDACTED]	4823N 02546E	0233	[REDACTED]	12-D
STANISLAV SAM SITE B-12 NO APPARENT CHANGE SINCE [REDACTED] [REDACTED]	4849N 02506E	0233	[REDACTED]	98

TOP SECRET [REDACTED]

TOP SECRET [REDACTED]

NPIC/R-144/63

City, Installation	Coordinates	WAC	Installation Numbers	
			BE	NPIC
CHORTKOV AIRFIELD NO APPARENT CHANGE SINCE [REDACTED] AIRCRAFT -- NONE OBSERVED. [REDACTED]	4859N 02545E	0233	[REDACTED]	13
CHERNOVTSY SAM SITE C-01 NO APPARENT CHANGE SINCE [REDACTED] [REDACTED]	4839N 02601E	0233	[REDACTED]	12-E
KAMENETS-PODOLSKIY COMPLEX NO APPARENT CHANGE SINCE [REDACTED] [REDACTED]	4841N 02634E	0233	[REDACTED]	23
KAMENETS-PODOLSKIY ARTILLERY DEP SMOTRICH NORTHERN EDGE OF KAMENETS-PODOLSKIY. DEPOT CONTAINS 32 WAREHOUSE-TYPE BUILDINGS AND AT LEAST 10 SMALLER BUILDINGS. RAIL SERVED. [REDACTED]	4841N 02635E	0233	[REDACTED]	23-A
KAMENETS-PODOLSKIY SAM SITE A-30 7.5 NM NW OF KAMENETS-PODOLSKIY AT 48-44-50N 026-25-30E. COMPLETED SA-2 SAM SITE. [REDACTED]	4844N 02625E	0233	[REDACTED]	23-C

TOP SECRET [REDACTED]

TOP SECRET [REDACTED]

NPIC/R-144/63

City, Installation	Coordinates	WAC	Installation Numbers	
			BE	NPIC
BORSHCHEV MRBM COMPLEX SAM SUPPORT FACILITY IDENTIFICATION ONLY. [REDACTED]	4846N 02602E	0233	[REDACTED]	13-A
SKALA-PODOLSKAYA MRBM LAUNCH SITE 1 2.5 NM WEST OF SKALA-PODOLSKAYA AT 48-51-00N 026-08-30E. COMPLETED RECTANGULAR TYPE I (ROUND-PAD SOFT MRBM) LAUNCH SITE. [REDACTED]	4851N 02608E	0233	[REDACTED]	23-D
DUNAYEVTSY MRBM LAUNCH SITE IDENTIFICATION ONLY. [REDACTED]	4855N 02659E	0233	[REDACTED]	116
VAPNYARKA ARMY BARRACKS TULCHIN SOUTHWEST ONE NM NW OF VAPNYARKA. PERMANENT MILITARY CAMP CONTAINS 3 LARGE ADMINISTRATIVE-TYPE BUILDINGS, APPROXIMATELY 15 BARRACKS, SEVERAL MISCELLANEOUS BUILDINGS AND A PARADE GROUND. [REDACTED]	4833N 02843E	0233	[REDACTED]	61-A

TOP SECRET [REDACTED]

NPIC/R-144/63

City, Installation	Coordinates	WAC	Installation Numbers	
			BE	NPIC
ZHMERINKA SAM SITE A-19 NO APPARENT CHANGE SINCE [REDACTED] [REDACTED]	4856N 02803E	0233	[REDACTED]	68-A
GRANOV HARDENED IRBM LAUNCH SITE IDENTIFICATION ONLY. [REDACTED]	4849N 02929E	0233	[REDACTED]	59-F
GRANOV IRBM LAUNCH SITE IDENTIFICATION ONLY. [REDACTED]	4856N 02930E	0233	[REDACTED]	59-B
PERVOMAYSK ARMY BARRACKS SOUTH NO APPARENT CHANGE SINCE [REDACTED] [REDACTED]	4803N 03051E	0233	[REDACTED]	44-A
PERVOMAYSK AIRFIELD IDENTIFICATION ONLY. [REDACTED]	4806N 03052E	0233	[REDACTED]	44-B
MANKOVKA MRBM LAUNCH SITE 2.5 NM EAST OF MANKOVKA AT 48-57-45N 030-24-00E. COMPLETED RECTANGULAR TYPE I (ROUND-PAD SOFT MRBM) LAUNCH SITE. [REDACTED]	4857N 03024E	0233	[REDACTED]	99

TOP SECRET [redacted]

NPIC/R-144/63

City, Installation	Coordinates	WAC	Installation Numbers	
			BE	NPIC
[redacted]	[redacted]	[redacted]	[redacted]	[redacted]
[redacted]	[redacted]	[redacted]	[redacted]	[redacted]
KREMENCHUG DAM SAM SITE B-19 NO APPARENT CHANGE SINCE [redacted]	4853N 03320E	0233	[redacted]	35-A
[redacted]	[redacted]	[redacted]	[redacted]	[redacted]
KHMELNITSKIY COMPLEX IDENTIFICATION ONLY. [redacted]	4925N 02659E	0233	[redacted]	26
KHMELNITSKIY AREA, SECURED STORAGE SITE NO APPARENT CHANGE SINCE [redacted]	4927N 02653E	0233	[redacted]	26-C
ZHMERINKA MRBM COMPLEX SAM SITE B-28 NO APPARENT CHANGE SINCE [redacted]	4910N 02749E	0233	[redacted]	68-C
[redacted]	[redacted]	[redacted]	[redacted]	[redacted]



TOP SECRET [REDACTED]

NPIC/R-144/63

City, Installation	Coordinates	WAC	Installation Numbers	
			BE	NPIC
DERAZHNYA MRBM LAUNCH SITE 1 4.5 NM NORTH OF DERAZHNYA AT 49-21-00N 027-26-30E. COMPLETED TYPE II (ELONGATED-PAD SOFT MRBM) LAUNCH SITE. [REDACTED]	4921N 02726E	0233	[REDACTED]	113
KHMELNITSKIY AIRFIELD IDENTIFICATION ONLY. [REDACTED]	4924N 02700E	0233	[REDACTED]	26-B
KHMELNITSKIY, ARMY BARRACKS RAKOVO IDENTIFICATION ONLY. [REDACTED]	4924N 02704E	0233	[REDACTED]	26-A
DERAZHNYA MRBM LAUNCH SITE 2 9.5 NM NNE OF DERAZHNYA AT 49-26-30N 027-29-00E. COMPLETED TYPE II (ELONGATED-PAD SOFT MRBM) LAUNCH SITE. [REDACTED]	4926N 02729E	0233	[REDACTED]	113-A
[REDACTED]				
STARO KONSTANTINOV COMPLEX NO APPARENT CHANGE SINCE [REDACTED] [REDACTED]	4945N 02713E	0233	[REDACTED]	55

TOP SECRET [REDACTED]

NPIC/R-144/63

City, Installation	Coordinates	WAC	Installation Numbers	
			BE	NPIC
STAROKONSTANTINOV AIRFIELD NO APPARENT CHANGE SINCE [REDACTED] AIRCRAFT -- UNDETERMINED NUMBER OF AIRCRAFT. [REDACTED]	4945N 02716E	0233	[REDACTED]	55-A
BERDICHEV SAM SITE C-27 NO APPARENT CHANGE SINCE [REDACTED] [REDACTED]	4953N 02759E	0233	[REDACTED]	3-E
GNIVAN MRBM LAUNCH SITE 5.8 NM NW OF GNIVAN AT 49-09-15N 028-12-15E. COMPLETED TYPE II (ELONGATED-PAD SOFT MRBM) LAUNCH SITE. [REDACTED]	4909N 02812E	0233	[REDACTED]	70-A
ZHMERINKA MRBM LAUNCH SITE 8 NM NNW OF ZHMERINKA AT 49-10-30N 028-04-45E. TYPE II (ELONGATED-PAD SOFT MRBM) LAUNCH SITE. CONSTRUCTION STATUS UNDETERMINED. [REDACTED]	4910N 02804E	0233	[REDACTED]	68-B
VINNITSA COMPLEX NO APPARENT CHANGE SINCE [REDACTED] [REDACTED]	4913N 02829E	0233	[REDACTED]	64
VINNITSA AIRFIELD NO APPARENT CHANGE SINCE [REDACTED] [REDACTED]	4913N 02833E	0233	[REDACTED]	64-C

TOP SECRET [REDACTED]

NPIC/R-144/63

City, Installation	Coordinates	WAC	Installation Numbers	
			BE	NPIC
VINNITSA AIRFIELD EAST NO APPARENT CHANGE SINCE [REDACTED] AIRCRAFT -- NONE OBSERVED. [REDACTED]	4915N 02836E	0233	[REDACTED]	64-B
VINNITSA HARDENED MRBM/IRBM LAUNCH SITE 7 NM NW OF VINNITSA AT 49-17-30N 028-20-15E. TYPE IV (HARDENED MRBM/IRBM) LAUNCH SITE IN MID STAGE OF CONSTRUCTION. [REDACTED]	4917N 02820E	0233	[REDACTED]	64-E
VINNITSA AREA, POSSIBLE EXPLOSIVES STORAGE 10 NM NORTH OF VINNITSA. SECURED SITE IN WOODED AREA CONTAINS 6 LARGE, WIDELY SEPARATED BUILDINGS. [REDACTED]	4925N 02831E	0233	[REDACTED]	64-D
KALINOVKA AIRFIELD NO APPARENT CHANGE SINCE [REDACTED] [REDACTED]	4929N 02833E	0233	[REDACTED]	22
BERDICHEV REGIONAL MILITARY STORAGE INSTALL NO APPARENT CHANGE SINCE [REDACTED] [REDACTED]	4957N 02817E	0233	[REDACTED]	3-C

TOP SECRET [REDACTED]

TOP SECRET [REDACTED]

NPIC/R-144/63

City, Installation	Coordinates	WAC	Installation Numbers	
			BE	NPIC
CHEPELEVKA SAM SITE NO APPARENT CHANGE SINCE [REDACTED] [REDACTED]	4936N 03024E	0233	[REDACTED]	8-A
[REDACTED]				
BELAYA TSERKOV AIRFIELD 3.5 NM WEST OF BELAYA TSERKOV. 8,200 X 200 FT NNE/SSW CONCRETE RUNWAY, SERVICEABLE. AIRCRAFT -- 40 MEDIUM SWEEP-WING [REDACTED] 11 MEDIUM SWEEP-WING AND 2 LARGE SWEEP-WING VISIBLE ([REDACTED]) [REDACTED]	4947N 03001E	0233	[REDACTED]	2-A
CHEPELEVKA AIRFIELD NO APPARENT CHANGE SINCE [REDACTED] AIRCRAFT -- APPROXIMATELY 35 MEDIUM/LARGE SWEEP-WING [REDACTED] 31 PROBABLE BEAR, 14 PROBABLE BADGER, AND 2 MULTI-ENGINE STRAIGHT- WING [REDACTED] [REDACTED]	4947N 03026E	0233	[REDACTED]	8

TOP SECRET [REDACTED]

NPIC/R-144/63

City, Installation	Coordinates	WAC	Installation Numbers	
			BE	NPIC
CHEPELEVKA SAM SITE NO APPARENT CHANGE SINCE [REDACTED] [REDACTED]	4949N 03011E	0233	[REDACTED]	1-B
BELAYA TSERKOV ARMY BARRACKS NORTH NORTH EDGE OF BELAYA TSERKOV. RAIL-SERVED SITE CONTAINS APPROXIMATELY 110 BUILDINGS INCLUDING BARRACKS, STORAGE, QUARTERS, AND MISCELLANEOUS BUILDINGS. OPEN STORAGE AREA IN SOUTH PART OF SITE. [REDACTED]	4950N 03004E	0233	[REDACTED]	1-D
BRODY MRBM COMPLEX SAM SITE B-18 2.5 NM SW OF BRODY AT 50-03-40N 025-06-00E. COMPLETED SA-2 SAM SITE. [REDACTED]	5003N 02506E	0233	[REDACTED]	5-D
BRODY AIRFIELD NORTH NO APPARENT CHANGE SINCE [REDACTED] [REDACTED] AIRCRAFT --- 8 POSSIBLE AIRCRAFT. [REDACTED]	5007N 02509E	0233	[REDACTED]	5-E
BRODY MRBM LAUNCH SITE 2 IDENTIFICATION ONLY. [REDACTED]	5013N 02505E	0233	[REDACTED]	5-B

TOP SECRET [REDACTED]

TOP SECRET [REDACTED]

NPIC/R-144/63

City, Installation	Coordinates	WAC	Installation Numbers	
			BE	NPIC
LUTSK MRBM LAUNCH SITE 1 11.5 NM WNW OF LUTSK AT 50-46-45N 025-04-15E. COMPLETED INLINE TYPE I (ROUND-PAD SOFT MRBM) LAUNCH SITE. [REDACTED]	5046N 02504E	0233	[REDACTED]	37-A
IZYASLAV ARMY BARRACKS NO APPARENT CHANGE SINCE [REDACTED] [REDACTED]	5006N 02649E	0233	[REDACTED]	21
ROVNO MILITARY INSTALLATIONS IDENTIFICATION ONLY. [REDACTED]	5038N 02615E	0233	[REDACTED]	49-A
[REDACTED]				
ROVNO AREA, EXPLOSIVES STORAGE 4 NM NORTH OF ROVNO. SECURED AREA CONTAINS AT LEAST 20 STORAGE BUILDINGS, PROBABLY REVETTED. [REDACTED]	5041N 02615E	0233	[REDACTED]	49-D
SHEPETOVKA COMPLEX NO APPARENT CHANGE SINCE [REDACTED] [REDACTED]	5011N 02704E	0233	[REDACTED]	51

TOP SECRET [REDACTED]

TOP SECRET

NPIC/R-144/63

City, Installation	Coordinates	WAC	Installation Numbers	
			BE	NPIC
ZHITOMIR MRBM LAUNCH SITE 1 IDENTIFICATION ONLY. <input type="text"/>	5004N 02816E	0233	<input type="text"/>	100-A
BERDICHEV MRBM LAUNCH SITE IDENTIFICATION ONLY. <input type="text"/>	5005N 02822E	0233		100-B
<input type="text"/>				
ZHITOMIR MRBM LAUNCH SITE 2 16.5 NM WSW OF ZHITOMIR AT 50-10-15N 028-16-00E. COMPLETED TYPE II (ELONGATED-PAD SOFT MRBM) LAUNCH SITE. <input type="text"/>	5010N 02816E	0233		100
ZHITOMIR PROBABLE SAM HANDLING FACILITY IDENTIFICATION ONLY. <input type="text"/>	5009N 02907E	0233		67-H
VASILKOV AIRFIELD 3 NM NORTH OF VASILKOV. 6,600 X 200 FT NW/SE CONCRETE RUNWAY, SERVICEABLE. AIRCRAFT -- NONE OBSERVED. <input type="text"/>	5014N 03018E	0233		63

TOP SECRET

TOP SECRET [REDACTED]

NPIC/R-144/63

City, Installation	Coordinates	WAC	Installation Numbers	
			BE	NPIC
[REDACTED] KIYEV SAM SITE B-16 IDENTIFICATION ONLY.	5015N 03036E	0233	[REDACTED]	29-F
[REDACTED] KIYEV SAM SITE B-12 19.3 NM SE OF KIYEV AT 50-18-35N 030-58-15E. COMPLETED SA-2 SAM SITE.	5018N 03058E	0233	[REDACTED]	29-J
[REDACTED] KIYEV SAM SUPPORT FACILITY 8 NM SSW OF KIYEV AT 50-19-30N 030-24-30E. COMPLETED SAM SUPPORT FACILITY.	5019N 03024E	0233	[REDACTED]	29-V
[REDACTED] BORISPOL AIRFIELD NO APPARENT CHANGE SINCE [REDACTED] AIRCRAFT -- 11 MEDIUM AIRCRAFT [REDACTED] AT LEAST 12 SWEEP-WING AIRCRAFT [REDACTED]	5021N 03054E	0233	[REDACTED]	4



TOP SECRET [REDACTED]

NPIC/R-144/63

City, Installation	Coordinates	WAC	Installation Numbers	
			BE	NPIC
KIYEV/POST VOLYNSKIY AIRFIELD NO APPARENT CHANGE SINCE [REDACTED] AIRCRAFT -- AT LEAST 18 UNIDENTIFIED AIRCRAFT IN VISIBLE PORTIONS [REDACTED] AN UNDETERMINED NUMBER OF MEDIUM AIRCRAFT [REDACTED]	5024N 03026E	0233	[REDACTED]	29-A
KIYEV SAM SITE A-26 NO APPARENT CHANGE SINCE [REDACTED]	5026N 03015E	0233	[REDACTED]	29-H
KIYEV COMPLEX NO APPARENT CHANGE SINCE [REDACTED]	5027N 03030E	0233	[REDACTED]	29
KIYEV, BROADCAST/RELAY STATION NO APPARENT CHANGE SINCE [REDACTED]	5029N 03041E	0233	[REDACTED]	29-U
KIYEV, POSSIBLE INTERFEROMETER SITE IDENTIFICATION ONLY. [REDACTED]	5031N 03045E	0233	[REDACTED]	29-T
KIYEV, HYDRO POWER PLANT KIYEVSKAYA GES U/C 10 NM NORTH OF KIYEV. MAJOR HYDROELECTRIC POWER PLANT UNDER CONSTRUCTION ON DNEPR RIVER. COFFERDAM FOR POWER PLANT, SPILLWAY SITE, AND SOME CONCRETE	5035N 03030E	0233	[REDACTED]	29-S

TOP SECRET [REDACTED]

TOP SECRET [REDACTED]

NPIC/R-144/63

City, Installation	Coordinates	WAC	Installation Numbers	
			BE	NPIC
<p>WORK IN PLACE.</p> <p>[REDACTED]</p>				
<p>GOSTOMEL AIRFIELD</p> <p>NO APPARENT CHANGE SINCE [REDACTED]</p> <p>AIRCRAFT -- 10 MEDIUM STRAIGHT-WING AND 10 SMALL UNIDENTIFIED AIRCRAFT [REDACTED]. AT LEAST 6 SMALL UNIDENTIFIED AIRCRAFT [REDACTED]</p>	5036N 03012E	0233	[REDACTED]	17
<p>KIYEV SAM SITE B-35</p> <p>NO APPARENT CHANGE SINCE [REDACTED]</p> <p>[REDACTED]</p>	5037N 03024E	0233	[REDACTED]	29-I
<p>OSTER AREA, MILITARY CAMP</p> <p>IDENTIFICATION ONLY.</p> <p>[REDACTED]</p>	5056N 03047E	0233		81
<p>PRILUKI AIRFIELD</p> <p>IDENTIFICATION ONLY.</p> <p>[REDACTED]</p>	5034N 03219E	0233	[REDACTED]	46
<p>NEZHIN COMPLEX</p> <p>IDENTIFICATION ONLY.</p> <p>[REDACTED]</p>	5103N 03154E	0233	[REDACTED]	40-A

TOP SECRET [REDACTED]

NPIC/R-144/63

City, Installation	Coordinates	WAC	Installation Numbers	
			BE	NPIC
NEZHIN AIRFIELD NO APPARENT CHANGE SINCE [REDACTED] AIRCRAFT -- APPROXIMATELY 20 UNIDENTIFIED AIRCRAFT. [REDACTED]	5105N 03152E	0233	[REDACTED]	40
CHERNIGOV COMPLEX IDENTIFICATION ONLY. [REDACTED]	5129N 03118E	0233	[REDACTED]	10
CHERNIGOV AIRFIELD IDENTIFICATION ONLY. [REDACTED]	5133N 03118E	0233	[REDACTED]	10-E
DNEPROPETROVSK SAM SITE C-25 25 NM WSW OF DNEPROPETROVSK AT 48-17-36N 034-24-52E. COMPLETED SA-2 SAM SITE. USATC SERIES 200, SHEET 0234-21A1, 2D ED, NOV 60. [REDACTED]	4817N 03424E	0234	[REDACTED]	7-G
DNEPROPETROVSK SAM SUPPORT FACILITY IDENTIFICATION ONLY. [REDACTED]	4823N 03458E	0234	[REDACTED]	7-J

TOP SECRET [REDACTED]

NPIC/R-144/63

City, Installation	Coordinates	WAC	Installation Numbers	
			BE	NPIC
NOVOMOSKOVSK COMPLEX NO APPARENT CHANGE SINCE [REDACTED]	4838N 03514E	0234	[REDACTED]	29
VOLNOYE ARMY BKS MANEUVER AREA PESCHANKA NO APPARENT CHANGE SINCE [REDACTED]	4844N 03523E	0234	[REDACTED]	29-B
LOZOVAYA AMMO DEPOT RR STATION NE NO APPARENT CHANGE SINCE [REDACTED]	4854N 03622E	0234	[REDACTED]	26-A
DONETSK AMMUNITION LOADING PLANT 107 NO APPARENT CHANGE SINCE [REDACTED]	4802N 03741E	0234	[REDACTED]	41-A
KRAMATORSK SAM SITE B-17 15.5 NM SSE OF KRAMATORSK AT 48-28-10N 037-38-10E. COMPLETED SA-2 SAM SITE.	4828N 03738E	0234	[REDACTED]	19-A
KRAMATORSK SAM SITE B-25 11.5 NM SW OF KRAMATORSK AT 48-38-00N 037-18-00E. COMPLETED SA-2 SAM SITE.	4838N 03718E	0234	[REDACTED]	19-B
KRAMATORSK AIRFIELD NO APPARENT CHANGE SINCE [REDACTED] AIRCRAFT -- NONE OBSERVED.	4842N 03737E	0234	[REDACTED]	65

TOP SECRET [REDACTED]

NPIC/R-144/63

City, Installation	Coordinates	WAC	Installation Numbers	
			BE	NPIC
KRAMATORSK COMPLEX NO APPARENT CHANGE SINCE [REDACTED]	4844N 03735E	0234	[REDACTED]	19
SLAVYANSK COMPLEX NO APPARENT CHANGE SINCE [REDACTED]	4851N 03737E	0234	[REDACTED]	40
SLAVYANSK THERMAL POWER PLANT GRES 7 NM ENE OF SLAVYANSK. (REPORTED AS SLAVYANSK AREA, PROBABLE CHEMICAL PLANT IN MCI 9040, JUL-AUG 62.) OPERATIONAL PLANT WITH 3 TALL STACKS AND APPROXIMATELY 15 ASSOCIATED BUILDINGS OBSERVED. LARGE CYLINDRICAL COAL PILE ADJACENT TO RAIL SPUR. HOUSING AREA IMMEDIATELY EAST.	4852N 03746E	0234	[REDACTED]	40-A
GORLOVKA COMPLEX NO APPARENT CHANGE SINCE [REDACTED]	4818N 03803E	0234	[REDACTED]	9
GORLOVKA FERTILIZER PLANT ATZ NO APPARENT CHANGE SINCE [REDACTED]	4818N 03806E	0234	[REDACTED]	9-B
GORLOVKA EXPLOSIVES PLANT 64 NO APPARENT CHANGE SINCE [REDACTED]	4818N 03808E	0234	[REDACTED]	9-A

TOP SECRET [REDACTED]

TOP SECRET [REDACTED]

NPIC/R-144/63

City, Installation	Coordinates	WAC	Installation Numbers	
			BE	NPIC
KOMMUNARSK COMPLEX NO APPARENT CHANGE SINCE [REDACTED]	4828N 03847E	0234	[REDACTED]	48
KADIYEVKA COMPLEX NO APPARENT CHANGE SINCE [REDACTED]	4834N 03838E	0234	[REDACTED]	12-A
LISICHANSK CHEMICAL PLANT LISKHIMSTROY NO APPARENT CHANGE SINCE [REDACTED]	4856N 03828E	0234	[REDACTED]	39
RUBEZHNOYE CHEMICAL PLANT 20 2 NM SE OF RUBEZHNOYE. SECURED RAIL-SERVED INSTALLATION CONTAINS NUMEROUS PROCESSING BUILDINGS AND A SEPARATE STORAGE AREA CONSISTING OF 19 REVETTED BUILDING AND SIX STORAGE BUNKERS.	4859N 03824E	0234	[REDACTED]	61
LUGANSK SAM SITE B-14 15.5 NM SE OF LUGANSK AT 48-24-10N 039-36-00E. COMPLETED SA-2 SAM SITE. USATC SERIES 200, SHEET 0234-24A, 1ST ED, MAR 59.	4824N 03936E	0234	[REDACTED]	47-C
LUGANSK SAM SITE B-24 10.5 NM WSW OF LUGANSK AT 48-28-25N 039-05-00E. COMPLETED SA-2 SAM SITE.	4828N 03905E	0234	[REDACTED]	47-D

TOP SECRET [REDACTED]

TOP SECRET [REDACTED]

NPIC/R-144/63

City, Installation	Coordinates	WAC	Installation Numbers	
			BE	NPIC
LUGANSK POSSIBLE SAM SUPPORT FACILITY NO APPARENT CHANGE SINCE [REDACTED] [REDACTED]	4832N 03910E	0234		47-E
LUGANSK AIRFIELD SE NO APPARENT CHANGE SINCE [REDACTED] [REDACTED] AIRCRAFT -- NONE OBSERVED. [REDACTED]	4832N 03923E	0234	[REDACTED]	47-F
LUGANSK COMPLEX NO APPARENT CHANGE SINCE [REDACTED] [REDACTED]	4834N 03920E	0234	[REDACTED]	47
LUGANSK MILITARY INSTALLATION NO APPARENT CHANGE SINCE [REDACTED] [REDACTED]	4834N 03920E	0234	[REDACTED]	47-A
LUGANSK THERMAL POWER PLANT GRES NO APPARENT CHANGE SINCE [REDACTED] [REDACTED]	4845N 03915E	0234	[REDACTED]	54
KEGICHEVKA ORDNANCE DEPOT TERRITORIUM NO APPARENT CHANGE SINCE [REDACTED] [REDACTED]	4916N 03545E	0234	[REDACTED]	14
BALAKLEYA AMMUNITION DEPOT NORTHEAST NE EDGE OF BALAKLEYA. DOUBLE-FENCED AREA CONTAINS 37 LARGE, REVETTED, MAGAZINE-TYPE BUILDINGS AND 20 MAGAZINE-TYPE BUILDINGS, NOT REVETTED. NUMEROUS ASSOCIATED BUILDINGS SW OF THE INSTALLATION. RAIL SERVED. [REDACTED]	4929N 03653E	0234	[REDACTED]	2

TOP SECRET [REDACTED]

NPIC/R-144/63

City, Installation	Coordinates	WAC	Installation Numbers	
			BE	NPIC
BALAKLEYA, POSSIBLE CEMENT PLANT NO APPARENT CHANGE SINCE [REDACTED]	4930N 03645E	0234		2-A
ZMIYEV THERMAL POWER PLANT GRES NO APPARENT CHANGE SINCE [REDACTED]	4935N 03632E	0234	[REDACTED]	60
GRAKOV0 AIRFIELD NO APPARENT CHANGE SINCE [REDACTED] AIRCRAFT -- NONE OBSERVED.	4942N 03647E	0234	[REDACTED]	10
CHUGUYEV AREA, EXPLOSIVES STORAGE NO APPARENT CHANGE SINCE [REDACTED]	4947N 03641E	0234		5-C
CHUGUYEV ARMY BARRACKS AND TRAINING AREA SOUTH NO APPARENT CHANGE SINCE [REDACTED]	4949N 03645E	0234	[REDACTED]	5-B
KHARKOV SAM SITE A-20 IDENTIFICATION ONLY.	4950N 03610E	0234		15-J
CHUGUYEV AIRFIELD NO APPARENT CHANGE SINCE [REDACTED] AIRCRAFT -- NONE OBSERVED.	4950N 03638E	0234	[REDACTED]	5-A



TOP SECRET [REDACTED]

NPIC/R-144/63

City, Installation	Coordinates	WAC	Installation Numbers	
			BE	NPIC
KHARKOV SAM SITE B-12 13.5 NM SE OF KHARKOV AT 49-53-15N 036-31-00E. COMPLETED SA-2 SAM SITE. [REDACTED]	4953N 03631E	0234	[REDACTED]	15-L
PECHENEGI AREA, DAM UNDER CONSTRUCTION NO APPARENT CHANGE SINCE [REDACTED] CONSTRUCTION CONTINUES. [REDACTED]	4953N 03659E	0234		71
KHARKOV AIRFIELD NO APPARENT CHANGE SINCE [REDACTED] AIRCRAFT -- 9 POSSIBLE AIRCRAFT. [REDACTED]	4955N 03617E	0234	[REDACTED]	15-D
KHARKOV/ROGAN AIRFIELD NO APPARENT CHANGE SINCE [REDACTED] AIRCRAFT -- NONE OBSERVED. [REDACTED]	4955N 03626E	0234		15-B
KHARKOV SAM SUPPORT FACILITY IDENTIFICATION ONLY. [REDACTED]	4956N 03627E	0234		15-M
KHARKOV COMPLEX NO APPARENT CHANGE SINCE [REDACTED] [REDACTED]	4959N 03614E	0234		15

TOP SECRET [REDACTED]

TOP SECRET [REDACTED]

NPIC/R-144/63

City, Installation	Coordinates	WAC	Installation Numbers	
			BE	NPIC
IZYUM AIRFIELD NO APPARENT CHANGE SINCE [REDACTED] AIRCRAFT -- NONE OBSERVED. [REDACTED]	4915N 03709E	0234	[REDACTED]	11
KHARKOV AIRFIELD NORTH IMMEDIATELY NNE OF KHARKHOV. APPROXIMATELY 7,000 X 200 FT NE/SW CONCRETE RUNWAY, SERVICEABLE. AIRCRAFT -- NONE OBSERVED. [REDACTED]	5001N 03616E	0234	[REDACTED]	15-C
KHARKOV/ALEKSEYEVKA AIRFIELD NO APPARENT CHANGE SINCE [REDACTED] AIRCRAFT -- NONE OBSERVED. [REDACTED]	5003N 03617E	0234	[REDACTED]	15-A
[REDACTED]				
KHARKOV SAM SITE A-01 IDENTIFICATION ONLY. [REDACTED]	5007N 03616E	0234	[REDACTED]	15-I
VOLCHANSK AIRFIELD IDENTIFICATION ONLY. [REDACTED]	5019N 03655E	0234	[REDACTED]	49
STARYY OSKOL, INDUSTRIAL INSTALLATION NO APPARENT CHANGE SINCE [REDACTED] [REDACTED]	5118N 03741E	0234	[REDACTED]	62

TOP SECRET [REDACTED]

TOP SECRET [REDACTED]

NPIC/R-144/63

City, Installation	Coordinates	WAC	Installation Numbers	
			BE	NPIC
BOBROV AREA, SECURED STORAGE SITE NO APPARENT CHANGE SINCE [REDACTED] [REDACTED]	5103N 03958E	0234		68
[REDACTED]				
VORONEZH SAM SITE B-17 14 NM SSE OF VORONEZH AT 51-26-40N 039-18-00E. COMPLETED SA-2 SAM SITE. [REDACTED]	5126N 03918E	0234		46-J
VORONEZH SAM SUPPORT FACILITY IDENTIFICATION ONLY. [REDACTED]	5133N 03908E	0234		46-L
VORONEZH, STATIC TEST FACILITY IDENTIFICATION ONLY. [REDACTED]	5134N 03908E	0234		46-K
VORONEZH AIRFIELD SOUTHWEST NO APPARENT CHANGE SINCE [REDACTED] AIRCRAFT -- NONE OBSERVED. [REDACTED]	5137N 03908E	0234		46-C
VORONEZH AIRFIELD EAST NO APPARENT CHANGE SINCE [REDACTED] AIRCRAFT -- NONE OBSERVED. [REDACTED]	5139N 03916E	0234		46-D

TOP SECRET [REDACTED]

TOP SECRET [REDACTED]

NPIC/R-144/63

City, Installation	Coordinates	WAC	Installation Numbers	
			BE	NPIC
VORONEZH COMPLEX NO APPARENT CHANGE SINCE [REDACTED] [REDACTED]	5140N 03912E	0234	[REDACTED]	46
VORONEZH AIRFIELD NORTH NORTH EDGE OF VORONEZH. 6,400 X 300 FT NE/SW PROBABLE GRADED-EARTH RUNWAY, SERVICEABLE WITH A 470 FT OVERRUN AT THE NE END AND AN 800 FT OVERRUN AT THE SW END. 5,200 X 500 FT ESE/WNW PROBABLE GRADED-EARTH RUNWAY, SERVICEABLE. AIRCRAFT -- NONE OBSERVED. [REDACTED]	5142N 03910E	0234	[REDACTED]	46-A
VORONEZH SAM SITE B-01 IDENTIFICATION ONLY. [REDACTED]	5151N 03914E	0234	[REDACTED]	46-I
[REDACTED]				

TOP SECRET [REDACTED]

NPIC/R-144/63

City, Installation	Coordinates	WAC	Installation Numbers	
			BE	NPIC
MARINOVKA AIRFIELD NO APPARENT CHANGE SINCE [REDACTED] AIRCRAFT -- 7 POSSIBLE AIRCRAFT [REDACTED] [REDACTED]	4839N 04349E	0235	[REDACTED]	12
VOLGOGRAD SAM SITE C-17 NO APPARENT CHANGE SINCE [REDACTED] [REDACTED]	4817N 04438E	0235	[REDACTED]	16-W
VOLGOGRAD SAM SUPPORT FACILITY 2 NO APPARENT CHANGE SINCE [REDACTED] [REDACTED]	4826N 04430E	0235	[REDACTED]	16-A1
VOLGOGRAD SAM SITE B-15 NO APPARENT CHANGE SINCE [REDACTED] [REDACTED]	4826N 04449E	0235	[REDACTED]	16-X
VOLGOGRAD SAM SITE B-21 NO APPARENT CHANGE SINCE [REDACTED] [REDACTED]	4827N 04418E	0235	[REDACTED]	16-Y
KRASNOARMEYSK COMPLEX NO APPARENT CHANGE SINCE [REDACTED] [REDACTED]	4830N 04432E	0235	[REDACTED]	11
VOLGOGRAD/BEKETOVSKAYA AIRFIELD 10 NM SW OF VOLGOGRAD. 6,000 X 200 FT E/W CONCRETE RUNWAY, SERVICEABLE. AIRCRAFT -- NONE OBSERVED. [REDACTED]	4833N 04424E	0235	[REDACTED]	16-K

TOP SECRET [redacted]

NPIC/R-144/63

City, Installation	Coordinates	WAC	Installation Numbers	
			BE	NPIC
KAPUSTIN YAR/VLADIMIROVKA MISSILE TEST CENTER NO APPARENT CHANGE SINCE [redacted]	4835N 04545E	0235	[redacted]	10
KAPUSTIN YAR AIRFIELD NO APPARENT CHANGE SINCE [redacted] AIRCRAFT -- 12 PROBABLE AIRCRAFT [redacted]	4840N 04544E	0235	[redacted]	9-A
KAPUSTIN YAR MISSILE COMPLEX SAM SITE B-30 NO APPARENT CHANGE SINCE [redacted]	4847N 04544E	0235	[redacted]	10-A
VLADIMIROVKA AIRFIELD 1.6 NM ENE OF VLADIMIROVKA. 13,500 X 250 FT WNW/ESE CONCRETE RUNWAY, SERVICEABLE. 8,200 X 280 FT NW/SE CONCRETE RUNWAY, SERVICEABLE. 9,600 X 540 FT WNW/ESE SOD LANDING STRIP, SERVICEABLE. AIRCRAFT -- APPROXIMATELY 19 LARGE SWEEP-WING AND APPROXIMATELY 22 SMALL SWEEP-WING [redacted] AT LEAST 16 LARGE SWEEP-WING AND SEVERAL SMALL PROBABLE AIRCRAFT [redacted]	4818N 04613E	0235	[redacted]	18
VLADIMIROVKA SAM SITE A-03 NO APPARENT CHANGE SINCE [redacted]	4822N 04613E	0235	[redacted]	10-C

TOP SECRET [redacted]

TOP SECRET [REDACTED]

NPIC/R-144/63

City, Installation	Coordinates	WAC	Installation Numbers	
			BE	NPIC
KAPUSTIN YAR MISSILE COMPLEX SAM SITE 5 NM SSW OF LAUNCH AREA D, KAPUSTIN YAR MISSILE COMPLEX, AT 48-24-05N 046-15-40E. COMPLETED SA-2 SAM SITE.	4824N 04615E	0235	[REDACTED]	10-F
KAPUSTIN YAR MISSILE COMPLEX SA-0 SAM SITE 5 NM SSW OF LAUNCH AREA D, KAPUSTIN YAR MISSILE TEST CENTER, AT 48-24-00N 046-15-35E. COMPLETED SA-0 (CATEGORY 2) SAM SITE.	4824N 04615E	0235	[REDACTED]	10-G
KAPUSTIN YAR MISSILE COMPLEX SAM SITE B-09 .2 NM NE OF LAUNCH COMPLEX A, KAPUSTIN YAR MISSILE COMPLEX, AT 48-42-05N 046-16-00E. COMPLETED SA-2 SAM SITE.	4842N 04616E	0235	[REDACTED]	10-E
KOTLUBAN, MUNITIONS STORAGE NO APPARENT CHANGE SINCE [REDACTED]	4900N 04413E	0235	[REDACTED]	20
VOLGOGRAD SAM SITE C-05 NO APPARENT CHANGE SINCE [REDACTED]	4901N 04459E	0235	[REDACTED]	16-T

TOP SECRET [REDACTED]

NPIC/R-144/63

City, Installation	Coordinates	WAC	Installation Numbers	
			BE	NPIC
SOLODCHA AREA AIRFIELD NO APPARENT CHANGE SINCE [REDACTED] AIRCRAFT -- NONE OBSERVED. [REDACTED]	4944N 04431E	0235		36
KAMYSHIN SAM SITE B-21 17.5 NM SSW OF KAMYSHIN, AT 49-50-45N 045-15-30E. COMPLETED SA-2 SAM SITE. [REDACTED]	4950N 04515E	0235	[REDACTED]	8-G
MIKHAYLOVKA AREA, INDUSTRIAL ACTIVITY NO APPARENT CHANGE SINCE [REDACTED] [REDACTED]	5006N 04313E	0235		34
KAMYSHIN SAM SUPPORT FACILITY NO APPARENT CHANGE SINCE [REDACTED] [REDACTED]	5003N 04521E	0235		8-B
KAMYSHIN COMPLEX NO APPARENT CHANGE SINCE [REDACTED] [REDACTED]	5005N 04524E	0235		8
KAMYSHIN AIRFIELD NORTHWEST NO APPARENT CHANGE SINCE [REDACTED] AIRCRAFT -- NONE OBSERVED. [REDACTED]	5012N 04513E	0235		8-A
SARATOV SOUTH AIRFIELD NO APPARENT CHANGE SINCE [REDACTED] AIRCRAFT -- 4 UNIDENTIFIED AIRCRAFT. [REDACTED]	5128N 04557E	0235		14-H



TOP SECRET [REDACTED]

NPIC/R-144/63

City, Installation	Coordinates	WAC	Installation Numbers	
			BE	NPIC
SARATOV WEST AIRFIELD NO APPARENT CHANGE SINCE [REDACTED] AIRCRAFT -- 10 TO 12 UNIDENTIFIED AIRCRAFT. [REDACTED]	5132N 04551E	0235	[REDACTED]	14-G
SARATOV MILITARY TRAINING FACILITIES IDENTIFICATION ONLY. [REDACTED]	5140N 04537E	0235	[REDACTED]	14-J
ENGELS AIRFIELD NO APPARENT CHANGE IN VISIBLE AREAS SINCE [REDACTED] AIRCRAFT -- 19 LARGE AND 6 MEDIUM SWEEP-WING AIRCRAFT. [REDACTED]	5129N 04611E	0235	[REDACTED]	6
SARATOV COMPLEX NO APPARENT CHANGE IN CLOUD-FREE AREAS SINCE [REDACTED] ONLY WESTERN PORTION OF COMPLEX IS OBSERVED. [REDACTED]	5132N 04600E	0235	[REDACTED]	14
SARATOV SAM SITE B-08 NO APPARENT CHANGE SINCE [REDACTED] [REDACTED]	5136N 04628E	0235	[REDACTED]	14-L
VOLSK SA-0 SAM SITE A-17 8.5 NM SSE OF VOLSK AT 51-54-30N 047-26-30E. COMPLETED SA-0 (CATEGORY 1) SAM SITE. [REDACTED]	5154N 04726E	0235	[REDACTED]	29

TOP SECRET [REDACTED]

TOP SECRET [REDACTED]

NPIC/R-144/63

City, Installation	Coordinates	WAC	Installation Numbers	
			BE	NPIC
URALSK COMPLEX NO APPARENT CHANGE SINCE [REDACTED] [REDACTED]	5112N 05123E	0235	[REDACTED]	17-C
EMBA AIRFIELD APPROXIMATELY 8.5 NM SW OF EMBA. APPROXIMATELY 6,600 X 160 FT NE/SW PACKED EARTH OR GRAVEL RUNWAY, SERVICEABILITY UNDETERMINED. AIRCRAFT -- NONE OBSERVED. [REDACTED]	4844N 05802E	0236	[REDACTED]	22-A
EMBA MISSILE-ASSOCIATED INSTALLATION NO APPARENT CHANGE SINCE [REDACTED] [REDACTED]	4845N 05804E	0236	[REDACTED]	22
CHELKAR MISSILE FIELD LAUNCH POINT (SRBM) 15.5 NM NORTH OF CHELKAR. RECTANGULAR, SECURED AREA CONTAINING APPROXIMATELY 9 BUILDINGS OBSERVED, WITH TRACK ACTIVITY TO NORTH AND SOUTH OF AREA. SMALL SCALE AND POOR IMAGE QUALITY LIMIT INTERPRETATION. [REDACTED]	4805N 05935E	0236	[REDACTED]	19
AKTYUBINSK SAM SITE C-23 27 NM SW OF AKTYUBINSK AND 6.5 NM SE OF KUMSAY AT 49-52-40N 056-52-30E. COMPLETED SA-2 SAM SITE. USATC SERIES 200, SHEET 0236-13, 2D ED, MAR 63.	4952N 05652E	0236	[REDACTED]	20

TOP SECRET [REDACTED]

TOP SECRET [REDACTED]

NPIC/R-144/63

City, Installation	Coordinates	WAC	Installation Numbers	
			BE	NPIC
[REDACTED] ALGA AIRFIELD 2 NM SE OF ALGA. APPROXIMATELY 4,000 X 6,000 FT NE/SW IRREGULARLY SHAPED SOD LANDING AREA, PROBABLY SERVICEABLE. AIRCRAFT -- NONE OBSERVED.	4952N 05722E	0236	[REDACTED]	18-A
[REDACTED] AKTYUBINSK SAM SITE C-17 NO APPARENT CHANGE SINCE [REDACTED]	4953N 05724E	0236	[REDACTED]	1-H
[REDACTED] ALGA CHEMICAL PLANT AKTYUBINSK NO APPARENT CHANGE SINCE [REDACTED]	4955N 05720E	0236	[REDACTED]	18
[REDACTED] AKTYUBINSK AIRFIELD NO APPARENT CHANGE SINCE [REDACTED] AIRCRAFT -- APPROXIMATELY 20 PROBABLE AIRCRAFT.	5014N 05713E	0236	[REDACTED]	1-A
[REDACTED] AKTYUBINSK COMPLEX COMPLEX, APPROXIMATELY 4 SQ MI IN AREA, IS MAINLY RESIDENTIAL WITH SOME LIGHT INDUSTRY.	5017N 05713E	0236	[REDACTED]	1
[REDACTED] AKTYUBINSK FERROALLOY PLANT NO APPARENT CHANGE SINCE [REDACTED]	5020N 05709E	0236	[REDACTED]	1-E

TOP SECRET [REDACTED]

TOP SECRET [REDACTED]

NPIC/R-144/63

City, Installation	Coordinates	WAC	Installation Numbers	
			BE	NPIC
KURAYLI AIRFIELD NO APPARENT CHANGE SINCE [REDACTED] AIRCRAFT -- APPROXIMATELY 20 PROBABLE AIRCRAFT. [REDACTED]	5025N 05702E	0236	[REDACTED]	6
DONSKOYE, MINING ACTIVITY NO APPARENT CHANGE SINCE [REDACTED] [REDACTED]	5017N 05830E	0236	[REDACTED]	4
ORSK SAM SITE B-20 IDENTIFICATION ONLY. [REDACTED]	5057N 05825E	0236	[REDACTED]	7-L
DOMBAROVSKIY AIRFIELD IDENTIFICATION ONLY. [REDACTED]	5049N 05930E	0236	[REDACTED]	12
SOL-ILETSK PETROLEUM STORAGE NO APPARENT CHANGE SINCE [REDACTED] [REDACTED]	5109N 05459E	0236	[REDACTED]	8-A
[REDACTED]				
SOL-ILETSK AIRFIELD NO APPARENT CHANGE SINCE [REDACTED] AIRCRAFT -- 22 UNIDENTIFIED AIRCRAFT. [REDACTED]	5108N 05505E	0236	[REDACTED]	8
DONGUZ AIRFIELD IDENTIFICATION ONLY. [REDACTED]	5131N 05500E	0236	[REDACTED]	3

TOP SECRET [REDACTED]

NPIC/R-144/63

City, Installation	Coordinates	WAC	Installation Numbers	
			BE	NPIC
ORENBURG COMPLEX IDENTIFICATION ONLY. [REDACTED]	5146N 05506E	0236	[REDACTED]	2
ORENBURG AIRFIELD NORTHEAST NO APPARENT CHANGE SINCE [REDACTED] AIRCRAFT -- APPROXIMATELY 115 UNIDENTIFIED AIRCRAFT. [REDACTED]	5157N 05533E	0236	[REDACTED]	2-H
MEDNOGORSK COPPER COMBINE NO APPARENT CHANGE SINCE [REDACTED] [REDACTED]	5125N 05735E	0236	[REDACTED]	10-A
NOVO TROITSK METALLURGICAL CMB ORSK KHALILOVO NO APPARENT CHANGE SINCE [REDACTED] [REDACTED]	5112N 05820E	0236	[REDACTED]	7-I
ORSK COMPLEX NO APPARENT CHANGE SINCE [REDACTED] [REDACTED]	5112N 05835E	0236	[REDACTED]	7
ORSK AIRFIELD 4 NM NE OF ORSK. 8,200 X 200 FT NE/SW RUNWAY (6,600 FT CONCRETE WITH 1,600 FT BLACKTOP EXTENSION) AND 9,800 X 200/400 FT NE/SW GRADED EARTH RUNWAY, BOTH SERVICEABLE. AIRCRAFT -- UNDETERMINED NUMBER OF UNIDENTIFIED AIRCRAFT. [REDACTED]	5117N 05836E	0236	[REDACTED]	7-G

TOP SECRET [REDACTED]

NPIC/R-144/63

City, Installation	Coordinates	WAC	Installation Numbers	
			BE	NPIC
ORSK AREA, ORE PROCESSING PLANT 14.5 NM NORTH OF ORSK. LARGE OPEN-PIT MINE AND PROBABLE ORE PROCESSING FACILITIES ADJACENT TO AND SW OF THE MINE. LARGE ADMINISTRATIVE AND SUPPORT AREA LOCATED SW OF MINE CONTAINS APPROXIMATELY 80 BUILDINGS. RAIL SERVED. [REDACTED]	5127N 05828E	0236		7-F
ORSK, ORE PROCESSING AND MINING 20 NM NW OF ORSK. AREA CONTAINS LARGE OPEN-PIT MINE, AND AN ORE PROCESSING PLANT WITH APPROXIMATELY 30 BUILDINGS. PROBABLY RAIL SERVED. [REDACTED]	5130N 05811E	0236		7-E
TYURA TAM INSTRUMENTATION SITE NO APPARENT CHANGE SINCE [REDACTED] [REDACTED]	4810N 06833E	0237		16
AMANGELDY INSTRUMENTATION SITE NO APPARENT CHANGE SINCE [REDACTED] [REDACTED]	5014N 06510E	0237		14

TOP SECRET [REDACTED]

TOP SECRET [REDACTED]

NPIC/R-144/63

City, Installation	Coordinates	WAC	Installation Numbers	
			BE	NPIC
KOYRAKTY, MINING ACTIVITY IMMEDIATELY NORTH OF KOYRAKTY. ACTIVITY CONSISTS OF LARGE OPEN PIT, 2 PROBABLE ORE PROCESSING BUILDINGS, 5 OTHER BUILDINGS, AND A RECTANGULAR SECURED AREA CONTAINING 5 BUILDINGS. ROAD SERVED.	4827N 07315E	0238		44
[REDACTED]				
KARAGANDA SOUTHEAST AIRFIELD NO APPARENT CHANGE SINCE [REDACTED] AIRCRAFT -- 4 UNIDENTIFIED AND 3 POSSIBLE AIRCRAFT [REDACTED] 4 POSSIBLE AIRCRAFT	4948N 07308E	0238	[REDACTED]	5-A
KARAGANDA COMPLEX NO APPARENT CHANGE SINCE [REDACTED]	4949N 07306E	0238		5

TOP SECRET [REDACTED]

NPIC/R-144/63

City, Installation	Coordinates	WAC	Installation Numbers	
			BE	NPIC
KARKARALINSK AREA, PROBABLE ROADBED U/C ROADBED UNDER CONSTRUCTION FROM KARKARALINSK (49-24N 075-28E) NW 105 NM TO KOLKHOZNOYE (50-04N 073-41E). [REDACTED]	4924N 07528E	0238		41
TEMIR-TAU COMPLEX NO APPARENT CHANGE SINCE [REDACTED] [REDACTED]	5005N 07256E	0238	[REDACTED]	6
KARAGANDA SORTIROVOCHNAYA/KARKARALINSK RR NO APPARENT CHANGE SINCE [REDACTED] [REDACTED]	5002N 07314E	0238		6-E
TEMIR-TAU NEW INDUSTRIAL AREA 3.5 NM SE OF TEMIR-TAU. LARGE INDUSTRIAL COMPLEX, APPROXIMATELY 60 PERCENT COMPLETED, CONTAINS 8 LARGE AND APPROXIMATELY 60 SMALLER BUILDINGS, 20 COOLING TOWERS, COOLING PONDS, 7 STACKS, AND WASTE OUTLET TO LAKE. LARGE HOUSING AREA ADJOINS COMPLEX. RAIL SERVED. [REDACTED]	5003N 07302E	0238		6-D
PETROVSKIY, STORAGE AREA NO APPARENT CHANGE SINCE [REDACTED] [REDACTED]	5005N 07330E	0238		38

TOP SECRET [REDACTED]



TOP SECRET [REDACTED]

NPIC/R-144/63

City, Installation	Coordinates	WAC	Installation Numbers	
			BE	NPIC
<p>[REDACTED]</p> <p>TEMIR-TAU AREA, CEMENT PLANT                      APPROXIMATELY 10.5 NM NE OF TEMIR-TAU.                      PLANT CONSISTS OF 4 ADJOINING KILNS, 2 SILOS,                      HEATING PLANT, A LONG, LARGE PROBABLE                      PACKAGING BUILDING, 4 PROCESSING BUILDINGS AND                      12 OTHER BUILDINGS. ADJACENT IS A HOUSING                      AREA. PLANT APPEARS TO BE IN FULL OPERATION                      AND IS SERVED BY A RAIL SPUR FROM THE                      KARAGANDA/AKMOLINSK RAIL LINE. IMMEDIATELY                      SOUTH OF THE PLANT IS A LARGE OPEN PIT.                      2.5 NM SOUTH OF THE PLANT IS A DOUBLE FENCED                      EXPLOSIVES STORAGE AREA WITH 4 BUILDINGS.</p> <p>[REDACTED]</p>	5014N 07303E	0238		6-H
[REDACTED]				

TOP SECRET

NPIC/R-144/63

City, Installation	Coordinates	WAC	Installation Numbers	
			BE	NPIC
<p>DOLON AIRFIELD SAM SITE C-27 23.5 NM WSW OF DOLON AIRFIELD AT 50-27-00N 078-34-00E. COMPLETED SA-2 SAM SITE.</p> <div style="border: 1px solid black; width: 100%; height: 50px; margin-top: 10px;"></div>	5027N 07834E	0238	<span style="border: 1px solid black; display: inline-block; width: 50px; height: 15px;"></span>	36
<p>SEMIYARSK SAM SITE 19 NM SSW OF SEMIYARSK AT 50-34-45N 078-11-00E. SA-2 SAM SITE UNDER CONSTRUCTION. SUPPORT AREA APPEARS COMPLETE. TWO LAUNCH REVETMENTS ARE VISIBLE.</p> <div style="border: 1px solid black; width: 100%; height: 50px; margin-top: 10px;"></div>	5034N 07811E	0238	<span style="border: 1px solid black; display: inline-block; width: 50px; height: 15px;"></span>	40
<p>DOLON AIRFIELD SAM SITE B-30 10 NM WNW OF DOLON AIRFIELD AT 50-36-50N 078-57-10E. COMPLETED SA-2 SAM SITE.</p> <div style="border: 1px solid black; width: 100%; height: 50px; margin-top: 10px;"></div>	5036N 07857E	0238	<span style="border: 1px solid black; display: inline-block; width: 50px; height: 15px;"></span>	36-A

TOP SECRET [REDACTED]

NPIC/R-144/63

City, Installation	Coordinates	WAC	Installation Numbers	
			BE	NPIC
[REDACTED]				
SEMIYARSKOYE AIRFIELD NO APPARENT CHANGE SINCE [REDACTED] AIRCRAFT -- 3 UNIDENTIFIED STRAIGHT-WING [REDACTED]. 3 PROBABLE AIRCRAFT [REDACTED] [REDACTED]	5044N 07833E	0238	[REDACTED]	13
SEMIPALATINSK HF COMMO RECEIVING STATION 1.5 NM SE OF SEMIYARSKOYE AIRFIELD [REDACTED] [REDACTED] FENCED-ENCLOSED AREA OF APPROXIMATELY 20 ACRES SERVED BY AN ALL-WEATHER ROAD CONTAINS 6 SINGLE-STORY BUILDINGS. IN A FENCED CONTROL AREA AND AN ANTENNA FIELD OF 5 PROBABLE FISHBONE ANTENNAS. [REDACTED]	5044N 07837E	0238		13-B

TOP SECRET [REDACTED]

NPIC/R-144/63

City, Installation	Coordinates	WAC	Installation Numbers	
			BE	NPIC
TSELINOGRAD COMPLEX NO APPARENT CHANGE SINCE [REDACTED] [REDACTED]	5110N 07125E	0238	[REDACTED]	1
ZHOLYMBET, MINING ACTIVITY IN ZHOLYMBET. LARGE OPEN-PIT MINE WITH ADJACENT SMALL PRELIMINARY PROCESSING AND LARGE SPOIL PILE. POSSIBLE SECURED EXPLOSIVES STORAGE LOCATED APPROXIMATELY .5 NM NORTH OF MINE. [REDACTED]	5145N 07144E	0238		43
MAYKAIN, MINING ACTIVITY IMMEDIATELY EAST OF MAYKAIN. CONSISTS OF LARGE OPEN-PIT MINE AND EXTENSIVE WASTE PILE. POSSIBLY RAIL SERVED. [REDACTED]	5128N 07547E	0238		42
STANTSIIYA AYGYRZHA SAM SITE NO APPARENT CHANGE SINCE [REDACTED] [REDACTED]	4810N 08030E	0239	[REDACTED]	26
NOVOTAUBINKA AREA MINING ACTIVITY .5 NM SE OF NOVOTAUBINKA. ONE LARGE AND ONE SMALL OPEN-PIT MINE, EACH SERVED BY 2 RAIL SPURS FROM THE SEMIPALATINSK/ALMA ATA RAILROAD. RAIL CAR LOADING CONVEYER SYSTEM LOCATED AT LARGER OPEN-PIT MINE. [REDACTED]	4949N 08050E	0239		33

TOP SECRET [REDACTED]

TOP SECRET [REDACTED]

NPIC/R-144/63

City, Installation	Coordinates	WAC	Installation Numbers	
			BE	NPIC
UST-KAMENOGORSK AREA MINING ACTIVITY 25 TO 34 NM SE OF UST-KAMENOGORSK. ACTIVITY INCLUDES 3 MINING AREAS SE OF UST- KAMENOGORSK. THE FIRST, 25 NM SE, IS RAIL SERVED. THE 2 REMAINING, 31 NM SE AND 34 NM SE, ARE CONNECTED BY ROAD TO THE FIRST AREA. EACH HAS EXTENSIVE HOUSING/SUPPORT AREAS. [REDACTED]	4933N 08258E	0239		12-H
UST KAMENOGORSK COMPLEX NO APPARENT CHANGE SINCE [REDACTED] [REDACTED]	4958N 08239E	0239	[REDACTED]	12
UST KAMENOGORSK SAM SITE C-15 27 NM SE OF UST KAMENOGORSK AT 49-36-05N 083-03-25E. NEW SA-2 SAM SITE UNDER CONSTRUCTION. USATC SERIES 200, SHEET 0239-13HL, 2D ED, JAN 63. [REDACTED]	4936N 08303E	0239		12-G
UST BUKHTARMA HYDRO POWER PLANT GES NO APPARENT CHANGE SINCE [REDACTED] [REDACTED]	4939N 08320E	0239		2

TOP SECRET [REDACTED]

NPIC/R-144/63

City, Installation	Coordinates	WAC	Installation Numbers	
			BE	NPIC
CHISTYY YAR AREA, STORAGE AREAS 2.5 NM WEST OF CHISTYY YAR ON NORTH BANK OF IRTYSH RIVER. RECTANGULAR SECURED AREA (POSSIBLE POL STORAGE AREA) CONTAINS 3 LARGE, ONE MEDIUM, AND 6 SMALL STORAGE TANKS. IMMEDIATELY EAST IS ANOTHER SECURED AREA CONTAINING 4 BUILDINGS UNIFORMLY DISPERSED. .5 NM WEST OF POL STORAGE AND ACROSS THE INLET IS A STORAGE AREA CONTAINING 4 VERY LARGE WAREHOUSES. [REDACTED]	4904N 08404E	0239		32
ZYRYANOVSK COMPLEX NO APPARENT CHANGE SINCE [REDACTED] [REDACTED]	4943N 08417E	0239	[REDACTED]	13-A
ZYRYANOVSK LANDING STRIP SOUTHERN EDGE OF ZYRYANOVSK. 2,000 X 120 FT NNE/SSW GRADED EARTH RUNWAY, SERVICEABLE. AIRCRAFT -- NONE OBSERVED. [REDACTED]	4943N 08417E	0239		13-C
SEMIPALATINSK AREA, AIRFIELD NO APPARENT CHANGE SINCE [REDACTED] [REDACTED] AIRCRAFT -- NONE OBSERVED. [REDACTED]	5016N 07906E	0239		30

TOP SECRET

NPIC/R-144/63

City, Installation	Coordinates	WAC	Installation Numbers	
			BE	NPIC
<p>DOLON AIRFIELD SAM SITE B-22                      10 NM SW OF DOLON AIRFIELD AT 50-23-59N                      079-02-10E.                      COMPLETED SA-2 SAM SITE.</p> <div style="border: 1px solid black; width: 400px; height: 40px; margin-top: 10px;"></div>	5023N 07902E	0239		3-E
<p>DOLON AIRFIELD SAM SITE A-15                      10.5 NM SSE OF DOLON AIRFIELD AT 50-23-10N                      079-21-30E.                      COMPLETED SA-2 SAM SITE.                      THIS SITE HAS 3 MISSILE-HOLD REVETMENTS AND 3                      ADDITIONAL POSITIONS WHICH ARE IN THE RIGHT                      LOCATION TO BE OLD, ABANDONED HOLD REVETMENTS,                      OR POSSIBLY NEW ONES UNDER CONSTRUCTION.</p> <div style="border: 1px solid black; width: 400px; height: 40px; margin-top: 10px;"></div>	5023N 07921E	0239		3-D
<p>SEMIPALATINSK AIRFIELD WEST                      18.5 NM WEST OF SEMIPALATINSK.                      APPROXIMATELY 12,250 X 370 FT ENE/WSW                      GRADED EARTH RUNWAY, SERVICEABLE.                      AIRCRAFT -- NONE OBSERVED.</p> <div style="border: 1px solid black; width: 400px; height: 40px; margin-top: 10px;"></div>	5024N 07946E	0239		27

TOP SECRET

TOP SECRET [REDACTED]

NPIC/R-144/63

City, Installation	Coordinates	WAC	Installation Numbers	
			BE	NPIC
[REDACTED]				
DOLON AIRFIELD 8 NM SW OF DOLON. 13,000 X 300 FT E/W CONCRETE RUNWAY, SERVICEABLE. 4.5 NM SW IS A SECURED, RECTANGULAR, POSSIBLE AIR-TO-SURFACE MISSILE STORAGE AREA CONTAINING 3 LARGE AND 3 SMALLER BUILDINGS. ROAD SERVING THE AREA CONNECTS [REDACTED] AND AIRFIELD. AIRCRAFT -- 41 PROBABLE BEAR, 12 PROBABLE BADGER, 2 POSSIBLE CRATE AND 4 UNIDENTIFIED STRAIGHT-WING ([REDACTED] 40 LARGE AND 12 SMALL AIRCRAFT [REDACTED] 40 BADGER, 11 SWEEP-WING PROBABLE FIGHTER, AND 5 PROBABLE AIRCRAFT [REDACTED]	5032N 07912E	0239	[REDACTED]	3

TOP SECRET [REDACTED]



TOP SECRET [REDACTED]

NPIC/R-144/63

City, Installation	Coordinates	WAC	Installation Numbers	
			BE	NPIC
<p>DOLON AIRFIELD SAM SUPPORT FACILITY 5 NM NORTH OF DOLON AIRFIELD AT 50-37-10N 079-13-30E. COMPLETED SAM SUPPORT FACILITY.</p> <p>[REDACTED]</p>	5037N 07913E	0239	[REDACTED]	3-B
<p>DOLON AIRFIELD SAM SITE A-04 6 NM NE OF DOLON AIRFIELD AT 50-37-30N 079-19-40E. COMPLETED SA-2 SAM SITE.</p> <p>[REDACTED]</p>	5037N 07919E	0239	[REDACTED]	3-A
<p>SEMIPALATINSK AIRFIELD 4 NM SOUTH OF SEMIPALATINSK. TWO INTERSECTING RUNWAYS, 10,000 X 260 FT ENE/WSW AND 3,300 X 260 FT NNE/SSW, BOTH CONCRETE AND SERVICEABLE.</p> <p>[REDACTED] IS LOCATED ON THE NORTH SIDE OF THE EAST END OF THE 10,000 FT RUNWAY. AIRCRAFT -- 2 LARGE 4-ENGINE TRANSPORTS, 2 LARGE STRAIGHT-WING UNIDENTIFIED TRANSPORTS, 11 SWEEP-WING FIGHTERS, AND AT LEAST 20 SMALL UNIDENTIFIED AIRCRAFT [REDACTED] 14 PROBABLE AIRCRAFT [REDACTED]</p>	5021N 08014E	0239	[REDACTED]	8

TOP SECRET [REDACTED]

TOP SECRET [REDACTED]

NPIC/R-144/63

City, Installation	Coordinates	WAC	Installation Numbers	
			BE	NPIC
[REDACTED] SEMIPALATINSK COMPLEX COMPLEX, APPROXIMATELY 15 SQ MI IN AREA (INCLUDING SUBURB OF ZHANA-SEMEY), CONTAINS ONE HEAVY INDUSTRY, SEVERAL LIGHT INDUSTRIES, MINOR PORT FACILITIES, RAILROAD YARDS AND SHOPS, AND STORAGE AREAS.	5025N 08015E	0239	[REDACTED]	6
[REDACTED] USPENSKOYE AREA, MINING ACTIVITY NO APPARENT CHANGE SINCE [REDACTED]	5059N 08125E	0239		29
[REDACTED] UST-KAMENOGORSK AREA, AIRFIELD NO APPARENT CHANGE SINCE [REDACTED] AIRCRAFT -- NONE OBSERVED.	5002N 08229E	0239		12-F
[REDACTED]				

TOP SECRET [REDACTED]

TOP SECRET [REDACTED]

NPIC/R-144/63

City, Installation	Coordinates	WAC	Installation Numbers	
			BE	NPIC
BELOUSOVKA AREA PROBABLE EXPLOSIVES STORAGE 1.5 NM NNE OF BELOUSOVKA. RECTANGULAR AREA, PROBABLY DOUBLE-FENCED AND COVERING APPROXIMATELY 6 ACRES CONTAINS 3 REVETTED BUILDINGS OR BUNKERS AND 4 OTHER BUILDINGS. [REDACTED]	5009N 08232E	0239		31
LENINGORSK COMPLEX NO APPARENT CHANGE SINCE [REDACTED] [REDACTED]	5021N 08330E	0239	[REDACTED]	23
RUBTSOVSK SAM SITE B-30 14 NM WNW OF RUBTSOVSK AT 51-33-10N 080-49-05E. COMPLETED SA-2 SAM SITE. [REDACTED]	5133N 08049E	0239	[REDACTED]	4-A
RUBTSOVSK SAM SITE B-20 11.5 NM SSW OF RUBTSOVSK AT 51-20-15N 081-06-00E. COMPLETED SA-2 SAM SITE. [REDACTED]	5120N 08106E	0239	[REDACTED]	4-B

TOP SECRET [REDACTED]

TOP SECRET [REDACTED]

NPIC/R-144/63

City, Installation	Coordinates	WAC	Installation Numbers	
			BE	NPIC
RUBTSOVSK COMPLEX NO APPARENT CHANGE SINCE [REDACTED] [REDACTED]	5130N 08113E	0239	[REDACTED]	4
SHAGONAR AREA, ROAD PREVIOUSLY REPORTED RAIL LINE (MCI 9041, AUG 62) APPEARS TO BE A ROAD FROM SHAGONAR EAST TO 51-47N 094-26E IN THE VICINITY OF KYZYL. [REDACTED]	5132N 09249E	0240		5
KHOVU-AKSY AREA, MINING ACTIVITY NO APPARENT CHANGE SINCE [REDACTED] [REDACTED]	5108N 09344E	0240		2
KYZYL AREA, AIRFIELD EAST EDGE OF KYZYL. 3,900 X 180 FT NW/SE GRADED EARTH RUNWAY, SERVICEABLE. AIRCRAFT -- NONE OBSERVED. [REDACTED]	5142N 09428E	0240		6
SLYUDYANKA, (POSSIBLE) URANIUM ORE MINES SLYUDYANKA AREA. THREE OPEN-PIT MINES LOCATED 5.5 NM NNE OF SLYUDYANKA AT 51-45N 103-46E, ONE NM SOUTH AT 51-38N 103-43E, AND 4.5 NM SW AT 51-37N 103-38E. [REDACTED]	5138N 10343E	0241	[REDACTED]	4-A

TOP SECRET [REDACTED]

TOP SECRET [REDACTED]

NPIC/R-144/63

City, Installation	Coordinates	WAC	Installation Numbers	
			BE	NPIC
BAYKALSK PULP & PAPER MILL UNDER CONSTRUCTION ON SOUTH SHORE OF LAKE BAYKAL AND 20 NM ESE OF SLYUDYANKA AT NEW TOWN OF BAYKALSK. LARGE RAIL AND ROAD-SERVED COMBINE CONTAINS INDUSTRIAL AND STORAGE AREAS. NEW HOUSING AREA 3 NM WEST OF COMBINE CONTAINS APPROXIMATELY 75 BUILDINGS. [REDACTED]	5131N 10409E	0241		4-B
STANTSIYA SAM SITE NO APPARENT CHANGE SINCE [REDACTED]	4411N 07737E	0244	[REDACTED]	14
KARA-BABAU HARDENED IRBM LAUNCH SITE (POSS) 9 NM NE OF KARA-BABAU AT 44-31-00N 077-58-45E. POSSIBLE TYPE IV (HARDENED MRBM/IRBM) LAUNCH SITE UNDER CONSTRUCTION. [REDACTED]	4431N 07758E	0244	[REDACTED]	30-A
KARA-BABAU IRBM LAUNCH SITE 1 9 NM NORTH OF KARA-BABAU AT 44-32-00N 077-46-45E. COMPLETED TYPE III (ELONGATED-PAD SOFT IRBM) LAUNCH SITE. [REDACTED]	4432N 07746E	0244	[REDACTED]	30
AYNA BULAK SAM SITE NO APPARENT CHANGE SINCE [REDACTED]	4437N 07757E	0244	[REDACTED]	16
NAURUZBEKOV SAM SITE NO APPARENT CHANGE SINCE [REDACTED]	4459N 07756E	0244	[REDACTED]	27

TOP SECRET [REDACTED]

NPIC/R-144/63

City, Installation	Coordinates	WAC	Installation Numbers	
			BE	NPIC
SARY OZEK SAM SITE A-15 NO APPARENT CHANGE SINCE [REDACTED]	4421N 07800E	0244	[REDACTED]	11
TALDY-KURGAN AREA, AIRFIELD (PROB) (REPORTED AS A PROBABLE AIRFIELD IN MCI 9028, NOV 61.) NO AIRFIELD AT THIS LOCATION.	4458N 07824E	0244		9-A
USH TOBE SAM SITE A-02 NO APPARENT CHANGE SINCE [REDACTED]	4523N 07801E	0244	[REDACTED]	13
LEPSY SAM SITE A-05 NO APPARENT CHANGE SINCE [REDACTED]	4614N 07857E	0244		12
AK BALYK SAM SITE A-10 NO APPARENT CHANGE SINCE [REDACTED]	4634N 07916E	0244		15
AKTOGAY AREA, PROBABLE MINING ACTIVITY NO SIGNIFICANT CHANGE SINCE [REDACTED]	4654N 07950E	0244		1-B
AKTOGAY--TI-HUA (URUMCHI) RAILROAD RAILROAD OBSERVED FROM BEGINNING OF LINE 1.8 NM SOUTH OF AKTOGAY SE 65 NM TO LIMIT OF PHOTO COVERAGE AT 46-17N 080-57E. LINE APPEARS OPERATIONAL.	4657N 07939E	0244		1-A

TOP SECRET [REDACTED]

TOP SECRET [REDACTED]

NPIC/R-144/63

City, Installation	Coordinates	WAC	Installation Numbers	
			BE	NPIC
[REDACTED] KARAKOL-ANDREYEVKA PROB ROAD U/C VICINITY OF KARAKOL. PROBABLE ROAD UNDER CONSTRUCTION FROM KARAKOL (46-54N 080-45E) SOUTH FOR APPROXIMATELY 60 NM TO 45-55N 080-35E (5 NM NW OF ANDREYEVKA).	4654N 08045E	0244		32
[REDACTED] AKTOGAY SAM SITE B-02 NO APPARENT CHANGE SINCE [REDACTED]	4709N 07943E	0244	[REDACTED]	1-C
[REDACTED] AKTOGAY SAM SITE B-02A 14.5 NM NNE OF AKTOGAY AT 47-10-55N 079-42-55E. COMPLETED SA-2 SAM SITE.	4710N 07942E	0244	[REDACTED]	1-D
[REDACTED] AYAGUZ SAM SITE A-19 NO APPARENT CHANGE SINCE [REDACTED]	4747N 08022E	0244	[REDACTED]	2-A
[REDACTED] SARY SHAGAN, POSSIBLE MICROWAVE STATION APPROXIMATELY 2.5 NM NORTH OF CHU RIVER AND 150 NM WSW OF SARY SHAGAN AIRFIELD. POSSIBLE MICROWAVE TOWER, SEVERAL SMALL BUILDINGS, AND SOME TRACK ACTIVITY OBSERVED. ROAD FROM TOWER CONNECTS AREA WITH SARY SHAGAN MISSILE TEST RANGE INSTRUMENTATION SITE TO THE	4456N 07019E	0245		67

TOP SECRET [REDACTED]

TOP SECRET [REDACTED]

NPIC/R-144/63

City, Installation	Coordinates	WAC	Installation Numbers	
			BE	NPIC
[REDACTED]				
KARASAY AREA, PROBABLE MINING ACTIVITY NO APPARENT CHANGE SINCE [REDACTED]	4440N 07347E	0245		56
[REDACTED]				
AKSUYEK AREA, MINING ACTIVITY NO APPARENT CHANGE SINCE [REDACTED]	4438N 07431E	0245		36-C
[REDACTED]				
SARY SHAGAN INSTRUMENTATION SITE 5 89 NM WSW OF SARY SHAGAN AIRFIELD. SITE CONTAINS INTERFEROMETER, 2 RADAR MOUNDS, LANDING STRIP, AND SUPPORT AREA.	4554N 07120E	0245		29-A
[REDACTED]				
SARY SHAGAN MICROWAVE POSSIBLE NO APPARENT CHANGE SINCE [REDACTED]	4559N 07149E	0245		52
[REDACTED]				
SARY SHAGAN INSTRUMENTATION SITE 3 NO APPARENT CHANGE SINCE [REDACTED]	4538N 07236E	0245		40
[REDACTED]				

TOP SECRET [REDACTED]



**TOP SECRET** [REDACTED]

NPIC/R-144/63

City, Installation	Coordinates	WAC	Installation Numbers	
			BE	NPIC
SARY SHAGAN MICROWAVE STATION NO APPARENT CHANGE SINCE [REDACTED] [REDACTED]	4548N 07243E	0245		53
SARY SHAGAN INSTRUMENTATION SITE 4 NO APPARENT CHANGE SINCE [REDACTED] [REDACTED]	4557N 07213E	0245		41
SARY SHAGAN AMM COMPLEX SAM SITE B-27 NO APPARENT CHANGE SINCE [REDACTED] [REDACTED]	4559N 07231E	0245	[REDACTED]	34-B
SARY SHAGAN LAUNCH COMPLEX B NO APPARENT CHANGE SINCE [REDACTED] [REDACTED]	4559N 07233E	0245	[REDACTED]	50
SARY SHAGAN AMM COMPLEX SAM TRNG CENTER IDENTIFICATION ONLY. [REDACTED]	4525N 07320E	0245		34-F
[REDACTED]	[REDACTED]	[REDACTED]	[REDACTED]	[REDACTED]

**TOP SECRET** [REDACTED]

TOP SECRET [REDACTED]

NPIC/R-144/63

City, Installation	Coordinates	WAC	Installation Numbers	
			BE	NPIC
SARY SHAGAN AMM COMPLEX SAM SITE B-19 NO APPARENT CHANGE SINCE [REDACTED] [REDACTED]	4548N 07335E	0245	[REDACTED]	34-D
SARY SHAGAN INSTRUMENTATION SITE 2 NO APPARENT CHANGE SINCE [REDACTED] [REDACTED]	4548N 07335E	0245		39
SARY SHAGAN INSTRUMENTATION SITE 1 9.8 NM SSE OF SARY SHAGAN AIRFIELD. INTERFEROMETER FENCE AND 35 BUILDINGS VISIBLE. SMALL SCALE PRECLUDES FURTHER INTERPRETATION. [REDACTED]	4554N 07338E	0245		38
SARY SHAGAN AIRFIELD SOUTHWEST NO APPARENT CHANGE SINCE [REDACTED] AIRCRAFT -- NONE OBSERVED. [REDACTED]	4556N 07327E	0245	[REDACTED]	2-A
SARY SHAGAN HEN ROOST ANTENNAS (RADAR SITE 2) NO APPARENT CHANGE SINCE [REDACTED] [REDACTED]	4556N 07338E	0245		2-D
SARY SHAGAN INSTRUMENTATION SITE 6 123 NM WNW OF SARY SHAGAN AIRFIELD. SITE CONTAINS AN INTERFEROMETER WITH ARMS BEING EXTENDED TO 1,000 FT, A 110 FT DIAMETER DOME, A 35 FT DIAMETER DOME, A TALL LATTICE	4614N 07050E	0245		28

TOP SECRET [REDACTED]

TOP SECRET [REDACTED]

NPIC/R-144/63

City, Installation	Coordinates	WAC	Installation Numbers	
			BE	NPIC
<p>TOWER, 2 LARGE STRUCTURES, A MICROWAVE STATION, A LANDING STRIP, AND A SUPPORT AREA.</p> <p>[REDACTED]</p>				
<p>SARY SHAGAN INSTRUMENTATION SITE 7 115 NM WNW OF SARY SHAGAN AIRFIELD. SITE CONTAINS AN INTERFEROMETER, 4 BUILDINGS WITH 20 FT DOMES, A SUPPORT AREA, AND AN AIRSTRIP.</p> <p>[REDACTED]</p>	4636N 07050E	0245		27
[REDACTED]				
<p>SARY SHAGAN AREA, INSTRUMENTATION SITE 8 NO APPARENT CHANGE SINCE [REDACTED]</p> <p>[REDACTED]</p>	4655N 07050E	0245		26

TOP SECRET [REDACTED]

TOP SECRET [REDACTED]

NPIC/R-144/63

City, Installation	Coordinates	WAC	Installation Numbers	
			BE	NPIC
[REDACTED] SARY SHAGAN, POSSIBLE MICROWAVE STATION 107 NM WNW OF SARY SHAGAN AIRFIELD. AREA CONTAINS A LATTICE TOWER, 2 LARGE AND ONE SMALL BUILDING. SERVED BY ROAD FROM INSTRUMENTATION SITE 6.	4627N 07100E	0245		61
[REDACTED] SARY SHAGAN POSS MOBILE INSTRUMENTATION SITE 109 NM WNW OF SARY SHAGAN AIRFIELD. SMALL EXCAVATION OBSERVED WITHIN EARTH- SCARRED AREA SERVED BY DIRT ROAD BRANCHING FROM MAIN ROAD WHICH INTERCONNECTS INSTRUMENTATION SITES 3 THROUGH 10.	4635N 07100E	0245		61-A
[REDACTED] SARY SHAGAN INSTRUMENTATION SITE 9 APPROXIMATELY 80 NM NW OF SARY SHAGAN AIRFIELD. SITE CONTAINS OPERATIONAL AND SUPPORT AREA, MICROWAVE STATION, INTERFEROMETER, AIRSTRIP, AND 4 OR 5 DOMES 20 FT IN DIAMETER.	4652N 07153E	0245		42
[REDACTED] SARY SHAGAN COMMO SITE 3 56 NM WEST OF SARY SHAGAN AIRFIELD. MAIN AREA CONTAINS 3 BUILDINGS AND A SECOND AREA CONTAINS 2 BUILDINGS. 3,400 FT NE/SW LANDING STRIP SSE OF SITE.	4602N 07207E	0245		48

TOP SECRET [REDACTED]

TOP SECRET [REDACTED]

NPIC/R-144/63

City, Installation	Coordinates	WAC	Installation Numbers	
			BE	NPIC
SARY SHAGAN AMM COMPLEX SAM SITE C-35 NO APPARENT CHANGE SINCE [REDACTED] [REDACTED]	4622N 07251E	0245	[REDACTED]	34-C
SARY SHAGAN LAUNCH COMPLEX A (AMM) NO APPARENT CHANGE SINCE [REDACTED] [REDACTED]	4623N 07252E	0245	[REDACTED]	49
SARY SHAGAN INSTRUMENTATION SITE 12 NO APPARENT CHANGE SINCE [REDACTED] [REDACTED]	4624N 07234E	0245	[REDACTED]	45
SARY SHAGAN INSTRUMENTATION SITE 11 NO APPARENT CHANGE SINCE [REDACTED] [REDACTED]	4641N 07238E	0245	[REDACTED]	44
SARY SHAGAN INSTRUMENTATION SITE 10 NO APPARENT CHANGE SINCE [REDACTED] [REDACTED]	4656N 07231E	0245	[REDACTED]	43
SARY SHAGAN HEN HOUSE ANTENNA (RADAR SITE 1) NO APPARENT CHANGE SINCE [REDACTED] [REDACTED]	4600N 07339E	0245	[REDACTED]	2-C
SARY SHAGAN AIRFIELD NO APPARENT CHANGE SINCE [REDACTED] AIRCRAFT -- 75 LARGE AND 6 SMALL PROBABLE AIRCRAFT ([REDACTED]), 10 LARGE STRAIGHT-WING AIRCRAFT (PROBABLE TRANSPORTS), 4 LARGE PROBABLE AIRCRAFT, 29 SMALL PROBABLE AIRCRAFT	4601N 07330E	0245	[REDACTED]	2-B

TOP SECRET [REDACTED]

TOP SECRET [REDACTED]

NPIC/R-144/63

City, Installation	Coordinates	WAC	Installation Numbers	
			BE	NPIC
AND 20 SMALL AIRCRAFT ([REDACTED]) [REDACTED]				
SARY SHAGAN, STORAGE AND MAINTENANCE AREA NO APPARENT CHANGE SINCE [REDACTED] [REDACTED]	4601N 07335E	0245		2-J
DEKHAN, BARRACKS AREA NO APPARENT CHANGE SINCE [REDACTED] [REDACTED]	4601N 07343E	0245		30
SARY SHAGAN AMM TEST COMPLEX SIGNIFICANT CHANGES SINCE [REDACTED] [REDACTED] INCLUDE 2 NEWLY IDENTIFIED RADAR MOUNDS AT INSTRUMENTATION SITE 5, EXTENSION OF INTERFEROMETER ARMS TO 1,000 FT AT INSTRUMENTATION SITE 6, 4 OR 5 NEWLY IDENTIFIED 20 FT DIAMETER DOMES AT INSTRUMENTATION SITE 9, AND 3 BUILDINGS AND A DOME-LIKE STRUCTURE WITH A CIRCULAR ROAD PATTERN AROUND IT OBSERVED AT THE AREA OF UNIDENTIFIED ACTIVITY 35 NM WEST OF INSTRUMENTATION SITE 8. [REDACTED]	4602N 07334E	0245	[REDACTED]	2

TOP SECRET [REDACTED]

TOP SECRET [REDACTED]

NPIC/R-144/63

City, Installation	Coordinates	WAC	Installation Numbers	
			BE	NPIC
[REDACTED] SARY SHAGAN AMM COMPLEX SAM SUPPORT FACILITY NO APPARENT CHANGE SINCE [REDACTED]	4603N 07328E	0245	[REDACTED]	34-E
[REDACTED] SARY SHAGAN MISSILE ASSEMBLY AREA NO APPARENT CHANGE SINCE [REDACTED]	4603N 07329E	0245		21
[REDACTED] SARY SHAGAN EXPLOSIVES STORAGE AREA NO APPARENT CHANGE SINCE [REDACTED]	4604N 07327E	0245		2-H
[REDACTED] SARY SHAGAN AMM COMPLEX SAM SITE A-26 NO APPARENT CHANGE SINCE [REDACTED]	4605N 07331E	0245	[REDACTED]	34-A
[REDACTED] SARY SHAGAN, POSS INSTRUMENTATION SITE 13 52 NM NE OF SARY SHAGAN. SITE CONTAINS A SUPPORT AREA AND ONE LARGE BUILDING AND 2 ASSOCIATED SMALLER BUILDINGS IN A CONFIGURATION SIMILAR TO THOSE AT SARY SHAGAN LAUNCH COMPLEX B AND INSTRUMENTATION SITES 2 AND 10. [REDACTED]	4636N 07432E	0245		60

TOP SECRET [REDACTED]

NPIC/R-144/63

City, Installation	Coordinates	WAC	Installation Numbers	
			BE	NPIC
GULSHAD MINING ACTIVITY NO APPARENT CHANGE SINCE [REDACTED] [REDACTED]	4638N 07421E	0245		37
BALKHASH COMPLEX NO APPARENT CHANGE SINCE [REDACTED] [REDACTED]	4649N 07459E	0245	[REDACTED]	57-A
BALKHASH COPPER SMELTER NO APPARENT CHANGE SINCE [REDACTED] [REDACTED]	4650N 07457E	0245		57
KOUNRADSKIY AREA, COPPER MINING ACTIVITY NO APPARENT CHANGE SINCE [REDACTED] [REDACTED]	4657N 07459E	0245		58
DZHEZKAZGAN RANGE-TYPE INSTRUMENTATION STA 30 NM SOUTH OF DZHEZKAZGAN. FROM 12 TO 15 BUILDINGS, A POSSIBLE MOTOR POOL, AND EXTENSIVE TRACK ACTIVITY ARE VISIBLE. [REDACTED] REVEALS AN INTERFEROMETER AND GRADED EARTH LANDING STRIP CONSTRUCTED AT THE SITE SINCE MCI 9044, AUG-SEP 62.) [REDACTED]	4722N 06725E	0245		1-G



TOP SECRET [REDACTED]

NPIC/R-144/63

City, Installation	Coordinates	WAC	Installation Numbers	
			BE	NPIC
BOLSHOY DZHEZKAZGAN AIRFIELD NO APPARENT CHANGE SINCE [REDACTED] [REDACTED] AIRCRAFT -- 6 POSSIBLE AIRCRAFT [REDACTED] [REDACTED]	4746N 06741E	0245	[REDACTED]	1-A
DZHEZKAZGAN INSTRUMENTATION STATION IDENTIFICATION ONLY. [REDACTED]	4748N 06725E	0245		1-D
DZHEZKAZGAN COMPLEX NO APPARENT CHANGE SINCE [REDACTED] [REDACTED]	4748N 06744E	0245	[REDACTED]	1
DZHEZKAZGAN AREA, PROBABLE RADAR SITE 2 NM WEST OF DZHEZKAZGAN. DOUBLE SECURED RECTANGULAR AREA CONTAINS ONE REVETTED STRUCTURE IN THE CENTER, ONE LARGE RECTANGULAR BUILDING AT EACH END, AND ONE UNIDENTIFIED OBJECT AT EACH END. [REDACTED]	4752N 06724E	0245		1-E

TOP SECRET [REDACTED]

TOP SECRET [REDACTED]

NPIC/R-144/63

City, Installation	Coordinates	WAC	Installation Numbers	
			BE	NPIC
SARY SHAGAN, POSS INSTRUMENTATION SITE 14 NO APPARENT CHANGE SINCE [REDACTED] [REDACTED]	4707N 06910E	0245		63
KZYL ORDA COMPLEX COMPLEX, APPROXIMATELY 9 SQ MI IN AREA, CONSISTS OF LARGE RESIDENTIAL AREA, RAIL FACILITIES, AND SEVERAL LIGHT INDUSTRIES. [REDACTED]	4450N 06530E	0246	[REDACTED]	5
TARTUGAY AREA, INSTRUMENTATION SITE 2 NM NORTH OF TARTUGAY. SMALL SECURED AREA CONTAINING SEVERAL LARGE BUILDINGS WITHIN A LARGER PROBABLY SECURED AREA CONTAINING NUMERCUS GROUND SCARS AND A SUPPORT AREA WITH APPROXIMATELY 20 BARRACKS AND ADMINISTRATIVE-TYPE BUILDINGS. [REDACTED]	4429N 06618E	0246		30
[REDACTED]				

TOP SECRET [REDACTED]

TOP SECRET [REDACTED]

NPIC/R-144/63

City, Installation	Coordinates	WAC	Installation Numbers	
			BE	NPIC
[REDACTED]				
TYURA TAM AIRFIELD NO APPARENT CHANGE SINCE [REDACTED] [REDACTED] AIRCRAFT -- NONE OBSERVED. [REDACTED]	4538N 06316E	0246	[REDACTED]	6-C
TYURA TAM SAM SITE B-21 11 NM SSW OF TYURA TAM SAM SUPPORT FACILITY AT 45-42-40N 063-20-20E. IDENTIFICATION ONLY. AMS SERIES ESPA-1, SHEET NL 41-H, 1ST ED, JAN 62. [REDACTED]	4542N 06320E	0246	[REDACTED]	20
TYURA TAM SAM SITE B-13 13.5 NM ESE OF TYURA TAM SAM SUPPORT FACILITY AT 45-48-30N 063-43-40E. IDENTIFICATION ONLY. AMS SERIES ESPA-1, SHEET NL 41-8, 1ST ED, JAN 62. [REDACTED]	4548N 06343E	0246	[REDACTED]	24

TOP SECRET [REDACTED]

NPIC/R-144/63

City, Installation	Coordinates	WAC	Installation Numbers	
			BE	NPIC
TYURA TAM SA-Ø SAM SITE B-13A 13.5 NM ESE OF TYURA TAM SAM SUPPORT FACILITY AT 45-48-30N 063-44-15E. SA-Ø (CATEGORY 2) SAM SITE. IDENTIFICATION ONLY. AMS SERIES ESPA-1, SHEET NL 41-8, 1ST ED, JAN 62.	4548N 06344E	0246	[REDACTED]	6-D
TYURA TAM SA-Ø SAM SITE B-13B 13.5 NM ESE OF TYURA TAM SAM SUPPORT FACILITY AT 45-48-25N 063-44-15E. SA-Ø (CATEGORY 2) SAM SITE. IDENTIFICATION ONLY. AMS SERIES ESPA-1, SHEET NL 41-8, 1ST ED, JAN 62.	4548N 06344E	0246	[REDACTED]	24-A
TYURA TAM MISSILE TEST CENTER SIGNIFICANT CHANGES SINCE [REDACTED] [REDACTED] INCLUDE -- AT AREA 2-D IN LAUNCH COMPLEX D BACKFILLING IS UNDER WAY. AT LAUNCH AREA G 12 NEW BUILDINGS IN PROBABLE SUPPORT AREA, ROAD SERVING SUPPORT AREA EXTENDED TO PROBABLE OPERATIONAL AREA WHICH CONTAINS AT LEAST 6 NEW BUILDINGS. RAIL LINE TO SUPPORT AREA IS STILL UNDER CONSTRUCTION. RUNWAY AT NEW AIRFIELD AT THE SUPPORT BASE IS APPROXIMATELY ONE-THIRD HARD SURFACED.	4550N 06318E	0246	[REDACTED]	6

TOP SECRET [REDACTED]

TOP SECRET [REDACTED]

NPIC/R-144/63

City, Installation	Coordinates	WAC	Installation Numbers	
			BE	NPIC
TYURA TAM SAM SITE B-26 16 NM WEST OF TYURA TAM SAM SUPPORT FACILITY AT 45-51-15N 063-02-50E. COMPLETED SA-2 SAM SITE. AMS SERIES ESPA-1, SHEET NL 41-8, 1ST ED, JAN 62.	4551N 06302E	0246	[REDACTED]	23
TYURA TAM SA-0 SAM SITE B-26A 16 NM WEST OF TYURA TAM SAM SUPPORT FACILITY AT 45-51-05N 063-02-50E. SA-0 (CATEGORY 2) SAM SITE. IDENTIFICATION ONLY. AMS SERIES ESPA-1, SHEET NL 41-8, 1ST ED, JAN 62.	4551N 06302E	0246	[REDACTED]	23-A
TYURA TAM SAM SUPPORT FACILITY IDENTIFICATION ONLY.	4553N 06325E	0246	[REDACTED]	26
DZHUSALY AIRFIELD NO APPARENT CHANGE SINCE [REDACTED] AIRCRAFT -- NONE OBSERVED.	4531N 06405E	0246	[REDACTED]	4-A

TOP SECRET [REDACTED]

TOP SECRET

NPIC/R-144/63

City, Installation	Coordinates	WAC	Installation Numbers	
			BE	NPIC
TYURA TAM SA-0 SAM SITE B-08A 20 NM NE OF TYURA TAM SAM SUPPORT FACILITY AT 46-00-00N 063-54-30E. SA-0 (CATEGORY 2) SAM SITE. IDENTIFICATION ONLY. AMS SERIES ESPA-1, SHEET NL 4-5, 1ST ED, NOV 61. <span style="border: 1px solid black; display: inline-block; width: 300px; height: 20px; margin-top: 5px;"></span>	4600N 06354E	0246		22-A
TYURA TAM SAM SITE B-08 20 NM ENE OF TYURA TAM SAM SUPPORT FACILITY AT 46-00-30N 063-55-10E. IDENTIFICATION ONLY. AMS SERIES ESPA-1, SHEET NL 4-5, 1ST ED, NOV 61. <span style="border: 1px solid black; display: inline-block; width: 300px; height: 20px; margin-top: 5px;"></span>	4600N 06355E	0246		22
TYURA TAM SA-0 SAM SITE B-32A 13.5 NM WNW OF TYURA TAM SAM SUPPORT FACILITY AT 46-03-55N 063-14-10E. SA-0 (CATEGORY 2) SAM SITE. IDENTIFICATION ONLY. AMS SERIES ESPA-1, SHEET NL 4-5, 1ST ED, NOV 61. <span style="border: 1px solid black; display: inline-block; width: 300px; height: 20px; margin-top: 5px;"></span>	4603N 06314E	0246		21-A

TOP SECRET

TOP SECRET [REDACTED]

NPIC/R-144/63

City, Installation	Coordinates	WAC	Installation Numbers	
			BE	NPIC
TYURA TAM SAM SITE B-32 13.5 NM WNW OF TYURA TAM SAM SUPPORT FACILITY AT 46-04-10N 063-14-30E. IDENTIFICATION ONLY. AMS SERIES ESPA-1, SHEET NL 4-5, 1ST ED, NOV 61.	4604N 06314E	0246	[REDACTED]	21
TYURA TAM SAM SITE B-03 18 NM NNE OF TYURA TAM SAM SUPPORT FACILITY AT 46-09-40N 063-36-20E. IDENTIFICATION ONLY. AMS SERIES ESPA-1, SHEET NL 4-5, 1ST ED, NOV 61.	4609N 06336E	0246	[REDACTED]	25
TYURA TAM SA-0 SAM SITE B-03A 18 NM NNE OF TYURA TAM SAM SUPPORT FACILITY AT 46-09-30N 063-36-40E. SA-0 (CATEGORY 2) SAM SITE. IDENTIFICATION ONLY. AMS SERIES ESPA-1, SHEET NL 4-5, 1ST ED, NOV 61.	4609N 06336E	0246	[REDACTED]	25-A

TOP SECRET [REDACTED]

TOP SECRET [REDACTED]

NPIC/R-144/63

City, Installation	Coordinates	WAC	Installation Numbers	
			BE	NPIC
TYURA TAM INSTRUMENTATION SITE 29/30 NO APPARENT CHANGE SINCE [REDACTED] [REDACTED]	4620N 06448E	0246		6-B
[REDACTED]				
CHELKAR AIRFIELD 1.8 NM SW OF CHELKAR. 5,000 X 2,000 FT SOD LANDING AREA WITH POSSIBLE NE/SW STRIP, 4,000 X 300 FT, SERVICEABLE. AIRCRAFT -- NONE OBSERVED. [REDACTED]	4750N 05936E	0246	[REDACTED]	3
BAYKONUR AREA, PROB FIELD-TYPE LAUNCH FACILITY NO APPARENT CHANGE SINCE [REDACTED] [REDACTED]	4713N 06518E	0246		32
KARSAKPAY COPPER SMELTER IN KARSAKPAY. OPERATIONAL, RAIL-SERVED SMELTER WITH 2 TALL STACKS EMITTING SMOKE. SMALL HOUSING AREA SW. [REDACTED]	4750N 06645E	0246	[REDACTED]	33

TOP SECRET [REDACTED]



TOP SECRET [REDACTED]

NPIC/R-144/63

City, Installation	Coordinates	WAC	Installation Numbers	
			BE	NPIC
PRORVA AREA, OIL FIELDS NO APPARENT CHANGE SINCE [REDACTED] [REDACTED]	4604N 05303E	0247		8
GURYEV COMPLEX NO APPARENT CHANGE SINCE [REDACTED] [REDACTED]	4707N 05155E	0247	[REDACTED]	1
GURYEV AIRFIELD NORTHEAST 7 NM NNE OF GURYEV. 6,500 X 135 FT NW/SE BLACKTOP RUNWAY, SERVICEABLE. AIRCRAFT -- NONE OBSERVED. [REDACTED]	4713N 05159E	0247	[REDACTED]	1-C
MAKAT AREA, INTERFEROMETER STATION IDENTIFICATION ONLY. [REDACTED]	4755N 05348E	0247		7-A
MAKAT PROBABLE FIELD LAUNCH POINT (MRBM) 25 NM NE OF MAKAT. AREA CONTAINS SECURED PROBABLE LAUNCH SITE SURROUNDED BY ROAD OR FIREBREAK, PROBABLE GUIDANCE FACILITY 1.1 NM WEST OF LAUNCH SITE, AND 2 UNIDENTIFIED AREAS .6 NM NORTH AND 1.3 NM ESE OF LAUNCH SITE. [REDACTED]	4758N 05342E	0247		7-B

TOP SECRET [REDACTED]

TOP SECRET [REDACTED]

NPIC/R-144/63

City, Installation	Coordinates	WAC	Installation Numbers	
			BE	NPIC
PYATIGORSK COMPLEX IDENTIFICATION ONLY. [REDACTED]	4402N 04304E	0248	[REDACTED]	7
MINERALNYYE VODY AIRFIELD IDENTIFICATION ONLY. [REDACTED]	4413N 04307E	0248	[REDACTED]	5
FORT SHEVCHENKO COMPLEX NO APPARENT CHANGE SINCE [REDACTED] [REDACTED]	4432N 05016E	0248	[REDACTED]	3
FORT SHEVCHENKO AIRFIELD NO APPARENT CHANGE SINCE [REDACTED] AIRCRAFT -- NONE OBSERVED. [REDACTED]	4435N 05020E	0248	[REDACTED]	3-A
ASTRAKHAN NORTHWEST AIRFIELD 6 NM NW OF ASTRAKHAN. 8,000 X 200 FT E/W CONCRETE RUNWAY, SERVICEABLE. AIRCRAFT -- 6 UNIDENTIFIED AIRCRAFT [REDACTED]	4625N 04755E	0248	[REDACTED]	1-E
ASTRAKHAN SAM SUPPORT FACILITY NO APPARENT CHANGE SINCE [REDACTED] [REDACTED]	4626N 04756E	0248	[REDACTED]	1-M

TOP SECRET [REDACTED]

TOP SECRET [REDACTED]

NPIC/R-144/63

City, Installation	Coordinates	WAC	Installation Numbers	
			BE	NPIC
ASTRAKHAN, STORAGE AREA UNDER CONSTRUCTION NO APPARENT CHANGE SINCE [REDACTED] [REDACTED]	4627N 04756E	0248		1-K
ASTRAKHAN AREA, TRANSLOADING POINT NO APPARENT CHANGE SINCE [REDACTED] [REDACTED]	4627N 04757E	0248		1-J
ASTRAKHAN AREA, POSSIBLE ORE PROCESSING PLANT NO APPARENT CHANGE SINCE [REDACTED] [REDACTED]	4627N 04757E	0248		1-L
ASTRAKHAN SAM SITE A-34 NO APPARENT CHANGE SINCE [REDACTED] [REDACTED]	4628N 04757E	0248	[REDACTED]	1-H
ASTRAKHAN SAM SITE A-14 NO APPARENT CHANGE SINCE [REDACTED] [REDACTED]	4614N 04811E	0248		1-I
ASTRAKHAN AIRFIELD NO APPARENT CHANGE SINCE [REDACTED] [REDACTED] AIRCRAFT -- 6 UNIDENTIFIED AIRCRAFT [REDACTED]	4617N 04800E	0248		1-G
ASTRAKHAN COMPLEX IDENTIFICATION ONLY. [REDACTED]	4621N 04802E	0248		1

TOP SECRET [REDACTED]

TOP SECRET [REDACTED]

NPIC/R-144/63

City, Installation	Coordinates	WAC	Installation Numbers	
			BE	NPIC
<p>KOTELNIKOVSKIY AIRFIELD                      2 NM WEST OF KOTELNIKOVSKIY.                      7,130 X 170 FT NW/SE BLACKTOP RUNWAY,                      UNSERVICEABLE DUE TO CONTINUED RESURFACING.                      AIRCRAFT -- NONE OBSERVED.</p> <p>[REDACTED]</p>	4739N 04306E	0248	[REDACTED]	4
<p>KORDON SAM TRAINING CENTER                      11 NM EAST OF KORDON.                      FACILITIES CONSIST OF NINE SA-2 SITES, SAM                      SUPPORT FACILITY, LANDING STRIP, AND HOUSING                      AND SUPPDRT AREA. RAIL SERVED.</p> <p>[REDACTED]</p>	4724N 04808E	0248	[REDACTED]	17
<p>MATIASA SAM SITE                      NO APPARENT CHANGE SINCE [REDACTED]</p> <p>[REDACTED]</p>	4449N 03502E	0249	[REDACTED]	65
<p>FEODOSIYA NAVAL TORPEDO TEST STATION                      5 NM SOUTH OF FEODOSIYA.                      ONE LARGE ASSEMBLY-TYPE BUILDING, 7                      MISCELLANEOUS SUPPORT-TYPE BUILDINGS, ONE                      PIER, A BREAKWATER, AND POSSIBLE UNDERGROUND                      STORAGE. PROBABLY SECURED. HOUSING AREA                      APPROXIMATELY ONE NM NW OF STATION.                      VESSELS -- APPROXIMATELY 4 SMALL UNIDENTIFIED                      CRAFT.</p> <p>[REDACTED]</p>	4457N 03522E	0249	[REDACTED]	7-A

TOP SECRET [REDACTED]

TOP SECRET [REDACTED]

NPIC/R-144/63

City, Installation	Coordinates	WAC	Installation Numbers	
			BE	NPIC
NOVOROSSIIYSK SAM SUPPORT FACILITY 3.5 NM SOUTH OF NOVOROSSIIYSK AT 44-40-15N 037-46-45E. COMPLETED SAM SUPPORT FACILITY.	4440N 03746E	0249	[REDACTED]	28-G
NOVOROSSIIYSK SAM SITE A-18 3.5 NM SOUTH OF NOVOROSSIIYSK AT 44-40-10N 037-47-00E. COMPLETED SA-2 SAM SITE.	4440N 03747E	0249	[REDACTED]	28-H
NOVOROSSIIYSK COMPLEX NO APPARENT CHANGE SINCE [REDACTED] VESSELS -- ONE LARGE, 11 MEDIUM AND 3 SMALL VESSELS.	4443N 03747E	0249	[REDACTED]	28
ANAPA SAM SITE 3.2 NM ENE OF ANAPA AT 44-54-20N 037-23-20E. COMPLETED SA-2 SAM SITE.	4454N 03723E	0249	[REDACTED]	71
NOVOROSSIIYSK SAM SITE B-13 NO APPARENT CHANGE SINCE [REDACTED]	4432N 03806E	0249	[REDACTED]	28-E
GELENDZHIK AIRFIELD WEST 3 NM WEST OF GELENDZHIK. 4,000 X 330 FT NE/SW PROBABLE CONCRETE RUNWAY AND A PARALLEL 4,500 X 150 FT GRADED EARTH RUNWAY, BOTH SERVICEABLE. AIRCRAFT -- NONE OBSERVED.	4434N 03800E	0249	[REDACTED]	8

TOP SECRET [REDACTED]

TOP SECRET [REDACTED]

NPIC/R-144/63

City, Installation	Coordinates	WAC	Installation Numbers	
			BE	NPIC
[REDACTED]				
KRYMSKAYA AIRFIELD NO APPARENT CHANGE SINCE [REDACTED] AIRCRAFT -- NONE OBSERVED. [REDACTED]	4458N 03800E	0249	[REDACTED]	21
TUAPSE COMPLEX NO APPARENT CHANGE SINCE [REDACTED] [REDACTED] VESSELS -- 5 UNIDENTIFIED. [REDACTED]	4405N 03905E	0249	[REDACTED]	44
TUAPSE PETROLEUM REFINERY SOUTH SIDE OF TUAPSE ON SOUTH BANK OF PSHISH RIVER. RAIL-SERVED AREA CONTAINS 36 LARGE TANKS AND AT LEAST 30 SMALLER TANKS. [REDACTED]	4406N 03906E	0249	[REDACTED]	44-E
FEODOSIYA SAM SITE A-16 2 NM SOUTH OF FEODOSIYA AT 45-00-40N 035-23-50E. COMPLETED SA-2 SAM SITE. [REDACTED]	4500N 03523E	0249	[REDACTED]	7-C
FEODOSIYA COMPLEX NO APPARENT CHANGE SINCE [REDACTED] [REDACTED]	4501N 03524E	0249	[REDACTED]	7-F

TOP SECRET [REDACTED]

25X1

TOP SECRET

NPIC/R-144/63

City, Installation	Coordinates	WAC	Installation Numbers	
			BE	NPIC
[REDACTED]				
FEODOSIYA/KARAGOZ AIRFIELD NO APPARENT CHANGE SINCE <input type="text"/> <input type="text"/> AIRCRAFT -- NONE OBSERVED. <input type="text"/>	4504N 03512E	0249	<input type="text"/>	7-E
[REDACTED]				
FEODOSIYA NAVAL TORPEDO PLANT DALNYI KAMYSHI NO APPARENT CHANGE SINCE <input type="text"/> <input type="text"/>	4507N 03530E	0249		7-B

25X1

25X1

25X1

25X1

25X1

25X1

25X1

25X1

25X1

TOP SECRET

NPIC/R-144/63

City, Installation	Coordinates	WAC	Installation Numbers	
			BE	NPIC
[REDACTED]				
ISLAM-TEREK AIRFIELD NO APPARENT CHANGE SINCE <input type="text"/> <input type="text"/> AIRCRAFT -- APPROXIMATELY 16 SMALL UNIDENTIFIED AIRCRAFT. <input type="text"/>	4510N 03511E	0249		10
FEODOSIYA SAM SITE C-06 24.3 NM NE OF FEODOSIYA AT 45-13-40N 035-52-05E. COMPLETED SA-2 SAM SITE. <input type="text"/>	4513N 03552E	0249		7-D
KERCH SAM SITE B-20 16 NM SSW OF KERCH AT 45-07-20N 036-21-10E. COMPLETED SA-2 SAM SITE. <input type="text"/>	4507N 03621E	0249		13-E
KERCH NAVAL BASE AND SHIPYARD KAMYSH BURUN 532 6 NM SSE OF KERCH. VISIBLE FACILITIES INCLUDE 4 LARGE AND APPROXIMATELY 15 ASSOCIATED BUILDINGS, AND ONE PIER. HOUSING AREA ADJACENT ON SW. RAIL SERVED. <input type="text"/>	4516N 03625E	0249		13-B



TOP SECRET [REDACTED]

NPIC/R-144/63

City, Installation	Coordinates	WAC	Installation Numbers	
			BE	NPIC
KERCH MUN DEPOT KAMYSH BURUN UG NO APPARENT CHANGE SINCE [REDACTED] [REDACTED]	4518N 03627E	0249	[REDACTED]	13-C
KERCH COMPLEX NO APPARENT CHANGE SINCE [REDACTED] [REDACTED] VESSELS -- 16 SMALL UNIDENTIFIED VESSELS. [REDACTED]	4521N 03629E	0249	[REDACTED]	13
KERCH/KATERLEZ AIRFIELD NO APPARENT CHANGE SINCE [REDACTED] [REDACTED] AIRCRAFT -- NONE OBSERVED. [REDACTED]	4522N 03624E	0249	[REDACTED]	13-A
KERCH/BAGEROVO AIRFIELD 8 NM WNW OF KERCH. 10,900 X 300 FT NE/SW CONCRETE RUNWAY, SERVICEABLE. AIRCRAFT -- 3 LARGE, AND AT LEAST 7 SMALL UNIDENTIFIED. [REDACTED]	4524N 03616E	0249	[REDACTED]	16
KERCH AREA, TARGET RANGE NO APPARENT CHANGE SINCE [REDACTED] [REDACTED]	4527N 03610E	0249	[REDACTED]	13-D
ANAPA SAM SITE C-33 NO SIGNIFICANT CHANGE SINCE [REDACTED] [REDACTED]	4510N 03701E	0249	[REDACTED]	71-A

TOP SECRET [REDACTED]

TOP SECRET [REDACTED]

NPIC/R-144/63

City, Installation	Coordinates	WAC	Installation Numbers	
			BE	NPIC
KRASNODAR AIRFIELD NO APPARENT CHANGE SINCE [REDACTED] AIRCRAFT -- 20 UNIDENTIFIED SMALL AIRCRAFT. [REDACTED]	4505N 03856E	0249	[REDACTED]	19-A
KRASNODAR KRUG SITE NO APPARENT CHANGE SINCE [REDACTED] [REDACTED]	4509N 03847E	0249	[REDACTED]	19-E
KRASNODAR COMPLEX NO APPARENT CHANGE SINCE [REDACTED] [REDACTED]	4502N 03900E	0249	[REDACTED]	19
KRASNODAR/PASHKOVSKAYA AIRFIELD NO APPARENT CHANGE SINCE [REDACTED] AIRCRAFT -- AT LEAST ONE UNIDENTIFIED AIRCRAFT. [REDACTED]	4502N 03908E	0249	[REDACTED]	19-D
KORENOVSKAYA AIRFIELD NO APPARENT CHANGE SINCE [REDACTED] AIRCRAFT -- NONE OBSERVED. [REDACTED]	4526N 03925E	0249	[REDACTED]	18
TIKHORETSK AIRFIELD NO APPARENT CHANGE SINCE [REDACTED] AIRCRAFT -- NONE OBSERVED. [REDACTED]	4553N 04006E	0249	[REDACTED]	40
MELITOPOL COMPLEX NO APPARENT CHANGE SINCE [REDACTED] [REDACTED]	4650N 03522E	0249	[REDACTED]	24

TOP SECRET [REDACTED]

TOP SECRET [REDACTED]

NPIC/R-144/63

City, Installation	Coordinates	WAC	Installation Numbers	
			BE	NPIC
MELITOPOL AIRFIELD NO APPARENT CHANGE SINCE [REDACTED] [REDACTED] AIRCRAFT -- UNDETERMINED NUMBER OF UNIDENTIFIED AIRCRAFT PARKED ON HARDSTANDS. [REDACTED]	4653N 03518E	0249	[REDACTED]	23
BERDYANSK COMPLEX NO APPARENT CHANGE SINCE [REDACTED] [REDACTED]	4645N 03647E	0249	[REDACTED]	29
OSIPENKO SAM SITE A-30 4 NM NW OF OSIPENKO AT 46-47-20N 036-41-45E. COMPLETED SA-2 SAM SITE. [REDACTED]	4647N 03641E	0249	[REDACTED]	29-D
OSIPENKO AIRFIELD NO APPARENT CHANGE SINCE [REDACTED] [REDACTED] AIRCRAFT -- NONE OBSERVED. [REDACTED]	4648N 03646E	0249	[REDACTED]	29-A
ZHDANOV SAM SITE B-23 12.5 NM SE OF ZHDANOV, AT 46-58-10N 037-20-00E. COMPLETED SA-2 SAM SITE. [REDACTED]	4658N 03720E	0249	[REDACTED]	49-J
NOVOMINSKAYA AIRFIELD NO APPARENT CHANGE SINCE [REDACTED] [REDACTED] AIRCRAFT -- NONE OBSERVED. [REDACTED]	4619N 03856E	0249	[REDACTED]	67

TOP SECRET [REDACTED]

TOP SECRET [REDACTED]

NPIC/R-144/63

City, Installation	Coordinates	WAC	Installation Numbers	
			BE	NPIC
STARO-SHCHERBINOVSKAYA AREA, AIRFIELD NO APPARENT CHANGE SINCE [REDACTED] AIRCRAFT -- NONE OBSERVED. [REDACTED]	4635N 03841E	0249		68
YEYSK/KUKHARIVKA AIRFIELD 7 NM SW OF YEYSK. 6,200 X 150 FT GRADED-EARTH RUNWAY, SERVICEABLE. 8,000 X 200 FT GRADED-EARTH RUNWAY UNDER CONSTRUCTION, UNSERVICEABLE, WITH TERMINAL MARKERS INDICATING IT WILL BE 8,800 X 200 FT WHEN COMPLETED. AIRCRAFT -- NONE OBSERVED. [REDACTED]	4637N 03809E	0249	[REDACTED]	46-C
YEYSK AIRFIELD SW SECTOR OF YEYSK. 8,100 X 200 FT NE/SW CONCRETE RUNWAY, SERVICEABLE. AIRCRAFT -- AT LEAST 12 UNIDENTIFIED AIRCRAFT. [REDACTED]	4641N 03814E	0249		46
[REDACTED]				
KUSHCHEVSKAYA AIRFIELD WEST NO APPARENT CHANGE SINCE [REDACTED] AIRCRAFT -- 35 - 40 SMALL UNIDENTIFIED AIRCRAFT. [REDACTED]	4632N 03932E	0249	[REDACTED]	60

TOP SECRET [REDACTED]

TOP SECRET [REDACTED]

NPIC/R-144/63

City, Installation	Coordinates	WAC	Installation Numbers	
			BE	NPIC
KAYALA AIRFIELD NO APPARENT CHANGE SINCE [REDACTED] AIRCRAFT -- NONE OBSERVED. [REDACTED]	4651N 03932E	0249	[REDACTED]	12
ZERNOVOY AIRFIELD NO APPARENT CHANGE [REDACTED] AIRCRAFT -- NONE OBSERVED. [REDACTED]	4650N 04020E	0249		64
MELITOPOL AREA, POSS EXPLOSIVES STORAGE NO APPARENT CHANGE SINCE [REDACTED] [REDACTED]	4703N 03519E	0249		24-A
BOLSHOY TOKMAK AREA, AIRFIELD NO APPARENT CHANGE SINCE [REDACTED] AIRCRAFT -- NONE OBSERVED. [REDACTED]	4717N 03542E	0249		66
ZAPOROZHYE SAM SITE B-16 NO APPARENT CHANGE SINCE [REDACTED] [REDACTED]	4736N 03518E	0249	[REDACTED]	47-H
ZAPOROZHYE AIRCRAFT ENGINE PLANT 478 SE SECTION OF ZAPOROZHYE. RAIL-SERVED, SECURED PLANT CONTAINS 3 LARGE FABRICATION-TYPE BUILDINGS AND 7 OTHER SMALLER BUILDINGS. [REDACTED]	4749N 03511E	0249	[REDACTED]	47-E

TOP SECRET [REDACTED]

TOP SECRET [REDACTED]

NPIC/R-144/63

City, Installation	Coordinates	WAC	Installation Numbers	
			BE	NPIC
ZAPOROZHYE COMPLEX NO APPARENT CHANGE SINCE [REDACTED] [REDACTED]	4750N 03508E	0249	[REDACTED]	47
ZAPOROZHYE AIRFIELD EAST NO APPARENT CHANGE SINCE [REDACTED] AIRCRAFT -- APPROXIMATELY 7 UNIDENTIFIED AIRCRAFT ([REDACTED]), UNDETERMINED NUMBER OF UNIDENTIFIED POSSIBLE AIRCRAFT [REDACTED] [REDACTED]	4751N 03518E	0249	[REDACTED]	47-A
ZAPOROZHYE SAM SITE B-08 12 NM EAST OF ZAPOROZHYE AT 47-52-25N 035-24-30E. COMPLETED SA-2 SAM SITE. [REDACTED]	4752N 03524E	0249	[REDACTED]	47-L
ZHDANOV COMPLEX NO APPARENT CHANGE SINCE [REDACTED] [REDACTED]	4706N 03733E	0249	[REDACTED]	49
ZHDANOV SAM SITE B-09 NO APPARENT CHANGE SINCE [REDACTED] [REDACTED]	4707N 03754E	0249	[REDACTED]	49-H

TOP SECRET [REDACTED]

TOP SECRET [REDACTED]

NPIC/R-144/63

City, Installation	Coordinates	WAC	Installation Numbers	
			BE	NPIC
ZHDANOV SAM SITE B-36 10 NM NNW OF ZHDANOV AT 47-16-45N 037-31-40E. COMPLETED SA-2 SAM SITE. [REDACTED]	4716N 03731E	0249	[REDACTED]	49-I
DONETSK SAM SITE B-16 NO APPARENT CHANGE SINCE [REDACTED] [REDACTED]	4745N 03759E	0249	[REDACTED]	35-A
DONETSK SAM SITE B-22 NO APPARENT CHANGE SINCE [REDACTED] [REDACTED]	4747N 03734E	0249	[REDACTED]	35-B
DONETSK SAM SUPPORT FACILITY 6 NM SOUTH OF DONETSK AT 47-53-00N 037-47-15E. COMPLETED SAM SUPPORT FACILITY. [REDACTED]	4753N 03747E	0249	[REDACTED]	35-C
DONETSK COMPLEX NO APPARENT CHANGE SINCE [REDACTED] [REDACTED]	4759N 03748E	0249	[REDACTED]	35
TAGANROG/KHRISTOFOROVKA AIRFIELD NO APPARENT CHANGE SINCE [REDACTED] AIRCRAFT -- NONE OBSERVED. [REDACTED]	4711N 03843E	0249	[REDACTED]	38

25X1

TOP SECRET [REDACTED]

NPIC/R-144/63

25X1

25X1

25X1

25X1

25X1

25X1

25X1

25X1

25X1

25X1

25X1

City, Installation	Coordinates	WAC	Installation Numbers	
			BE	NPIC
TAGANROG AIRFIELD NO APPARENT CHANGE SINCE [REDACTED] AIRCRAFT -- NONE OBSERVED. [REDACTED]	4711N 03852E	0249	[REDACTED]	38-A
TAGANROG SEAPLANE STATION IMMEDIATELY SW OF TAGANROG. FACILITIES INCLUDE CONCRETE APRON 950 X 240 FT WITH INCLINED RAMP 100 X 80 FT, ONE PROBABLE HANGAR, AND 2 ASSOCIATED BUILDINGS. AIRCRAFT -- AT LEAST 3 UNIDENTIFIED AIRCRAFT. [REDACTED]	4711N 03852E	0249	[REDACTED]	38-C
TAGANROG COMPLEX NO APPARENT CHANGE SINCE [REDACTED] [REDACTED]	4713N 03855E	0249	[REDACTED]	37
TAGANROG NW AIRFIELD NO APPARENT CHANGE SINCE [REDACTED] AIRCRAFT -- APPROXIMATELY 100 SMALL UNIDENTIFIED AIRCRAFT. [REDACTED]	4714N 03851E	0249	[REDACTED]	38-B
STARO BESHEVO THERMAL POWER PLANT GRES 3 NM NORTH OF STARO BESHEVO. POWER PLANT APPEARS COMPLETE. SMOKE EMANATING FROM 2 STACKS. RESERVOIR ADJACENT TO POWER PLANT. [REDACTED]	4748N 03800E	0249	[REDACTED]	61
ROSTOV SAM SITE B-16 14 NM SSE OF ROSTOV AT 47-01-55N 039-53-45E. COMPLETED SA-2 SAM SITE. [REDACTED]	4701N 03953E	0249	[REDACTED]	33-H



TOP SECRET [REDACTED]

NPIC/R-144/63

City, Installation	Coordinates	WAC	Installation Numbers	
			BE	NPIC
ROSTOV SAM SITE B-21 9.5 NM SSW OF ROSTOV AT 47-05-15N 039-36-35E. COMPLETED SA-2 SAM SITE. USATC SERIES 200, SHEET 0249 8AL, 2D ED, NOV 50 [REDACTED]	4705N 03936E	0249	[REDACTED]	33-F
BATAYSK AIRFIELD NO APPARENT CHANGE SINCE [REDACTED] AIRCRAFT -- 20 SMALL UNIDENTIFIED AIRCRAFT. [REDACTED]	4707N 03947E	0249	[REDACTED]	69
ROSTOV SW AIRFIELD NO APPARENT CHANGE SINCE [REDACTED] AIRCRAFT -- NONE OBSERVED. [REDACTED]	4711N 03939E	0249	[REDACTED]	33-L
ROSTOV COMPLEX NO APPARENT CHANGE SINCE [REDACTED] [REDACTED]	4714N 03942E	0249	[REDACTED]	33
ROSTOV AIRFIELD NORTH NO APPARENT CHANGE SINCE [REDACTED] AIRCRAFT -- NONE OBSERVED. [REDACTED]	4715N 03944E	0249	[REDACTED]	33-B
ROSTOV AIRFIELD EAST NO APPARENT CHANGE SINCE [REDACTED] AIRCRAFT -- 5 MEDIUM STRAIGHT-WING AND 9 SMALL STRAIGHT-WING. [REDACTED]	4715N 03948E	0249	[REDACTED]	33-D

TOP SECRET [REDACTED]

TOP SECRET [REDACTED]

NPIC/R-144/63

City, Installation	Coordinates	WAC	Installation Numbers	
			BE	NPIC
ROSTOV AIRFIELD NORTHWEST NO APPARENT CHANGE SINCE [REDACTED] AIRCRAFT -- NONE OBSERVED. [REDACTED]	4716N 03938E	0249	[REDACTED]	33-C
ROSTOV SAM SITE B-29 12.5 NM WNW OF ROSTOV AT 47-17-25N 039-26-50E. COMPLETED SA-2 SAM SITE. [REDACTED]	4717N 03926E	0249	[REDACTED]	33-I
ROSTOV SAM SUPPORT FACILITY 4 NM NW OF ROSTOV AT 47-17-30N 039-40-30E. COMPLETED SAM SUPPORT FACILITY. [REDACTED]	4717N 03940E	0249	[REDACTED]	33-J
ROSTOV AREA, SECURED STORAGE AREA NO APPARENT CHANGE SINCE [REDACTED] [REDACTED]	4718N 03937E	0249	[REDACTED]	33-M
ROSTOV SAM SITE A-06 7 NM NE OF ROSTOV AT 47-18-00N 039-52-05E. COMPLETED SA-2 SAM SITE. [REDACTED]	4718N 03952E	0249	[REDACTED]	33-K
NOVOCHERKASSK AREA, PROB POWER PLANT U/C 5.5 NM EAST OF NOVOCHERKASSK. RAIL-SERVED, PROBABLE MAJOR POWER PLANT UNDER CONSTRUCTION. INTAKE CANAL FROM DON RIVER NEAR MELIKHOVSKAYA TO THE EAST FOLLOWING VALLEY OF AKSAY RIVER. DISCHARGE CANAL TO AKSAY RIVER SOUTH OF KRIVYANSKAYA. [REDACTED]	4724N 04014E	0249	[REDACTED]	27-C

TOP SECRET [REDACTED]

TOP SECRET [REDACTED]

NPIC/R-144/63

City, Installation	Coordinates	WAC	Installation Numbers	
			BE	NPIC
NOVOCHERKASSK LOCOMOTIVE MFG PLT BUDENNY NO APPARENT CHANGE SINCE [REDACTED] [REDACTED]	4728N 04004E	0249	[REDACTED]	27-A
RAZDORSKAYA, UST DONETS PORT 11 NM NE OF RAZDORSKAYA. AREA OFF SEVERNYY DONETS RIVER IS BEING DREDGED TO FORM 3 BASINS WITH WHARF FACILITIES ALONG SIDES. CONSTRUCTION CONTINUES. RAIL SERVED. [REDACTED]	4738N 04052E	0249		63
ZIMOVNIKI AIRFIELD 2.5 NM NW OF ZIMOVNIKI. 6,600 X 200 FT ENE/WSW HARD SURFACED RUNWAY AND A PARALLEL 8,600 X 400 FT GRADED EARTH RUNWAY, BOTH SERVICEABLE. AIRCRAFT -- NONE OBSERVED. [REDACTED]	4709N 04225E	0249	[REDACTED]	50
BALAKLAVA CRUISE-MISSILE TEST SITE NO APPARENT CHANGE SINCE [REDACTED] [REDACTED]	4430N 03332E	0250		3-A
BALAKLAVA SUBMARINE BASE IDENTIFICATION ONLY. [REDACTED]	4430N 03336E	0250		3
SEVASTOPOL SAM SITE A-19 NO APPARENT CHANGE SINCE [REDACTED] [REDACTED]	4431N 03331E	0250		62-I

TOP SECRET [REDACTED]

TOP SECRET [REDACTED]

NPIC/R-144/63

City, Installation	Coordinates	WAC	Installation Numbers	
			BE	NPIC
SEVASTOPOL/KHERSONES AIRFIELD NO APPARENT CHANGE SINCE [REDACTED] AIRCRAFT -- NONE OBSERVED. [REDACTED]	4434N 03323E	0250	[REDACTED]	62-A
SEVASTOPOL SAM SUPPDRT FACILITY NO APPARENT CHANGE SINCE [REDACTED] [REDACTED]	4434N 03332E	0250	[REDACTED]	62-J
SEVASTOPOL SAM SITE A-11 NO APPARENT CHANGE SINCE [REDACTED] [REDACTED]	4434N 03341E	0250	[REDACTED]	62-D
SEVASTOPOL SAM SITE A-27 NO APPARENT CHANGE SINCE [REDACTED] [REDACTED]	4435N 03325E	0250	[REDACTED]	62-H
SEVASTOPOL SA-3 SAM SITE A-27A NO APPARENT CHANGE SINCE [REDACTED] [REDACTED]	4435N 03325E	0250	[REDACTED]	62-M
SEVASTOPOL COMPLEX NO APPARENT CHANGE SINCE [REDACTED] VESSELS -- 7 LARGE VESSELS IN PORT AREA. [REDACTED]	4436N 03331E	0250	[REDACTED]	62
SEVASTOPOL POSSIBLE NAVAL MISSILE STORAGE NO APPARENT CHANGE SINCE [REDACTED] [REDACTED]	4436N 03340E	0250	[REDACTED]	62-F

TOP SECRET [REDACTED]

NPIC/R-144/63

City, Installation	Coordinates	WAC	Installation Numbers		
			BE	NPIC	
SEVASTOPOL NAVAL TORPEDO STORAGE NO APPARENT CHANGE SINCE [REDACTED] [REDACTED]	4437N 03335E	0250	[REDACTED]	62-Q	25X1
SEVASTOPOL CRUISE-MISSILE LAUNCH SITE IDENTIFICATION ONLY. [REDACTED]	4439N 03334E	0250		62-R	
SEVASTOPOL/BELBEK AIRFIELD NO APPARENT CHANGE SINCE [REDACTED] AIRCRAFT -- NONE OBSERVED. [REDACTED]	4441N 03333E	0250	[REDACTED]	62-B	25X1
SEVASTOPOL SAM SITE A-01 IDENTIFICATION ONLY. [REDACTED]	4441N 03333E	0250		62-G	
SEVASTOPOL SA-3 SAM SITE A-01A IDENTIFICATION ONLY. [REDACTED]	4442N 03333E	0250		62-L	
KACHA SAM SITE JUST NORTH OF KACHA AT 44-47-00N 033-32-45E AND 10 NM NORTH OF SEVASTOPOL. COMPLETED SA-2 SAM SITE. [REDACTED]	4447N 03332E	0250		34-A	
KACHA AIRFIELD IDENTIFICATION ONLY. [REDACTED]	4447N 03333E	0250		34	25X1

TOP SECRET [REDACTED]

TOP SECRET [REDACTED]

NPIC/R-144/63

City, Installation	Coordinates	WAC	Installation Numbers	
			BE	NPIC
PESCHANOYE AIRFIELD IDENTIFICATION ONLY. [REDACTED]	4451N 03337E	0250	[REDACTED]	53
SIMFEROPOL MOON NAVIGATION STA S (SLAVE) 10 NM SW OF SIMFEROPOL. LARGE RECTANGULAR SECURED AREA CONTAINS CIRCULAR PATTERN SUPERIMPOSED ON X PATTERN. SUPPORT AREA TO WEST. [REDACTED]	4453N 03352E	0250	[REDACTED]	65-D
SIMFEROPOL AIRFIELD NO APPARENT CHANGE SINCE [REDACTED] AIRCRAFT -- NONE OBSERVED. [REDACTED]	4455N 03404E	0250	[REDACTED]	65-A
SIMFEROPOL TANK PARK AND BARRACKS IDENTIFICATION ONLY. [REDACTED]	4456N 03405E	0250	[REDACTED]	65-C
SIMFEROPOL COMPLEX COMPLEX, 13 SQ MI IN AREA, CONTAINS LIGHT AND HEAVY INDUSTRIAL INSTALLATIONS, AND RAIL FACILITIES. COMPLEX 50 PERCENT CLOUD-COVERED. [REDACTED]	4456N 03406E	0250	[REDACTED]	65
IZMAIL COMPLEX NO APPARENT CHANGE SINCE [REDACTED] [REDACTED]	4521N 02850E	0250	[REDACTED]	33

TOP SECRET [REDACTED]

NPIC/R-144/63

City, Installation	Coordinates	WAC	Installation Numbers	
			BE	NPIC
RENI PETROLEUM STORAGE NO APPARENT CHANGE SINCE [REDACTED] [REDACTED]	4526N 02817E	0250	[REDACTED]	100
BOLGRAD, MILITARY INSTALLATION NO APPARENT CHANGE SINCE [REDACTED] [REDACTED]	4542N 02837E	0250		10-A
[REDACTED]				
BRIYENI AIRFIELD NO APPARENT CHANGE SINCE [REDACTED] AIRCRAFT -- NONE OBSERVED. [REDACTED]	4557N 02923E	0250	[REDACTED]	12
CHERNOMORSKOYE CRUISE-MISSILE LAUNCH SITE NO APPARENT CHANGE SINCE [REDACTED] [REDACTED]	4523N 03241E	0250		92-B
CHERNOMORSKOYE SAM SITE A-28 NO APPARENT CHANGE SINCE [REDACTED] [REDACTED]	4530N 03240E	0250		92-A

TOP SECRET [REDACTED]

TOP SECRET [REDACTED]

NPIC/R-144/63

City, Installation	Coordinates	WAC	Installation Numbers	
			BE	NPIC
SIMFEROPOL AIRFIELD NORTH NO APPARENT CHANGE SINCE [REDACTED] AIRCRAFT -- NONE OBSERVED. [REDACTED]	4501N 03359E	0250	[REDACTED]	65-B
SAKI AIRFIELD IDENTIFICATION ONLY. [REDACTED]	4506N 03336E	0250	[REDACTED]	59
SARABUZ AIRFIELD IMMEDIATELY WEST OF SARABUZ. 8,200 X 230 FT NNE/SSW CONCRETE RUNWAY, SERVICEABLE. AIRCRAFT -- NONE OBSERVED. [REDACTED]	4507N 03359E	0250	[REDACTED]	60
SAKI SAM SITE A-28 IDENTIFICATION ONLY. [REDACTED]	4508N 03331E	0250	[REDACTED]	59-B
YEVPATORIYA SAM SUPPORT FACILITY ONE NM NE OF YEVPATORIYA AT 45-12-50N 033-23-00E. COMPLETED SAM SUPPORT FACILITY. [REDACTED]	4512N 03323E	0250	[REDACTED]	81-F
YEVPATORIYA SPACE TRACKING FACILITY NO APPARENT CHANGE SINCE [REDACTED] [REDACTED]	4513N 03310E	0250	[REDACTED]	81-G



TOP SECRET [REDACTED]

NPIC/R-144/63

City, Installation	Coordinates	WAC	Installation Numbers	
			BE	NPIC
YEVPATORIYA SAM SITE B-30 10 NM WNW OF YEVPATORIYA AT 45-15-40N 033-09-00E. COMPLETED SA-2 SAM SITE.	4515N 03309E	0250	[REDACTED]	81-E
DONUZLAV LAKE SEAPLANE STATION NO APPARENT CHANGE SINCE [REDACTED] AIRCRAFT -- NONE OBSERVED.	4520N 03301E	0250	[REDACTED]	119
SIMFEROPOL THERMAL POWER PLANT GRES NEW 4.5 NM NE OF SIMFEROPOL. RAIL-SERVED, PROBABLY SECURED, THERMAL POWER PLANT STILL UNDER CONSTRUCTION IS PARTIALLY IN SERVICE. TWO COOLING TOWERS AND ONE STACK VISIBLE.	4501N 03402E	0250	[REDACTED]	65-G
BELOGORSK SAM SITE NO APPARENT CHANGE SINCE [REDACTED]	4501N 03434E	0250	[REDACTED]	107
OKTYABRSKOYE AIRFIELD NO APPARENT CHANGE SINCE [REDACTED] AIRCRAFT -- NONE OBSERVED.	4519N 03406E	0250	[REDACTED]	52
SOVETSKIY AIRFIELD NO APPARENT CHANGE SINCE [REDACTED] AIRCRAFT -- NONE OBSERVED.	4521N 03456E	0250	[REDACTED]	68

TOP SECRET [REDACTED]

NPIC/R-144/63

City, Installation	Coordinates	WAC	Installation Numbers	
			BE	NPIC
DZHANKOY AIRFIELD NO APPARENT CHANGE SINCE [REDACTED] AIRCRAFT -- 12 UNIDENTIFIED AIRCRAFT [REDACTED]	4542N 03426E	0250	[REDACTED]	21
KISHINEV SAM SITE B-22 IDENTIFICATION ONLY. [REDACTED]	4649N 02838E	0250	[REDACTED]	39-B
KISHINEV AIRFIELD SOUTHEAST NO APPARENT CHANGE SINCE [REDACTED] AIRCRAFT -- NONE OBSERVED. [REDACTED]	4656N 02855E	0250	[REDACTED]	39-D
SARATA AIRFIELD IDENTIFICATION ONLY. [REDACTED]	4604N 02938E	0250	[REDACTED]	61-A
VOLONTIROVKA AREA, PROBABLE BOMBING RANGE APPROXIMATELY 13 NM SW OF VOLONTIROVKA. CLEARED AREA COVERS APPROXIMATELY 100 SQ MI. SOME TOWNS WITHIN AREA APPEAR TO HAVE BEEN RAZED. MODERATE TRACK ACTIVITY. GRID PATTERNS IN WESTERN PART. [REDACTED]	4615N 02930E	0250	[REDACTED]	102
BENDERY AREA, INDUSTRIAL INSTALLATION NO APPARENT CHANGE SINCE [REDACTED] [REDACTED]	4648N 02929E	0250	[REDACTED]	8-A

TOP SECRET [REDACTED]

TOP SECRET [REDACTED]

NPIC/R-144/63

City, Installation	Coordinates	WAC	Installation Numbers	
			BE	NPIC
BENDERY COMPLEX NO APPARENT CHANGE SINCE [REDACTED]	4650N 02929E	0250	[REDACTED]	8
TIRASPOL AIRFIELD IDENTIFICATION ONLY.	4652N 02936E	0250	[REDACTED]	74-B
KISHINEV SAM SITE B-13 NO APPARENT CHANGE SINCE [REDACTED]	4655N 02904E	0250	[REDACTED]	39-A
BEL-GOROD-DNESTROVSKIY COMPLEX NO APPARENT CHANGE SINCE [REDACTED]	4612N 03021E	0250	[REDACTED]	93
ODESSA/FONTAN AIRFIELD IDENTIFICATION ONLY.	4625N 03042E	0250	[REDACTED]	51-A
ODESSA CENTRAL AIRFIELD IDENTIFICATION ONLY.	4626N 03040E	0250	[REDACTED]	51-B
ODESSA SAM SITE A-28 IDENTIFICATION ONLY.	4628N 03029E	0250	[REDACTED]	51-L

TOP SECRET [REDACTED]

TOP SECRET [REDACTED]

NPIC/R-144/63

City, Installation	Coordinates	WAC	Installation Numbers	
			BE	NPIC
ODESSA COMPLEX IDENTIFICATION ONLY. [REDACTED]	4629N 03044E	0250	[REDACTED]	51
ODESSA NAVAL BASE AND SHIPYARD MARTI IDENTIFICATION ONLY. [REDACTED]	4629N 03044E	0250	[REDACTED]	51-D
LIMANSKOYE AIRFIELD NO APPARENT CHANGE SINCE [REDACTED] AIRCRAFT -- NONE OBSERVED. [REDACTED]	4640N 03001E	0250	[REDACTED]	45
BLAGOYEVO AIRFIELD NO APPARENT CHANGE SINCE [REDACTED] AIRCRAFT -- NONE OBSERVED. [REDACTED]	4654N 03042E	0250	[REDACTED]	9
NIKOLAYEV SAM SITE A-19 NO APPARENT CHANGE SINCE [REDACTED] [REDACTED]	4648N 03158E	0250	[REDACTED]	46-I
NIKOLAYEV SAM SITE B-27 NO APPARENT CHANGE SINCE [REDACTED] [REDACTED]	4656N 03144E	0250	[REDACTED]	46-H
NIKOLAYEV SHIPYARD NOSENKO 444 SOUTHERN SECTION OF NIKOLAYEV ON SOUTH BUG RIVER. SHIPYARD CONTAINS 2 LARGE CONSTRUCTION WAYS, NUMEROUS SHOP BUILDINGS, WAREHOUSES, STORAGE BUILDINGS, OPEN STORAGE AREAS, 2 MOLES, FLOATING DRY DOCKS, AND NUMEROUS RAIL SPURS.	4657N 03159E	0250	[REDACTED]	46-B

TOP SECRET [REDACTED]

TOP SECRET [REDACTED]

NPIC/R-144/63

City, Installation	Coordinates	WAC	Installation Numbers	
			BE	NPIC
<p>VESSELS -- 2 UNIDENTIFIED SMALL VESSELS AT DOCK AND 3 UNIDENTIFIED ANCHORED OFFSHORE.</p> <p>[REDACTED]</p>				
<p>KHERSON SHIPYARD NEW YARD NO SIGNIFICANT CHANGE SINCE [REDACTED]</p> <p>[REDACTED]</p> <p>VESSELS -- 2 UNIDENTIFIED VESSELS IN FITTING-OUT BASIN.</p> <p>[REDACTED]</p>	4636N 03235E	0250	[REDACTED]	38-A
<p>KHERSON COMPLEX NO APPARENT CHANGE SINCE [REDACTED]</p> <p>[REDACTED]</p>	4638N 03237E	0250	[REDACTED]	38
<p>TSYURUPINSK, SHIPYARD EAST EDGE OF TSYURUPINSK ON A SECONDARY CHANNEL 2 NM SOUTH OF DNEPR RIVER. RAIL-SERVED SHIPYARD CONTAINS ONE LARGE, 6 MEDIUM, AND 6 SMALL BUILDINGS. LAUNCHING FACILITIES NOT VISIBLE.</p> <p>[REDACTED]</p>	4638N 03246E	0250	[REDACTED]	94
<p>KHERSON PETROLEUM REFINERY IDENTIFICATION ONLY.</p> <p>[REDACTED]</p>	4639N 03234E	0250	[REDACTED]	38-B
<p>KHERSON/GUSAKOVKA AIRFIELD NO APPARENT CHANGE SINCE [REDACTED] AIRCRAFT -- NONE OBSERVED.</p> <p>[REDACTED]</p>	4641N 03231E	0250	[REDACTED]	38-D

TOP SECRET [REDACTED]

TOP SECRET [REDACTED]

NPIC/R-144/63

City, Installation	Coordinates	WAC	Installation Numbers	
			BE	NPIC
KHERSON AIRFIELD NO APPARENT CHANGE SINCE [REDACTED] AIRCRAFT -- NONE OBSERVED. [REDACTED]	4641N 03237E	0250	[REDACTED]	38-C
NIKOLAYEV AREA, POSSIBLE COMMUNICATIONS SITE NO APPARENT CHANGE SINCE [REDACTED] [REDACTED]	4649N 03212E	0250		46-L
NIKOLAYEV AREA, INDUSTRIAL INSTALLATION 6 NM SOUTH OF NIKOLAYEV ON EAST BANK OF YUZHNYI BUG RIVER. RAIL-SERVED AREA CONTAINS 4 LARGE MONITOR- ROOFED BUILDINGS AND 8 SMALLER BUILDINGS. SHIPPING FACILITIES INCLUDE AN EARTHEN PIER AND EARTHEN QUAY. VESSELS -- ONE UNIDENTIFIED VESSEL. [REDACTED]	4651N 03200E	0250		46-K
NIKOLAYEV/KULBAKING AIRFIELD SE EDGE OF NIKOLAYEV. 8,200 X 260 FT NE/SW CONCRETE RUNWAY, SERVICEABLE. APPROXIMATELY 11,000 FT NE/SW SERVICEABLE SOD STRIP IS IMMEDIATELY SOUTH OF MAIN RUNWAY. AIRCRAFT -- 30 PROBABLE BADGERS AND 12 UNIDENTIFIED AIRCRAFT. [REDACTED]	4656N 03205E	0250	[REDACTED]	46-D
NIKOLAYEV COMPLEX TRANSPORTATION AND INDUSTRIAL CENTER, APPROXIMATELY 10 SQ MI IN AREA, INCLUDES EXTENSIVE PORT FACILITIES ALONG SOUTH BUG RIVER, 2 LARGE SHIPYARDS, A CONSTRUCTION	4658N 03200E	0250	[REDACTED]	46

TOP SECRET [REDACTED]

NPIC/R-144/63

City, Installation	Coordinates	WAC	Installation Numbers	
			BE	NPIC
<p>MACHINERY PLANT AND SEVERAL MILITARY INSTALLATIONS.</p> <p>[REDACTED]</p>	4658N 03215E	0250	[REDACTED]	46-G
<p>NIKOLAYEV SAM SITE B-09 NO APPARENT CHANGE SINCE [REDACTED]</p> <p>[REDACTED]</p>	4659N 03201E	0250	[REDACTED]	46-C
<p>NIKOLAYEV SHIPYARD, NORTHERN 61 KOMMUNA 445 NORTHERN SECTION OF NIKOLAYEV ON INGUL RIVER. RIVER SPLITS INSTALLATION INTO 2 AREAS CONNECTED BY PROBABLE PONTOON BRIDGE. MAIN AREA IS ON SOUTHERN BANK AND SHOP AREA ON NORTHERN BANK. RAIL SERVED. VESSELS -- ONE LARGE UNIDENTIFIED VESSEL ANCHORED NEAR PONTOON BRIDGE AND 4 SMALLER UNIDENTIFIED VESSELS.</p> <p>[REDACTED]</p>	4659N 03209E	0250	[REDACTED]	46-J
<p>NIKOLAYEV SAM SUPPORT FACILITY NO APPARENT CHANGE SINCE [REDACTED]</p> <p>[REDACTED]</p>	4645N 03322E	0250	[REDACTED]	95
<p>NOVAYA KAKHOVKA, HEAVY INDUSTRY NO APPARENT CHANGE SINCE [REDACTED]</p> <p>[REDACTED]</p>	4646N 03322E	0250	[REDACTED]	36
<p>KAKHOVKA HYDROELECTRIC POWER PLANT GES NO APPARENT CHANGE SINCE [REDACTED]</p> <p>[REDACTED]</p>				

TOP SECRET [REDACTED]

TOP SECRET [REDACTED]

NPIC/R-144/63

City, Installation	Coordinates	WAC	Installation Numbers	
			BE	NPIC
KAKHOVKA AREA, STORAGE 15 NM EAST OF KAKHOVKA ON KAKHOVKA/MELITOPOL RAILROAD. RAIL AND ROAD SERVED SECURED STORAGE AREA CONTAINS 7 LARGE BUILDINGS. [REDACTED]	4649N 03351E	0250		36-B
GENICHESK AREA, AIRFIELD NO APPARENT CHANGE SINCE [REDACTED] AIRCRAFT -- NONE OBSERVED. [REDACTED]	4613N 03446E	0250		114
[REDACTED]				
[REDACTED]				
KISHINEV COMPLEX NO APPARENT CHANGE SINCE [REDACTED] [REDACTED]	4702N 02849E	0250	[REDACTED]	39
GURA KAYNARI AIRFIELD IDENTIFICATION ONLY. [REDACTED]	4751N 02813E	0250	[REDACTED]	28

TOP SECRET [REDACTED]



TOP SECRET [REDACTED]

NPIC/R-144/63

City, Installation	Coordinates	WAC	Installation Numbers	
			BE	NPIC
DUBOSSARY HYDRO POWER PLANT GES DNIESTER NO APPARENT CHANGE SINCE [REDACTED] [REDACTED]	4717N 02906E	0250	[REDACTED]	106
BALTA MRBM COMPLEX SAM SITE IDENTIFICATION ONLY. [REDACTED]	4744N 02937E	0250	[REDACTED]	4-A
KOTOVSK COMPLEX IDENTIFICATION ONLY. [REDACTED]	4745N 02932E	0250	[REDACTED]	41
RYBNITSA AREA, EXPLOSIVES STORAGE NO APPARENT CHANGE SINCE [REDACTED] [REDACTED]	4746N 02913E	0250	[REDACTED]	98
BALTA REGIONAL MILITARY STORAGE INSTAL IDENTIFICATION ONLY. [REDACTED]	4751N 02955E	0250	[REDACTED]	4-B
BALTA COMPLEX IDENTIFICATION ONLY. [REDACTED]	4756N 02938E	0250	[REDACTED]	4

TOP SECRET [REDACTED]

TOP SECRET [REDACTED]

NPIC/R-144/63

City, Installation	Coordinates	WAC	Installation Numbers	
			BE	NPIC
RAUKHOVKA AIRFIELD NO APPARENT CHANGE SINCE [REDACTED] AIRCRAFT -- NONE OBSERVED. [REDACTED]	4709N 03048E	0250	[REDACTED]	56
[REDACTED]				
PERVOMAYSK SAM SITE B-21 15.5 NM SSE OF PERVOMAYSK AT 47-49-20N 030-41-05E. COMPLETED SA-2 SAM SITE. [REDACTED]	4749N 03041E	0250	[REDACTED]	110
SEMENOVKA HARDENED MRBM/IRBM LAUNCH SITE 2 5 NM SW OF SEMENOVKA AT 47-53-45N 030-57-30E. TYPE IV (HARDENED MRBM/IRBM) SITE UNDER CONSTRUCTION. THREE LARGE BUILDINGS COMPLETED IN SUPPORT AREA. CONSIDERABLE EARTH SCARRING AND CONSTRUCTION ACTIVITY CONTINUING IN THE SILO AREA. [REDACTED]	4753N 03057E	0250	[REDACTED]	110-E
KAMENNY MOST HARDENED MRBM/IRBM LAUNCH SITE IDENTIFICATION ONLY. [REDACTED]	4758N 03053E	0250	[REDACTED]	110-C
SEMENOVKA HARDENED MRBM/IRBM LAUNCH SITE IDENTIFICATION ONLY. [REDACTED]	4758N 03059E	0250	[REDACTED]	110-D

TOP SECRET [REDACTED]

TOP SECRET [REDACTED]

NPIC/R-144/63

City, Installation	Coordinates	WAC	Installation Numbers	
			BE	NPIC
NIKOLAYEV SAM SITE B-35 NO APPARENT CHANGE SINCE [REDACTED] [REDACTED]	4707N 03155E	0250	[REDACTED]	46-F
VOZNESENSK AIRFIELD 5 NM SW OF VOZNESENSK. 8,200 X 200 FT NW/SE CONCRETE/BLACKTOP RUNWAY, SERVICEABLE AND 9,600 X 300 FT PARALLEL SOD STRIP, PROBABLY SERVICEABLE. AIRCRAFT -- UNDETERMINED NUMBER OF SMALL UNIDENTIFIED AIRCRAFT. [REDACTED]	4731N 03115E	0250	[REDACTED]	79
PERVOMAYSK SAM SITE B-14 19 NM SE OF PERVOMAYSK AT 47-50-10N 031-11-00E. COMPLETED SA-2 SAM SITE. [REDACTED]	4750N 03111E	0250	[REDACTED]	110-A
[REDACTED]				
KRIVROY ROG SAM SITE B-19 15 NM SSW OF KRIVROY ROG AT 47-38-40N 033-17-10E. COMPLETED SA-2 SAM SITE. USATC SERIES 200, SHEET 0250-4A, 1ST ED, AUG 58. [REDACTED]	4738N 03317E	0250	[REDACTED]	42-E

25X1

TOP SECRET [REDACTED]

NPIC/R-144/63

25X1

25X1

25X1

25X1

25X1

25X1

25X1

25X1

25X1

25X1

25X1

25X1

25X1

City, Installation	Coordinates	WAC	Installation Numbers	
			BE	NPIC
KRIVOVY ROG AREA, STORAGE SITE NO APPARENT CHANGE SINCE [REDACTED] [REDACTED]	4745N 03317E	0250		42-F
KRIVOVY ROG SAM SITE B-26 NO APPARENT CHANGE SINCE [REDACTED] [REDACTED]	4750N 03301E	0250	[REDACTED]	42-D
KRIVOVY ROG AREA, PROBABLE STORAGE AREA 5 NM WSW OF KRIVOVY ROG. SECURED AREA CONTAINS 10 MEDIUM SIZE STORAGE- TYPE BUILDINGS AND 15 SMALLER BUILDINGS. [REDACTED]	4751N 03316E	0250		42-I
KRIVOVY ROG AIRFIELD NO APPARENT CHANGE SINCE [REDACTED] [REDACTED] AIRCRAFT -- NONE OBSERVED. [REDACTED]	4751N 03318E	0250	[REDACTED]	42-A
KRIVOVY ROG EAST AIRFIELD NO APPARENT CHANGE IN VISIBLE PORTIONS SINCE [REDACTED] AIRFIELD APPROXIMATELY 80 PERCENT CLOUD-COVERED. AIRCRAFT -- 5 UNIDENTIFIED STRAIGHT-WING AIRCRAFT [REDACTED]	4753N 03332E	0250		42-B

TOP SECRET [REDACTED]

NPIC/R-144/63

City, Installation	Coordinates	WAC	Installation Numbers	
			BE	NPIC
KRIVROY ROG COMPLEX IDENTIFICATION ONLY. [REDACTED]	4754N 03321E	0250	[REDACTED]	42
KRIVROY ROG AREA, PROBABLE EXPLOSIVES STORAGE 3.5 NM NW OF KRIVROY ROG. LARGE RECTANGULAR SECURED AREA APPROXIMATELY 6,000 X 6,000 FT CONTAINS 11 LARGE, REVETTED STORAGE-TYPE BUILDINGS AND AT LEAST 5 SMALLER REVVETTED BUILDINGS. RAIL SERVED. [REDACTED]	4756N 03318E	0250		42-H
BESELOYE-BALKI, NEW RAIL LINE NO APPARENT CHANGE SINCE [REDACTED] [REDACTED]	4700N 03455E	0250		116
NIKOPOL SAM SITE B-22 IDENTIFICATION ONLY. [REDACTED]	4723N 03413E	0250	[REDACTED]	47-D
NIKOPOL SAM SITE B-14 16.5 NM SE OF NIKOPOL AT 47-24-15N 034-38-20E. COMPLETED SA-2 SAM SITE. [REDACTED]	4724N 03438E	0250	[REDACTED]	47-C
NIKOPOL COMPLEX NO APPARENT CHANGE SINCE [REDACTED] [REDACTED]	4734N 03424E	0250	[REDACTED]	47

TOP SECRET [REDACTED]

NPIC/R-144/63

City, Installation	Coordinates	WAC	Installation Numbers	
			BE	NPIC
ZAPOROZHYE SAM SITE B-21 NO APPARENT CHANGE SINCE [REDACTED] [REDACTED]	4736N 03459E	0250	[REDACTED]	109
BARANO-ORENBURGSKOYE MRBM CMLX SAM SITE B-19 IDENTIFICATION ONLY. [REDACTED]	4402N 13124E	0282	[REDACTED]	4-D
[REDACTED]				
SOFIYE ALEKSEYEVSKOYE MRBM LAUNCH SITE 2.4 NM SSE OF SOFIYE ALEKSEYEVSKOYE AT 44-15-30N 131-23-00E. COMPLETED RECTANGULAR TYPE I (ROUND-PAD SOFT MRBM) LAUNCH SITE. [REDACTED]	4415N 13123E	0282	[REDACTED]	10
BARANO-ORENBURGSKOYE MRBM LAUNCH SITE 3 NM SE OF BARANO-ORENBURGSKOYE AT 44-19-45N 131-30-15E. COMPLETED INLINE TYPE I (ROUND-PAD SOFT MRBM) LAUNCH SITE. [REDACTED]	4419N 13130E	0282	[REDACTED]	4-A

TOP SECRET [REDACTED]

TOP SECRET [REDACTED]

NPIC/R-144/63

City, Installation	Coordinates	WAC	Installation Numbers	
			BE	NPIC
TALOVYY VOSTOCHNYY ORDNANCE DEPOT NO APPARENT CHANGE SINCE [REDACTED]	4422N 13132E	Ø282	[REDACTED]	51
BARANO-ORENBURGSKOYE MRBM COMPLEX SAM SITE A34 NO APPARENT CHANGE SINCE [REDACTED]	4426N 13122E	Ø282	[REDACTED]	4-B
BARANO-ORENBURGSKOYE MRBM COMPLEX SAM SUPP FAC IDENTIFICATION ONLY.	4427N 13122E	Ø282	[REDACTED]	4-C
BARANO-ORENBURGSKOYE MRBM CPLX SAM SITE B-Ø3 11.2 NM NNE OF BARANO-ORENBURGSKOYE MRBM COMPLEX SUPPORT AREA AT 44-27-4ØN 131-35-ØØE. COMPLETED SA-2 SAM SITE WITH HEART-SHAPED CONFIGURATION CONTAINING 6 LAUNCH POSITIONS. USATC SERIES 2ØØ, SHEET Ø282-21HL, 3D ED, JAN 63.	4427N 13135E	Ø282	[REDACTED]	4-E
OSINOVKA AIRFIELD IDENTIFICATION ONLY.	44Ø1N 13213E	Ø282	[REDACTED]	39
[REDACTED]				
[REDACTED]				

TOP SECRET [REDACTED]

NPIC/R-144/63

City, Installation	Coordinates	WAC	Installation Numbers	
			BE	NPIC
RETTIKHOVKA ORDNANCE DEPOT NO APPARENT CHANGE SINCE [REDACTED]	4409N 13245E	0282	[REDACTED]	41
SPASSK-DALNIY SAM SITE NO APPARENT CHANGE SINCE [REDACTED]	4410N 13232E	0282	[REDACTED]	48-D
[REDACTED]				
MANZOVKA COMPLEX NO APPARENT CHANGE SINCE [REDACTED]	4412N 13229E	0282	[REDACTED]	33
CHERNIGOVKA AIRFIELD NO APPARENT CHANGE SINCE [REDACTED] AIRCRAFT -- NONE OBSERVED.	4419N 13233E	0282	[REDACTED]	7-B
CHERNIGOVKA COMPLEX NO APPARENT CHANGE SINCE [REDACTED]	4421N 13237E	0282	[REDACTED]	7
SPASSK-DALNIY AF DEPOT 3 NO APPARENT CHANGE SINCE [REDACTED]	4431N 13239E	0282	[REDACTED]	48-G
KRASNYY KUT AIRFIELD EAST EDGE OF KRASNYY KUT. IRREGULARLY SHAPED SOD LANDING AREA, SERVICEABLE. MAXIMUM N/S LENGTH IS 6,200 FT. MAXIMUM E/W WIDTH AT NORTH END IS 2,400 FT	4431N 13250E	0282	[REDACTED]	21

TOP SECRET [REDACTED]



TOP SECRET [REDACTED]

NPIC/R-144/63

City, Installation	Coordinates	WAC	Installation Numbers	
			BE	NPIC
<p>AND AT SOUTH END 800 FT. AIRCRAFT -- ONE LARGE STRAIGHT-WING, PROBABLE TRANSPORT AND 12 SMALL UNIDENTIFIED AIRCRAFT.</p> <p>[REDACTED]</p>				
<p>VOSKRESENKA AIRFIELD NO APPARENT CHANGE SINCE [REDACTED] AIRCRAFT -- NONE OBSERVED.</p> <p>[REDACTED]</p>	4434N 13243E	0282	[REDACTED]	60
<p>SPASSK-DALNIY AIRFIELD SE EDGE OF SPASSK-DALNIY. 5,500 X 800 FT N/S SOD LANDING AREA, SERVICEABLE. AIRCRAFT -- 19 SMALL UNIDENTIFIED STRAIGHT- WING AND APPROXIMATELY 75 UNIDENTIFIED LIGHT AIRCRAFT.</p> <p>[REDACTED]</p>	4435N 13251E	0282	[REDACTED]	48-A
<p>SPASSK-DALNIY COMPLEX NO APPARENT CHANGE SINCE [REDACTED] [REDACTED]</p>	4437N 13248E	0282	[REDACTED]	48
<p>SPASSK-DALNIY EAST AIRFIELD 2 NM EAST OF SPASSK-DALNIY. 9,000 X 260 FT NE/SW CONCRETE RUNWAY, SERVICEABLE. AIRCRAFT -- 13 BADGER, ONE MULTI-ENGINE STRAIGHT-WING PROBABLE TRANSPORT, AND 14 POSSIBLE FIGHTERS.</p> <p>[REDACTED]</p>	4437N 13253E	0282	[REDACTED]	47

TOP SECRET [REDACTED]

TOP SECRET [REDACTED]

NPIC/R-144/63

City, Installation	Coordinates	WAC	Installation Numbers	
			BE	NPIC
KAMEN RYBOLOV AIRFIELD NO APPARENT CHANGE SINCE [REDACTED] AIRCRAFT -- NONE OBSERVED. [REDACTED]	4444N 13201E	0282	[REDACTED]	12-A
KAMEN RYBOLOV ARMY BARRACKS TROITSKOYE NO APPARENT CHANGE SINCE [REDACTED] [REDACTED]	4449N 13202E	0282		69
SANDAGOU AIRFIELD IDENTIFICATION ONLY. [REDACTED]	4405N 13353E	0282		43
NOVOSYSOYEVKA HARD IRBM LAUNCH SITE PROB 7 NM SE OF NOVOSYSOYEKA AT 44-07-45N 133-27-30E. PROBABLE TYPE IV (HARDENED IRBM) LAUNCH SITE IN EARLY STAGE OF CONSTRUCTION. [REDACTED]	4407N 13327E	0282		57-C
ARSENYEV AIRCRAFT PLANT 116 AT ARSENYEV. RAIL-SERVED PLANT CONTAINS ONE LARGE FABRICATION/ASSEMBLY BUILDING, NUMEROUS SMALLER SHOPS, AND ADMINISTRATIVE AND SUPPORT BUILDINGS. A NEW AREA OF EARTH SCARRING NE OF PLANT MAY INDICATE NEW CONSTRUCTION. [REDACTED]	4409N 13315E	0282		44
ARSENYEV AMMUNITION DEPOT EAST NO APPARENT CHANGE SINCE [REDACTED] [REDACTED]	4409N 13319E	0282		44-C

TOP SECRET [REDACTED]

TOP SECRET [REDACTED]

NPIC/R-144/63

City, Installation	Coordinates	WAC	Installation Numbers	
			BE	NPIC
CHERNYSHEVKA AIRFIELD NO APPARENT CHANGE SINCE [REDACTED] AIRCRAFT -- NONE OBSERVED. [REDACTED]	4410N 13305E	0282	[REDACTED]	8
ARSENYEV ORDNANCE DEPOT SYSOYEVKA NO APPARENT CHANGE SINCE [REDACTED] [REDACTED]	4410N 13321E	0282	[REDACTED]	44-B
SPASSK-DALNIY SAM SITE NO APPARENT CHANGE SINCE [REDACTED] [REDACTED]	4411N 13305E	0282	[REDACTED]	48-E
NOVOSYSOYEVKA IRBM LAUNCH SITE 3.5 NM SE OF NOVOSYSOYEVKA AT 44-11-30N 133-26-00E. COMPLETED TYPE III (ELONGATED-PAD SOFT IRBM) LAUNCH SITE. [REDACTED]	4411N 13326E	0282	[REDACTED]	57-A
SPASSK-DALNIY SAM SUPPORT FACILITY NO APPARENT CHANGE SINCE [REDACTED] [REDACTED]	4412N 13310E	0282	[REDACTED]	48-F
NOVO-SYSOYEVKA AIRFIELD NO APPARENT CHANGE SINCE [REDACTED] AIRCRAFT -- NONE OBSERVED. [REDACTED]	4413N 13322E	0282	[REDACTED]	36
VARFOLOMEYEVKA AIRFIELD SOUTH IDENTIFICATION ONLY. [REDACTED]	4416N 13326E	0282	[REDACTED]	57

TOP SECRET [REDACTED]

TOP SECRET [REDACTED]

NPIC/R-144/63

City, Installation	Coordinates	WAC	Installation Numbers	
			BE	NPIC
SPASSK-DALNIY SAM SITE IDENTIFICATION ONLY. [REDACTED]	4421N 13330E	0282	[REDACTED]	48-C
DROZDOV, MILITARY INSTALLATION PROBABLE LOGISTICS/SUPPLY INSTALLATION CONSISTS OF APPROXIMATELY 10 LARGE WAREHOUSE- TYPE BUILDINGS AND 30 SMALLER BUILDINGS. [REDACTED]	4447N 13301E	0282		65
DUKHOVSKOYE AMMUNITION DEPOT 2 NM NE OF DUKHOVSKOYE. LARGE SECURED AMMUNITION DEPOT ALONG SE SIDE OF RAILROAD CONTAINS APPROXIMATELY 90 STORAGE AND SUPPORT BUILDINGS. A SMALL ADMINISTRATIVE AND BARRACKS AREA IS LOCATED IMMEDIATELY SW. RAIL SERVED. [REDACTED]	4455N 13311E	0282	[REDACTED]	50
KOMAROVKA AIRFIELD LANDING AREA APPEARS INACTIVE. NO FACILITIES OBSERVED. [REDACTED]	4500N 13318E	0282	[REDACTED]	20
LESOZAVODSK COMPLEX NO APPARENT CHANGE SINCE [REDACTED] [REDACTED]	4528N 13324E	0282		27
ROZHDESTVENKA MRBM/IRBM LAUNCH SITE 2 NM WSW OF ROZHDESTVENKA AT 45-47-15N 133-43-15E. COMPLETED TYPE III (ELONGATED-PAD, SOFT MRBM/IRBM) LAUNCH SITE. [REDACTED]	4547N 13343E	0282		115

TOP SECRET [REDACTED]

TOP SECRET [REDACTED]

NPIC/R-144/63

City, Installation	Coordinates	WAC	Installation Numbers	
			BE	NPIC
IMAN ARMY BARRACKS SEBUCHAR NO APPARENT CHANGE SINCE [REDACTED]	4548N 13340E	0282	[REDACTED]	11-C
IMAN AIRFIELD SOUTH RETURNED TO CULTIVATION. [REDACTED]	4552N 13344E	0282	[REDACTED]	25
IMAN COMPLEX NO APPARENT CHANGE SINCE [REDACTED]	4555N 13345E	0282	[REDACTED]	11
NAKHOCKA COMPLEX NO APPARENT CHANGE SINCE [REDACTED] VESSELS -- APPROXIMATELY 10 LARGE SHIPS IN HARBOR. SEVERAL SMALL SHIPS IN SHIPYARD. [REDACTED]	4249N 13254E	0291	[REDACTED]	16
NAKHOCKA SAM SITE A-28 NO APPARENT CHANGE SINCE [REDACTED]	4250N 13246E	0291	[REDACTED]	16-C
DUNAY NVL TORP & MINE STORAGE KONYUSHKOVA BAY IDENTIFICATION ONLY. [REDACTED]	4251N 13221E	0291	[REDACTED]	4-B
DUNAY NAVAL STGE DEPOT PUTYATINA ISLAND AREA ON WEST COAST OF PUTYATINA ISLAND CONTAINS 10-20 UNIDENTIFIED BUILDINGS. THREE POSSIBLE STORAGE TANKS ON EAST COAST. [REDACTED]	4251N 13225E	0291	[REDACTED]	4-E

TOP SECRET [REDACTED]

TOP SECRET [REDACTED]

NPIC/R-144/63

City, Installation	Coordinates	WAC	Installation Numbers	
			BE	NPIC
STRELOK STRAIT NAVAL BASE ANNA IN SMALL BAY ON EAST SIDE OF STRELOK STRAIT. FACILITIES INCLUDE 4 PIERS AND A CAUSEWAY, 6 POSSIBLE SHOP BUILDINGS, AND 2 BUILDING AREAS WHICH CONTAIN APPROXIMATELY 12 BUILDINGS EACH. VESSELS -- ONE PROBABLE MERCHANT VESSEL. [REDACTED]	4252N 13232E	0291	[REDACTED]	65
VOSTOK BAY NAVAL BASE LIVADIYA WEST SIDE OF VOSTOK BAY. FACILITIES INCLUDE 6 PIERS, 6 POSSIBLE SHOP BUILDINGS, NUMEROUS MISCELLANEOUS BUILDINGS AND 3 UNIDENTIFIED STRUCTURES (ONE STARTED [REDACTED] VESSELS == NONE OBSERVED. [REDACTED]	4252N 13241E	0291	[REDACTED]	68
DUNAY NAVAL SUPPLY DEPOT NORTH 1.6 NM NE OF DUNAY. FACILITIES INCLUDE ONE QUAY, 4 PIERS, AND AT LEAST 12 LARGE BUILDINGS. VESSELS -- ONE POSSIBLE FLOATING DRYDOCK IN HARBOR AND 4 POSSIBLE SMALL VESSELS AT PIERS. [REDACTED]	4254N 13221E	0291	[REDACTED]	4-C
VLADIVOSTOK SAM SITE NO APPARENT CHANGE SINCE [REDACTED] [REDACTED]	4254N 13230E	0291	[REDACTED]	48-G
STRELOK STRAIT AREA, POSS U/G NAVAL MUN STGE NO APPARENT CHANGE SINCE [REDACTED] [REDACTED]	4254N 13234E	0291	[REDACTED]	65-A

TOP SECRET [REDACTED]

TOP SECRET [REDACTED]

NPIC/R-144/63

City, Installation	Coordinates	WAC	Installation Numbers	
			BE	NPIC
BUKHTA ABREK AREA, NAVAL OPERATING BASE ON EAST SHORE OF ABREK BAY 2 NM SOUTH OF PROMYSLOVKA. BASE INCLUDES A QUAY, 2 PIERS, AND 3 BUILDINGS. VESSELS -- ONE PROBABLE CRUISER, ONE POSSIBLE DESTROYER, AND 6 UNIDENTIFIED NAVAL VESSELS 200-300 FT LONG. [REDACTED]	4255N 13225E	0291		64
DUNAY NAVAL MISSILE STORAGE NO APPARENT CHANGE SINCE [REDACTED] [REDACTED]	4256N 13220E	0291	[REDACTED]	4-D
PROMYSLOVKA AREA, PROB NAVAL SUPPORT FACILITY. NO APPARENT CHANGE SINCE [REDACTED] [REDACTED]	4258N 13224E	0291		66
RYURIK CRUISE MISSILE LAUNCH SITE PROB 3 NM SSE OF RYURIK AND 11 NM SE OF NAKHODKA AT 42-40-45N 133-03-00E. PROBABLE CRUISE MISSILE LAUNCH SITE CONSISTS OF 2 LAUNCH REVETMENTS ORIENTED SW, 2 PROBABLE ELECTRONICS SITES, AND SEVERAL UNIDENTIFIED BUILDINGS. SMALL SCALE AND HAZE LIMIT INTERPRETATION. [REDACTED]	4240N 13303E	0291		16-E
NAKHODKA SAM SITE B-15 NO APPARENT CHANGE SINCE [REDACTED] [REDACTED]	4242N 13302E	0291		16-B

TOP SECRET [REDACTED]

TOP SECRET [REDACTED]

NPIC/R-144/63

City, Installation	Coordinates	WAC	Installation Numbers	
			BE	NPIC
NAKHODKA SAM SUPPORT FACILITY NO APPARENT CHANGE SINCE [REDACTED] [REDACTED]	4254N 13305E	0291	[REDACTED]	16-D
NAKHODKA SAM SITE B-07 IDENTIFICATION ONLY. [REDACTED]	4255N 13306E	0291	[REDACTED]	16-A
UNASHI AIRFIELD IDENTIFICATION ONLY. [REDACTED]	4257N 13307E	0291	[REDACTED]	44
RAZDOLNOYE AMMO DEPOT NE IDENTIFICATION ONLY. [REDACTED]	4334N 13158E	0291	[REDACTED]	1-G
VLADIVOSTOK SAM SUPPORT FACILITY 1 NO APPARENT CHANGE SINCE [REDACTED] [REDACTED]	4301N 13226E	0291	[REDACTED]	56
PETROVKA SHIPYARD NO SIGNIFICANT CHANGE SINCE [REDACTED] [REDACTED] VESSELS -- 5 UNIDENTIFIED VESSELS. [REDACTED]	4307N 13220E	0291	[REDACTED]	67
NOVONEZHINO AIRFIELD NO APPARENT CHANGE SINCE [REDACTED] AIRCRAFT -- POSSIBLY 6 AIRCRAFT. [REDACTED]	4313N 13235E	0291	[REDACTED]	19

TOP SECRET [REDACTED]



TOP SECRET [REDACTED]

NPIC/R-144/63

City, Installation	Coordinates	WAC	Installation Numbers	
			BE	NPIC
ROMANOVKA WEST AIRFIELD NO APPARENT CHANGE SINCE [REDACTED] AIRCRAFT -- AT LEAST 14 UNIDENTIFIED AIRCRAFT. [REDACTED]	4314N 13219E	0291	[REDACTED]	32
UGLOVOYE AIRFIELD NW NO APPARENT CHANGE SINCE [REDACTED] AIRCRAFT -- AT LEAST 4 AIRCRAFT ON PARKING STAND. [REDACTED]	4320N 13203E	0291	[REDACTED]	43
ARTEM COMPLEX NO APPARENT CHANGE SINCE [REDACTED] [REDACTED]	4321N 13210E	0291	[REDACTED]	1
ARTEM NORTH AIRFIELD NO APPARENT CHANGE SINCE [REDACTED] [REDACTED] AIRCRAFT -- AT LEAST 14 AIRCRAFT OBSERVED ON HARDSTANDS. [REDACTED]	4323N 13209E	0291	[REDACTED]	1-C
MAYKHE AIRFIELD IDENTIFICATION ONLY. [REDACTED]	4325N 13225E	0291	[REDACTED]	12

TOP SECRET [REDACTED]

TOP SECRET [REDACTED]

NPIC/R-144/63

City, Installation	Coordinates	WAC	Installation Numbers	
			BE	NPIC
NOVITSKOYE MRBM LAUNCH SITE 6 NM SE OF NOVITSKOYE AT 43-01-45N 133-17-15E. COMPLETED RECTANGULAR TYPE I (ROUND-PAD SOFT MRBM) LAUNCH SITE. [REDACTED]	4301N 13317E	0291	[REDACTED]	39-H
NIKOLAYEVKA AIRFIELD NO APPARENT CHANGE SINCE [REDACTED] AIRCRAFT -- AT LEAST 2 UNIDENTIFIED AIRCRAFT. [REDACTED]	4306N 13311E	0291	[REDACTED]	17
SUCHAN COMPLEX NO APPARENT CHANGE IN VISIBLE AREAS SINCE [REDACTED]	4308N 13307E	0291	[REDACTED]	39
SEVERNYI SUCHAN MRBM LAUNCH SITE 5.3 NM SE OF SEVERNYI SUCHAN AT 43-10-00N 133-20-00E. COMPLETED RECTANGULAR TYPE I (ROUND-PAD SOFT MRBM) LAUNCH SITE. [REDACTED]	4310N 13320E	0291	[REDACTED]	39-I
MINGECHAUR SAM SUPPORT FACILITY IDENTIFICATION ONLY. [REDACTED]	4045N 04700E	0325	[REDACTED]	39-H
TBILISI/SOGANLUG AIRFIELD NO APPARENT CHANGE SINCE [REDACTED] [REDACTED] AIRCRAFT -- 2 POSSIBLE AIRCRAFT. [REDACTED]	4139N 04456E	0325	[REDACTED]	64

TOP SECRET [REDACTED]

TOP SECRET [REDACTED]

NPIC/R-144/63

City, Installation	Coordinates	WAC	Installation Numbers	
			BE	NPIC
TBILISI/ORKHEVI AIRFIELD NO APPARENT CHANGE SINCE [REDACTED] [REDACTED] AIRCRAFT -- 15 POSSIBLE AIRCRAFT. [REDACTED]	4140N 04457E	0325	[REDACTED]	63-B
TBILISI COMPLEX COMPLEX, 22 SQ MI IN AREA, CONTAINS NUMEROUS INDUSTRIAL AND MILITARY INSTALLATIONS AND RAIL FACILITIES. [REDACTED]	4142N 04448E	0325	[REDACTED]	61
TBILISI/VAZIANI AIRFIELD NO APPARENT CHANGE SINCE [REDACTED] [REDACTED] AIRCRAFT -- NONE OBSERVED. [REDACTED]	4138N 04502E	0325	[REDACTED]	63-A
TSITELI-TSKARO AREA, AIRFIELD 13 NM SE OF TSITELI-TSKARO. 7,000 X 200 FT NW/SE CONCRETE RUNWAY, SERVICEABLE. AIRCRAFT -- NONE OBSERVED. [REDACTED]	4123N 04621E	0325	[REDACTED]	95-B
KAKASHURA HARDENED IRBM/MRBM LAUNCH SITE 3 NM EAST OF KAKASHURA AT 42-39-15N 047-27-00E. UNIDENTIFIED CONSTRUCTION ACTIVITY OBSERVED. SUBSEQUENT COVERAGE (MCI 9053, APR 63) IDENTIFIES THIS ACTIVITY AS A TYPE IV (HARDENED IRBM/MRBM) LAUNCH SITE. [REDACTED]	4239N 04727E	0325	[REDACTED]	98

TOP SECRET [REDACTED]

TOP SECRET [REDACTED]

NPIC/R-144/63

City, Installation	Coordinates	WAC	Installation Numbers	
			BE	NPIC
GELLI HARDENED IRBM/MRBM LAUNCH SITE 4 NM NE OF GELLI AT 42-45-45N 047-28-15E. UNIDENTIFIED CONSTRUCTION ACTIVITY OBSERVED. (THIS SITE WAS SUBSEQUENTLY IDENTIFIED AS A TYPE IV (HARDENED IRBM/MRBM) LAUNCH SITE ON [REDACTED])	4245N 04728E	0325	[REDACTED]	99
MAKHACHKALA AMMUNITION PLANT DVIGATEL 182 NO APPARENT CHANGE SINCE [REDACTED] [REDACTED]	4253N 04739E	0325	[REDACTED]	35-A
MAKHACHKALA SAM SUPPORT FACILITY IDENTIFICATION ONLY. [REDACTED]	4256N 04733E	0325	[REDACTED]	35-G
MAKHACHKALA SAM SITE A-14 IDENTIFICATION ONLY. [REDACTED]	4256N 04734E	0325	[REDACTED]	35-I
MAKHACHKALA COMPLEX IDENTIFICATION ONLY. [REDACTED]	4258N 04727E	0325	[REDACTED]	35
NALCHIK SAM SITE A-17 IDENTIFICATION ONLY. [REDACTED]	4319N 04340E	0325	[REDACTED]	42-C
NALCHIK COMPLEX IDENTIFICATION ONLY. [REDACTED]	4329N 04337E	0325	[REDACTED]	42

TOP SECRET [REDACTED]

TOP SECRET [REDACTED]

NPIC/R-144/63

City, Installation	Coordinates	WAC	Installation Numbers	
			BE	NPIC
NALCHIK SAM SITE B-33 IDENTIFICATION ONLY. [REDACTED]	4340N 04324E	0325	[REDACTED]	42-B
NOVOPAVLOVSKAYA/POL STORAGE AREA IDENTIFICATION ONLY. [REDACTED]	4357N 04339E	0325	[REDACTED]	93
ORDZHONIKIDZE COMPLEX NO APPARENT CHANGE SINCE [REDACTED] [REDACTED]	4302N 04441E	0325	[REDACTED]	18
ORDZHONIKIDZE SAM SITE C-29 IDENTIFICATION ONLY. [REDACTED]	4308N 04427E	0325	[REDACTED]	18-C
ORDZHONIKIDZE AREA, STORAGE SITE NO APPARENT CHANGE SINCE [REDACTED] [REDACTED]	4308N 04437E	0325	[REDACTED]	18-B
DZAUDZHIKAU AIRFIELD 9.5 NM NW OF DZAUDZHIKAU. APPROXIMATELY 6,000 X 3,000 FT SOD LANDING AREA. APPEARS ABANDONED. AIRCRAFT -- NONE OBSERVED. [REDACTED]	4311N 04434E	0325	[REDACTED]	17
MOZDOK AIRFIELD 3 NM NW OF MOZDOK. 8,500 X 300 FT E/W CONCRETE RUNWAY, SERVICEABLE. AIRCRAFT -- 8 UNIDENTIFIED AIRCRAFT. [REDACTED]	4347N 04436E	0325	[REDACTED]	40

TOP SECRET [REDACTED]

TOP SECRET

NPIC/R-144/63

City, Installation	Coordinates	WAC	Installation Numbers	
			BE	NPIC
GROZNY EAST AIRFIELD IDENTIFICATION ONLY. <span style="border: 1px solid black; display: inline-block; width: 300px; height: 15px;"></span>	4317N 04546E	0325	<span style="border: 1px solid black; display: inline-block; width: 50px; height: 20px;"></span>	21-E
GROZNY COMPLEX IDENTIFICATION ONLY. <span style="border: 1px solid black; display: inline-block; width: 300px; height: 15px;"></span>	4319N 04542E	0325	<span style="border: 1px solid black; display: inline-block; width: 50px; height: 20px;"></span>	21
STARYY CHIRKEY HYDROELECTRIC POWER PLANT IDENTIFICATION ONLY. <span style="border: 1px solid black; display: inline-block; width: 350px; height: 15px;"></span>	4311N 04650E	0325	<span style="border: 1px solid black; display: inline-block; width: 50px; height: 20px;"></span>	89
KHASAVYURT SAM SITE A-28 6.5 NM WEST KHASAVYURT AT 43-16-00N 046-26-10E. COMPLETED SA-2 SAM SITE. <span style="border: 1px solid black; display: inline-block; width: 400px; height: 15px;"></span>	4316N 04626E	0325	<span style="border: 1px solid black; display: inline-block; width: 50px; height: 20px;"></span>	92
GUDERMES AIRFIELD NO APPARENT CHANGE SINCE <span style="border: 1px solid black; display: inline-block; width: 100px; height: 15px;"></span> <span style="border: 1px solid black; display: inline-block; width: 100px; height: 15px;"></span> AIRCRAFT -- NONE OBSERVED. <span style="border: 1px solid black; display: inline-block; width: 350px; height: 15px;"></span>	4323N 04606E	0325	<span style="border: 1px solid black; display: inline-block; width: 50px; height: 20px;"></span>	22

TOP SECRET

TOP SECRET [REDACTED]

NPIC/R-144/63

City, Installation	Coordinates	WAC	Installation Numbers	
			BE	NPIC
KRASNOVODSK SAM SITE A-28 NO APPARENT CHANGE SINCE [REDACTED] [REDACTED]	4001N 05248E	0326	[REDACTED]	2-A
KRASNOVODSK COMPLEX NO APPARENT CHANGE SINCE [REDACTED] [REDACTED]	4000N 05300E	0326	[REDACTED]	2
YANGADZHA AIRFIELD NO APPARENT CHANGE SINCE [REDACTED] AIRCRAFT -- NONE OBSERVED. [REDACTED]	4002N 05321E	0326	[REDACTED]	4
KRASNOVODSK AIRFIELD 3 NM NW OF KRASNOVODSK. 7,900 X 250 FT NNW/SSE CONCRETE RUNWAY, SERVICEABLE. ADJACENT TO EAST SIDE OF THE CONCRETE RUNWAY IS A 12,000 X 600 FT NNW/SSE GRADED EARTH SERVICEABLE LANDING STRIP. AIRCRAFT -- NONE OBSERVED. [REDACTED]	4004N 05300E	0326	[REDACTED]	2-B
KRASNOVODSK SAM SITE B-01 NO APPARENT CHANGE SINCE [REDACTED] [REDACTED]	4013N 05301E	0326	[REDACTED]	2-C
BEKDASH AIRFIELD NO APPARENT CHANGE SINCE [REDACTED] AIRCRAFT -- NONE OBSERVED. [REDACTED]	4132N 05237E	0326	[REDACTED]	1-A

TOP SECRET [REDACTED]

TOP SECRET [REDACTED]

NPIC/R-144/63

City, Installation	Coordinates	WAC	Installation Numbers	
			BE	NPIC
MYS MELOVOY PORT AREA NO APPARENT CHANGE IN FACILITIES SINCE MISSION [REDACTED] AREA CONTAINS EXTENSIVE TRACK ACTIVITY. VESSELS -- NONE OBSERVED. [REDACTED]	4338N 05110E	0326		12-A
TASHAUZ AIRFIELD NO APPARENT CHANGE SINCE [REDACTED] [REDACTED] AIRCRAFT -- NONE OBSERVED. [REDACTED]	4150N 05958E	0327	[REDACTED]	9
URGENCH AIRFIELD NO APPARENT CHANGE SINCE [REDACTED] [REDACTED] AIRCRAFT -- NONE OBSERVED. [REDACTED]	4134N 06039E	0327		1
NUKUS SOUTH AIRFIELD 7.5 NM SW OF NUKUS. 7,400 X 250 FT NW/SE CONCRETE RUNWAY, SERVICEABLE. AIRCRAFT -- ONE UNIDENTIFIED AIRCRAFT [REDACTED] 5 UNIDENTIFIED SMALL AIRCRAFT ([REDACTED]) [REDACTED]	4221N 05930E	0327		10
NAMANGAN AIRFIELD NO APPARENT CHANGE SINCE [REDACTED] [REDACTED] AIRCRAFT -- ONE POSSIBLE AIRCRAFT. [REDACTED]	4059N 07134E	0328	[REDACTED]	21

TOP SECRET [REDACTED]



TOP SECRET [REDACTED]

NPIC/R-144/63

City, Installation	Coordinates	WAC	Installation Numbers	
			BE	NPIC
OSH COMPLEX IDENTIFICATION ONLY. [REDACTED]	4032N 07248E	0328	[REDACTED]	23-C
ANDIZHAN AIRFIELD NO APPARENT CHANGE SINCE [REDACTED] AIRCRAFT -- NONE OBSERVED. [REDACTED]	4043N 07217E	0328	[REDACTED]	2
ANDIZHAN MINING AREA NO APPARENT CHANGE SINCE [REDACTED] [REDACTED]	4047N 07220E	0328	[REDACTED]	2-A
ANDIZHAN COMPLEX NO APPARENT CHANGE SINCE [REDACTED] [REDACTED]	4047N 07220E	0328	[REDACTED]	2-B
DZHALAL ABAD AREA, AIRFIELD NO APPARENT CHANGE SINCE [REDACTED] AIRCRAFT -- 16 UNIDENTIFIED AIRCRAFT. [REDACTED]	4056N 07259E	0328	[REDACTED]	11-B
DZHALAL ABAD, POSS URAN ORE CONCEN PLANT EAST EDGE OF DZHALAL ABAD. MINING ACTIVITY AND POSSIBLE SMALL CONCENTRATOR OBSERVED. [REDACTED]	4053N 07302E	0328	[REDACTED]	11-A

TOP SECRET [REDACTED]

TOP SECRET [REDACTED]

NPIC/R-144/63

City, Installation	Coordinates	WAC	Installation Numbers	
			BE	NPIC
CHIRCHIK ELECTROCHEMICAL COMBINE NO APPARENT CHANGE SINCE [REDACTED] [REDACTED]	4127N 06935E	0328	[REDACTED]	10-B
CHIRCHIK AIRFIELD NO APPARENT CHANGE SINCE [REDACTED] [REDACTED] AIRCRAFT -- NONE OBSERVED. [REDACTED]	4130N 06934E	0328	[REDACTED]	10-A
CHIRCHIK COMPLEX NO APPARENT CHANGE SINCE [REDACTED] [REDACTED]	4130N 06935E	0328	[REDACTED]	10
LENINSKOYE SAM SITE A-07 IDENTIFICATION ONLY. [REDACTED]	4146N 06925E	0328	[REDACTED]	85
NAMANGAN COMPLEX NO APPARENT CHANGE SINCE [REDACTED] [REDACTED]	4100N 07141E	0328	[REDACTED]	21-A
UCH KURGAN HYDRO POWER PLANT GES 5.7 NM NNE OF UCH KURGAN. POWER PLANT APPEARS TO BE IN LATE STAGE OF CONSTRUCTION, BUT IS NOT OPERATIONAL. SUPERSTRUCTURE IS UNDER CONSTRUCTION ON THE DAM. EARTHEN WALL IS LOCATED ALONG THE EAST RIVER BANK WEST OF THE RESIDENTIAL DISTRICT. [REDACTED]	4111N 07211E	0328	[REDACTED]	68

TOP SECRET [REDACTED]

TOP SECRET [REDACTED]

NPIC/R-144/63

City, Installation	Coordinates	WAC	Installation Numbers	
			BE	NPIC
MAYLI SAY URAN MINES AND ORE CONCEN PLANT IMMEDIATELY NORTH OF MAYLI SAY. AREA CONTAINS NUMEROUS OPEN-PIT MINES, PROCESSING PLANT, CONCENTRATOR, AND POL STORAGE. [REDACTED]	4117N 07224E	0328	[REDACTED]	41
TASH-KUMYR, MINING ACTIVITY 2.5 NM NORTH OF TASH-KUMYR. MINING ACTIVITY AND HOUSING AREA LOCATED AT TERMINUS OF RAILROAD APPEARS TO BE ASSOCIATED WITH MINES IN NEARBY HILLS. [REDACTED]	4123N 07214E	0328		86
TOKTOGUL AIRFIELD NORTH EDGE OF TOKTOGUL. 4,100 X 140 FT ENE/WSW GRADED EARTH RUNWAY, SERVICEABLE. AIRCRAFT -- NONE OBSERVED. [REDACTED]	4150N 07251E	0328	[REDACTED]	43
KOK-YANGAK MINING AREA AT KOK-YANGAK. MINING AREAS IN AND AROUND KOK-YANGAK, AND POSSIBLE SMALL CONCENTRATOR ON EAST EDGE. [REDACTED]	4102N 07312E	0328		55
CHAYEK MINING AREA 14 NM SOUTH OF CHAYEK. MINING ACTIVITY WITH POSSIBLE MILL 4 NM TO THE SW. HOUSING AND SUPPORT WEST AND SW OF MINING. [REDACTED]	4135N 07423E	0328		57

TOP SECRET [REDACTED]

TOP SECRET [REDACTED]

NPIC/R-144/63

City, Installation	Coordinates	WAC	Installation Numbers	
			BE	NPIC
BURNOYE SAM SITE IDENTIFICATION ONLY. [REDACTED]	4233N 07020E	0328		84-A
BURNOYE SAM SITE A-36 5 NM NORTH OF BURNOYE AT 42-42-10N 070-45-00E. COMPLETED SA-2 SAM SITE. [REDACTED]	4242N 07045E	0328	[REDACTED]	84
DZHAMBUL SAM SITE A-25 NO APPARENT CHANGE SINCE [REDACTED] [REDACTED]	4250N 07113E	0328	[REDACTED]	12-F
DZHAMBUL, MILITARY BARRACKS & TRAINING AREA EAST EDGE OF DZHAMBUL ON NORTH SIDE OF DZHAMBUL - FRUNZE RAILROAD. MILITARY BARRACKS AREA CONTAINS APPROXIMATELY 80 BUILDINGS CONSISTING OF 6 ROWS OF BARRACKS AND MISCELLANEOUS BUILDINGS, AND A MOTOR POOL. A TRAINING AREA IS LOCATED ADJACENT TO BARRACKS AREA ON SOUTH SIDE OF RAILROAD. [REDACTED]	4253N 07126E	0328		12-A

TOP SECRET [REDACTED]

TOP SECRET [REDACTED]

NPIC/R-144/63

City, Installation	Coordinates	WAC	Installation Numbers	
			BE	NPIC
DZHAMBUL COMPLEX NO APPARENT CHANGE SINCE [REDACTED] [REDACTED]	4254N 07123E	0328	[REDACTED]	12-C
LUGOVOYE AIRFIELD NO APPARENT CHANGE SINCE [REDACTED] [REDACTED] AIRCRAFT -- 39 POSSIBLE AIRCRAFT [REDACTED] [REDACTED]	4258N 07243E	0328	[REDACTED]	20
KARABALTY AREA, PROBABLE URANIUM ORE PLANT NO APPARENT CHANGE SINCE [REDACTED] [REDACTED]	4247N 07351E	0328	[REDACTED]	53
KARABALTY AREA, INDUSTRIAL AREA 9 NM WEST OF KARABALTY. RAIL-SERVED INDUSTRIAL AREA WITH FENCED THERMAL PROCESSING PLANT, APPROXIMATELY 10 SUPPLY BUILDINGS AND ADJOINING STORAGE AREA CONTAINING 5 BUILDINGS. A HOUSING AREA IS LOCATED NORTH OF THE THERMAL PROCESSING PLANT. EARTH SCAR LEADS NORTH OF PLANT TO TWO WASTE DISPOSAL BASINS. SOUTH OF PLANT AND ADJACENT TO RAILROAD IS AN ENCLOSED SQUARE AREA CONTAINING MATERIALS ARRANGED IN A HERRINGBONE PATTERN. [REDACTED]	4250N 07342E	0328	[REDACTED]	71

TOP SECRET [REDACTED]

TOP SECRET [REDACTED]

NPIC/R-144/63

City, Installation	Coordinates	WAC	Installation Numbers	
			BE	NPIC
KARABALTY SAM SITE B-31 NO APPARENT CHANGE SINCE [REDACTED] [REDACTED]	4259N 07328E	0328	[REDACTED]	20-A
[REDACTED]				
FRUNZE AIRFIELD NO APPARENT CHANGE SINCE [REDACTED] AIRCRAFT -- 5 UNIDENTIFIED AIRCRAFT [REDACTED]	4250N 07434E	0328	[REDACTED]	15-B
KANT AIRFIELD IDENTIFICATION ONLY. [REDACTED]	4251N 07450E	0328	[REDACTED]	16
FRUNZE COMPLEX NO APPARENT CHANGE SINCE [REDACTED] [REDACTED]	4253N 07435E	0328	[REDACTED]	15
FRUNZE NORTHWEST AIRFIELD NO APPARENT CHANGE SINCE [REDACTED] AIRCRAFT -- NONE OBSERVED. [REDACTED]	4254N 07431E	0328	[REDACTED]	15-G

TOP SECRET [REDACTED]

TOP SECRET [redacted]

NPIC/R-144/63

City, Installation	Coordinates	WAC	Installation Numbers	
			BE	NPIC
BELOVODSKOYE SAM SITE NO APPARENT CHANGE SINCE [redacted]	4255N 07402E	0328	[redacted]	82
FRUNZE SAM SITE A-33 NO APPARENT CHANGE SINCE [redacted]	4256N 07429E	0328	[redacted]	15-L
FRUNZE AREA, MILITARY INSTALLATION IDENTIFICATION ONLY.	4256N 07442E	0328	[redacted]	15-H
CHATKUL AIRFIELD NO APPARENT CHANGE SINCE [redacted] AIRCRAFT -- NONE OBSERVED.	4258N 07425E	0328	[redacted]	63
DENISOVKA SAM SITE 1.5 NM WNW OF DENISOVKA AT 42-58-10N 074-51-20E. COMPLETED SA-2 SAM SITE.	4258N 07451E	0328	[redacted]	81
CHULAK-TAU PHOSPHATE MINING NO APPARENT CHANGE SINCE [redacted]	4309N 07030E	0328	[redacted]	44

TOP SECRET [redacted]

25X1

TOP SECRET [REDACTED]

NPIC/R-144/63

City, Installation	Coordinates	WAC	Installation Numbers	
			BE	NPIC
<p>CHULAK-TAU AREA, NEW RAILROAD LINE RAILROAD APPEARS COMPLETE FROM CHULAK-TAU (43-10N 070-27E) NW TO 43-36N 069-56E. CONSTRUCTION CONTINUES FROM 43-36N 069-56E TO APPROXIMATELY 43-33N 069-43E. APPROXIMATELY 9 NM NW OF CHULAK-TAU, AT APPROXIMATELY 43-17N 070-17E, A SPUR BRANCHES OFF TO THE NW AND SERVES A MINING AREA.</p> <p>[REDACTED]</p>	4310N 07027E	0328		44-B
<p>CHULAK-TAU AREA, MINING ACTIVITY NO APPARENT CHANGE SINCE [REDACTED]</p> <p>[REDACTED]</p>	4321N 07010E	0328		44-A
<p>AKKUL -- OIK AREA ROAD U/C ROAD UNDER CONSTRUCTION FROM AKKUL 26 NM NNE TO 43-51N 070-54E.</p> <p>[REDACTED]</p>	4326N 07045E	0328		73
<p>DZHAMBUL SAM SITE B-07 NO APPARENT CHANGE SINCE [REDACTED]</p> <p>[REDACTED]</p>	4300N 07138E	0328	[REDACTED]	12-E

25X1

25X1

25X1

25X1

25X1

25X1

25X1

25X1



TOP SECRET [REDACTED]

NPIC/R-144/63

City, Installation	Coordinates	WAC	Installation Numbers	
			BE	NPIC
AKYR-TOBE SAM SITE 1.5 NM NW OF AKYR-TOBE AT 43-00-45N 072-04-50E. COMPLETED SA-2 SAM SITE. [REDACTED]	4300N 07204E	0328	[REDACTED]	83
LUGOVOY SAM SITE A-29 NO APPARENT CHANGE SINCE [REDACTED] [REDACTED]	4300N 07231E	0328	[REDACTED]	20-B
LUGOVOY SAM SITE B-06 NO APPARENT CHANGE SINCE [REDACTED] [REDACTED]	4306N 07302E	0328	[REDACTED]	20-C
CHU COMPLEX NO APPARENT CHANGE SINCE [REDACTED] [REDACTED]	4337N 07345E	0328	[REDACTED]	62
SYUGATY AIRFIELD IDENTIFICATION ONLY. [REDACTED]	4310N 07440E	0328	[REDACTED]	26
KURDAY PEREVAL URANIUM MINES 9 MILES SW OF KURDAY. MINING AREA CONTAINS 2 LARGE OPEN-PIT AREAS AND 2 SMALL, NEWER, OPEN-PIT AREAS. ONE MILE NE OF OPEN PITS IS A LARGE HOUSING/SUPPORT AREA. [REDACTED]	4318N 07456E	0328	[REDACTED]	51

TOP SECRET [REDACTED]

TOP SECRET [REDACTED]

NPIC/R-144/63

City, Installation	Coordinates	WAC	Installation Numbers	
			BE	NPIC
TOKMAK AIRFIELD IDENTIFICATION ONLY. [REDACTED]	4250N 07520E	0329	[REDACTED]	10
RYBACHYE COMPLEX NO APPARENT CHANGE SINCE [REDACTED] [REDACTED]	4228N 07611E	0329	[REDACTED]	13-A
RYBACHYE AREA, AIRFIELD NO APPARENT CHANGE SINCE [REDACTED] [REDACTED] AIRCRAFT -- NONE OBSERVED. [REDACTED]	4228N 07613E	0329	[REDACTED]	13-C
OTAR SAM SITE A-13 NO APPARENT CHANGE SINCE [REDACTED] [REDACTED]	4331N 07513E	0329	[REDACTED]	3-B
[REDACTED]				
ZHAILAU (SIDING 77) SAM SITE ONE NM NORTH OF ZHAILAU (SIDING 77) AT 43-33-20N 075-38-15E. COMPLETED SA-2 SAM SITE. [REDACTED]	4333N 07538E	0329	[REDACTED]	15

TOP SECRET [REDACTED]

TOP SECRET [REDACTED]

NPIC/R-144/63

City, Installation	Coordinates	WAC	Installation Numbers	
			BE	NPIC
[REDACTED]	[REDACTED]	[REDACTED]	[REDACTED]	[REDACTED]
ALMA-ATA COMPLEX NO APPARENT CHANGE SINCE [REDACTED] [REDACTED]	4312N 07657E	0329	[REDACTED]	I
ALMA-ATA AIRFIELD NORTH NO APPARENT CHANGE SINCE [REDACTED] AIRCRAFT -- 3 POSSIBLE AIRCRAFT. [REDACTED]	4322N 07658E	0329	[REDACTED]	I-H
ALMA-ATA SAM SITE B-31 NO APPARENT CHANGE SINCE [REDACTED] [REDACTED]	4323N 07636E	0329	[REDACTED]	I-J
ALMA-ATA AIRFIELD NO APPARENT CHANGE SINCE [REDACTED] AIRCRAFT -- 3 POSSIBLE CAMEL, 5 POSSIBLE COOT/CAT, AND 17 UNIDENTIFIED SMALLER AIRCRAFT. [REDACTED]	4320N 07701E	0329	[REDACTED]	I-G
[REDACTED]	[REDACTED]	[REDACTED]	[REDACTED]	[REDACTED]

TOP SECRET [REDACTED]

TOP SECRET [REDACTED]

NPIC/R-144/63

City, Installation	Coordinates	WAC	Installation Numbers	
			BE	NPIC
NIKOLAYEVKA SAM SITE NO APPARENT CHANGE SINCE [REDACTED] [REDACTED]	4340N 07708E	0329	[REDACTED]	11
NIKOLAYEVKA AREA, AIRFIELD U/C 4 NM NORTH OF NIKOLAYEVKA. BLACKTOP SURFACING APPEARS ALMOST COMPLETE ON 8,200 X 185 FT NNE/SSW RUNWAY. SERVICEABILITY UNDETERMINED. AIRCRAFT -- NONE OBSERVED. [REDACTED]	4344N 07707E	0329		11-A
ILI SAM SITE A-36 NO APPARENT CHANGE SINCE [REDACTED] [REDACTED]	4355N 07711E	0329	[REDACTED]	12
ILI KRUG DF SITE NO APPARENT CHANGE SINCE [REDACTED] [REDACTED]	4358N 07731E	0329		12-A
MARY AIRFIELD NW OUTSKIRTS OF MARY, APPROXIMATELY 1.5 NM FROM CENTER OF TOWN. APPROXIMATELY 4,750 X 300 FT WSW/ENE SOD RUNWAY, SERVICEABLE. AIRCRAFT --- NONE OBSERVED. [REDACTED]	3736N 06148E	0337		6-B
MARY COMPLEX NO APPARENT CHANGE SINCE [REDACTED] [REDACTED]	3736N 06150E	0337	[REDACTED]	6

TOP SECRET [REDACTED]

TOP SECRET [REDACTED]

NPIC/R-144/63

City, Installation	Coordinates	WAC	Installation Numbers	
			BE	NPIC
MARY AIRFIELD NORTHEAST NO APPARENT CHANGE SINCE [REDACTED] AIRCRAFT -- NONE DISCERNIBLE. [REDACTED]	3737N 06154E	0337	[REDACTED]	6-A
MARY AIRFIELD NORTH NO APPARENT CHANGE SINCE [REDACTED] [REDACTED] AIRCRAFT -- NONE DISCERNIBLE. [REDACTED]	3739N 06149E	0337	[REDACTED]	6-C
BAYRAM ALI ARMY BARRACKS SE IDENTIFICATION ONLY. [REDACTED]	3737N 06210E	0337	[REDACTED]	11
CHARDZHOU SAM SITE B-30 NO APPARENT CHANGE SINCE [REDACTED] [REDACTED]	3908N 06327E	0337	[REDACTED]	1-B
CHARDZHOU COMPLEX NO APPARENT CHANGE SINCE [REDACTED] [REDACTED]	3908N 06336E	0337	[REDACTED]	1
BUKHARA SAM SITE A-19 5 NM SSW OF BUKHARA AT 39-41-20N 064-24-15E. COMPLETED SA-2 SAM SITE. [REDACTED]	3941N 06424E	0337	[REDACTED]	15-A
KAGAN STORAGE AREA IDENTIFICATION ONLY. [REDACTED]	3942N 06435E	0337	[REDACTED]	16-B

TOP SECRET [REDACTED]

TOP SECRET [REDACTED]

NPIC/R-144/63

City, Installation	Coordinates	WAC	Installation Numbers	
			BE	NPIC
KAGAN AIRFIELD NORTHEAST 13 NM NNE OF KAGAN. APPROXIMATELY 9,100 X 200 FT NNE/SSW RUNWAY, SURFACE AND SERVICEABILITY UNDETERMINED. AIRCRAFT -- NONE OBSERVED. [REDACTED]	3953N 06439E	0337	[REDACTED]	16-A
KODZH SAM SITE 16.5 NM ESE OF KIZYL-ARVAT AT 38-52-10N 056-35-20E. COMPLETED SA-2 SAM SITE. [REDACTED]	3852N 05635E	0338	[REDACTED]	18
KIZYL-ARVAT AIRFIELD 3 NM EAST OF KIZYL-ARVAT. 8,000 X 150 FT E/W BLACKTOP RUNWAY, SERVICEABLE. AIRCRAFT -- 10 POSSIBLE AIRCRAFT. [REDACTED]	3859N 05616E	0338	[REDACTED]	9
BELEK-TURKMENSKIY, POL STORAGE .2 NM NORTH OF BELEK-TURKMENSKIY. SECURED POL STORAGE AREA CONTAINS 8 TANKS, 2 PROBABLE BURIED TANKS, AND 5 BUILDINGS. [REDACTED]	3956N 05350E	0338	[REDACTED]	15
KUM DAG SAM SITE A-22 .5 NM SW OF KUM DAG AT 39-11-40N 054-33-45E. COMPLETED SA-2 SAM SITE. [REDACTED]	3911N 05433E	0338	[REDACTED]	21
KUM DAG AREA, GRID PATTERN APPROXIMATELY 2 NM NE OF KUM DAG. (REPORTED AS VYSHKA AREA, UNIDENTIFIED INSTALLATION, IN MCI 9040, JUL-AUG 62.) GRID PATTERN CONSISTING OF PARALLEL LINES	3913N 05436E	0338	[REDACTED]	19

250

TOP SECRET [REDACTED]

TOP SECRET [REDACTED]

NPIC/R-144/63

City, Installation	Coordinates	WAC	Installation Numbers	
			BE	NPIC
COVERS AREA OF APPROXIMATELY 1.5 SQ MI. [REDACTED]				
[REDACTED]				
NEBIT DAG AIRFIELD NO APPARENT CHANGE SINCE [REDACTED] AIRCRAFT -- NONE OBSERVED. [REDACTED]	3928N 05421E	0338		12
DZHEBEL AIRFIELD NO APPARENT CHANGE SINCE [REDACTED] [REDACTED] AIRCRAFT -- NONE OBSERVED. [REDACTED]	3940N 05411E	0338		14
KAZANDZHNIK SAM SITE A-04 NO APPARENT CHANGE SINCE [REDACTED] [REDACTED]	3918N 05536E	0338		13
KIZYL-ARVAT SAM SITE A-33 4.7 NM NNW OF KIZYL-ARVAT AT 39-02-05N 056-13-00E. COMPLETED SA-2 SAM SITE. [REDACTED]	3902N 05613E	0338		11-A
KRASNOVODSK SAM SITE A-20 NO APPARENT CHANGE SINCE [REDACTED] [REDACTED]	3953N 05256E	0339		18

TOP SECRET [REDACTED]

TOP SECRET [REDACTED]

NPIC/R-144/63

City, Installation	Coordinates	WAC	Installation Numbers	
			BE	NPIC
<u>-BULGARIA-</u>				
VAKAREL, RADIO STATION IDENTIFICATION ONLY. [REDACTED]	4234N 02341E	0322		184
NOVI KHAN MILITARY FIELD TRAINING AREA IDENTIFICATION ONLY. [REDACTED]	4235N 02337E	0322		201
SOFIA SAM SITE B-12 19 NM SE OF SOFIA AT 42-35-00N 023-43-00E. COMPLETED SA-2 SAM SITE. USATC SERIES 200, SHEET 0322-8AL, 2D ED, MAR 60. [REDACTED]	4235N 02343E	0322	[REDACTED]	85-M
SOFIA COMPLEX COMPLEX, APPROXIMATELY 64 SQ MI IN AREA, CONTAINS LIGHT-INDUSTRIAL INSTALLATIONS, RAIL FACILITIES, A THERMAL POWER PLANT, POL STORAGE, AND NUMEROUS MILITARY INSTALLATIONS. [REDACTED]	4240N 02318E	0322	[REDACTED]	85
NOVOSELTSI, STORAGE AREA IDENTIFICATION ONLY. [REDACTED]	4240N 02335E	0322		205
SOFIA/VRAZHDEBNA AIRFIELD ONE NM EAST OF SOFIA. 9,200 X 250 FT E/W CONCRETE RUNWAY, SERVICEABLE. AIRCRAFT -- 14 UNIDENTIFIED AIRCRAFT. [REDACTED]	4242N 02324E	0322	[REDACTED]	85-E

TOP SECRET [REDACTED]



TOP SECRET [REDACTED]

NPIC/R-144/63

City, Installation	Coordinates	WAC	Installation Numbers	
			BE	NPIC
SARANTSI EXPLOSIVE STORAGE AREA IDENTIFICATION ONLY. [REDACTED]	4243N 02348E	0322		177-A
OBELYA MILITARY STORAGE AREA IDENTIFICATION ONLY. [REDACTED]	4244N 02315E	0322		157
SARANTSI, AMMUNITION STORAGE AREA 1.5 NM NE OF SARANTSI. PROBABLY FENCED AREA CONTAINS 28 BUILDINGS. AREA SURROUNDED BY FIREBREAK. [REDACTED]	4244N 02348E	0322		177
SOFIA/BOZHURISHTE AIRFIELD 5 NM NW OF SOFIA. 6,200 X 3,400 FT NE/SW SOD LANDING AREA, PROBABLY SERVICEABLE. AIRCRAFT -- NONE OBSERVED. [REDACTED]	4245N 02312E	0322	[REDACTED]	85-C
CHELOPECHENE RADIO STATION IDENTIFICATION ONLY. [REDACTED]	4245N 02329E	0322		152-A
VOLUYAK, MILITARY STORAGE AREA IDENTIFICATION ONLY. [REDACTED]	4246N 02316E	0322		183-A
BUKHOVO URANIUM ORE CONCENTRATION PLANT NORTH EDGE OF BUKHOVO. HAZE PRECLUDES INTERPRETATION OF CONCENTRATION PLANT. A RAIL-SERVED INDUSTRIAL INSTALLATION, POSSIBLY ASSOCIATED WITH THE CONCENTRATION PLANT AND MINING ACTIVITY, IS UNDER CONSTRUCTION 3 NM SW OF BUKHOVO. THIS	4248N 02332E	0322	[REDACTED]	120

TOP SECRET [REDACTED]

TOP SECRET [REDACTED]

NPIC/R-144/63

City, Installation	Coordinates	WAC	Installation Numbers	
			BE	NPIC
INSTALLATION CONTAINS APPROXIMATELY 20 LARGE BUILDINGS AND NUMEROUS SMALL BUILDINGS. [REDACTED]				
SOFIA/KUMARITSA AIRFIELD NO APPARENT CHANGE SINCE [REDACTED] AIRCRAFT -- NONE OBSERVED. [REDACTED]	4249N 02318E	0322	[REDACTED]	85-D
KURILO LEAD SMELTING WORKS DAMENRETZ IDENTIFICATION ONLY. [REDACTED]	4249N 02321E	0322	[REDACTED]	46
SLIVNITSA, BARRACKS AND STORAGE AREA IDENTIFICATION ONLY. [REDACTED]	4250N 02301E	0322	[REDACTED]	178-A
BALSHA EXPLOSIVES STORAGE AREA ONE NM EAST OF BALSHA. FENCED AREA CONTAINS 10 STORAGE BUNKERS. [REDACTED]	4251N 02317E	0322	[REDACTED]	136
SOFIA SAM SITE B-33 NO APPARENT CHANGE SINCE [REDACTED] [REDACTED]	4256N 02306E	0322	[REDACTED]	85-M1
PLOVDIV AIRFIELD IDENTIFICATION ONLY. [REDACTED]	4207N 02447E	0322	[REDACTED]	65-A

TOP SECRET [REDACTED]

TOP SECRET [REDACTED]

NPIC/R-144/63

City, Installation	Coordinates	WAC	Installation Numbers	
			BE	NPIC
PLOVDIV COMPLEX IDENTIFICATION ONLY. [REDACTED]	4208N 02445E	0322	[REDACTED]	65
GRAF IGNATIEVO AIRFIELD IDENTIFICATION ONLY. [REDACTED]	4217N 02443E	0322	[REDACTED]	30
KARLOVO AMMO DEPOT WEST ONE NM WEST OF LEVSKIGRAD. (FORMERLY REPORTED AS LEVSKIGRAD AMMO DEPOT WEST.) RAIL-SERVED, SECURED AREA CONTAINS APPROXIMATELY 35 BUILDINGS. [REDACTED]	4238N 02447E	0322	[REDACTED]	48-A
VAZOVGRAD STATE ARSENAL WEST EDGE OF VAZOVGRAD. LARGE, RAIL-SERVED, SECURED INSTALLATION CONTAINS 7 LARGE FABRICATION BUILDINGS, APPROXIMATELY 10 LARGE WAREHOUSE-TYPE BUILDINGS, AND NUMEROUS SMALL ASSOCIATED BUILDINGS. [REDACTED]	4239N 02444E	0322	[REDACTED]	86
TROYAN AREA, STORAGE 5 NM NORTH OF TROYAN. SMALL SECURED AREA CONTAINS 5 WAREHOUSE-TYPE BUILDINGS AND 5 SMALL SUPPORT BUILDINGS. [REDACTED]	4254N 02442E	0322	[REDACTED]	94-B

TOP SECRET [REDACTED]

TOP SECRET

NPIC/R-144/63

City, Installation	Coordinates	WAC	Installation Numbers	
			BE	NPIC
KAZANLUK ARMY BARRACKS IDENTIFICATION ONLY. <span style="border: 1px solid black; display: inline-block; width: 400px; height: 20px; margin-top: 5px;"></span>	4237N 02522E	0322	<span style="border: 1px solid black; display: inline-block; width: 50px; height: 15px;"></span>	34-A
ASEN EXPLOSIVES STORAGE AREA IDENTIFICATION ONLY. <span style="border: 1px solid black; display: inline-block; width: 300px; height: 15px; margin-top: 5px;"></span>	4240N 02511E	0322		161
BELOGRADCHIK GARRISON AND TRAINING AREA .5 NM NORTH OF BELOGRADCHIK. AREA CONTAINS APPROXIMATELY 36 BARRACKS, ADMINISTRATIVE, AND STORAGE BUILDINGS. <span style="border: 1px solid black; display: inline-block; width: 300px; height: 15px; margin-top: 5px;"></span>	4337N 02241E	0322		135
VIDIN COMPLEX IDENTIFICATION ONLY. <span style="border: 1px solid black; display: inline-block; width: 300px; height: 20px; margin-top: 5px;"></span>	4359N 02251E	0322	<span style="border: 1px solid black; display: inline-block; width: 50px; height: 15px;"></span>	100-A
KOSTELEVO AMMUNITION DEPOT ONE NM SOUTH OF KOSTELEVO. SECURED DEPOT CONTAINS 13 REVETTED STORAGE BUILDINGS AND 2 BUILDINGS OF UNDETERMINED USE. <span style="border: 1px solid black; display: inline-block; width: 300px; height: 15px; margin-top: 5px;"></span>	4312N 02337E	0322		171
VRATSA ARMY BARRACKS NORTHWEST NW EDGE OF VRATSA. BARRACKS AREA CONTAINS APPROXIMATELY 120 BUILDINGS, INCLUDING BARRACKS, AMMUNITION STORAGE, ADMINISTRATIVE, AND SUPPORT BUILDINGS. <span style="border: 1px solid black; display: inline-block; width: 300px; height: 15px; margin-top: 5px;"></span>	4313N 02332E	0322	<span style="border: 1px solid black; display: inline-block; width: 50px; height: 15px;"></span>	102-B

TOP SECRET

TOP SECRET [REDACTED]

NPIC/R-144/63

City, Installation	Coordinates	WAC	Installation Numbers	
			BE	NPIC
MIKHAYLOVGRAD ARMY BARRACKS NORTH NORTH EDGE OF MIKHAYLOVGRAD. AREA CONTAINS APPROXIMATELY 22 BARRACKS-TYPE BUILDINGS, 3 ADMINISTRATIVE BUILDINGS, AND 9 STORAGE BUILDINGS. PROBABLY FENCED. [REDACTED]	4325N 02313E	0322	[REDACTED]	175-A
GABROVNITSA AIRFIELD NORTH EDGE OF GABROVNITSA. 7,200 X 200 FT WNW/ESE CONCRETE RUNWAY, SERVICEABLE. AIRCRAFT -- NONE OBSERVED. [REDACTED]	4333N 02316E	0322	[REDACTED]	23
LOM EXPLOSIVES STORAGE AREA IDENTIFICATION ONLY. [REDACTED]	4349N 02312E	0322	[REDACTED]	49-B
LOM ARMY BARRACKS SOUTH IDENTIFICATION ONLY. [REDACTED]	4349N 02315E	0322	[REDACTED]	49-C
LOVECH AMMO DEPOT SW NO APPARENT CHANGE SINCE [REDACTED] [REDACTED]	4307N 02442E	0322	[REDACTED]	50-B
LOVECH STORAGE AREA 2 NM NORTH OF LOVECH. PROBABLY SECURED, SMALL STORAGE AREA CONTAINS 5 STORAGE WAREHOUSE-TYPE BUILDINGS. [REDACTED]	4310N 02443E	0322	[REDACTED]	50-A

TOP SECRET [REDACTED]

TOP SECRET [REDACTED]

NPIC/R-144/63

City, Installation	Coordinates	WAC	Installation Numbers	
			BE	NPIC
TELISH AIRFIELD NW EDGE OF TELISH. 5,700 X 4,000 FT SOD LANDING AREA, SERVICEABLE. AIRCRAFT -- 4 DUMMY OR MOCK-UP AIRCRAFT [REDACTED]	4320N 02415E	0322	[REDACTED]	92
PLEVEN ARMY BARRACKS SOUTHWEST ONE NM SW OF PLEVEN. SMALL BARRACKS AREA CONTAINS APPROXIMATELY 10 BUILDINGS. [REDACTED]	4324N 02436E	0322	[REDACTED]	64-E
PLEVEN ARMY BARRACKS SOUTH SOUTH EDGE OF PLEVEN. SMALL BARRACKS AREA CONTAINS 5 BARRACKS AND ONE ADMINISTRATIVE-TYPE BUILDING [REDACTED]	4324N 02437E	0322	[REDACTED]	64-B
GRIVITSA RADIO STATION 2 NM EAST OF GRIVITSA. APPROXIMATELY 10 SMALL BUILDINGS AND 2 POSSIBLE RADIO TOWERS OBSERVED. [REDACTED]	4324N 02445E	0322	[REDACTED]	162
PLEVEN COMPLEX NO APPARENT CHANGE SINCE [REDACTED] [REDACTED]	4325N 02436E	0322	[REDACTED]	64
PELOVO AIRFIELD 2.6 NM SW OF PELOVO. APPROXIMATELY 4,500 X 3,000 FT SOD E/W LANDING AREA, SERVICEABLE. AIRCRAFT -- NONE OBSERVED.	4327N 02408E	0322	[REDACTED]	53

TOP SECRET [REDACTED]

TOP SECRET [REDACTED]

NPIC/R-144/63

City, Installation	Coordinates	WAC	Installation Numbers	
			BE	NPIC
[REDACTED] DOLNA MITROPOLIYA AIRFIELD IMMEDIATELY SOUTH OF DOLNA MITROPOLIYA. 4,800 X 2,200 FT ENE/WSW SOD LANDING AREA, PROBABLY SERVICEABLE. AIRCRAFT -- NONE OBSERVED. [REDACTED]	4327N 02431E	0322	[REDACTED]	18
SEVLIEVO ARMY BARRACKS WEST WEST EDGE OF SEVLIEVO. SMALL PROBABLE SECURED AREA CONTAINS 7 WAREHOUSE/BARRACKS BUILDINGS AND 8 SMALL ASSOCIATED BUILDINGS. [REDACTED]	4301N 02505E	0322	[REDACTED]	168-A
TURNOVO AREA, EXPLOSIVES STORAGE 1.5 NM SSE OF TURNOVO. SECURED AREA CONTAINS APPROXIMATELY 40 STORAGE BUILDINGS, AND APPROXIMATELY 10 ADMINISTRATIVE/SUPPORT BUILDINGS. [REDACTED]	4303N 02539E	0322	[REDACTED]	95-A
PAVLIKENI ARMY AMMUNITION DEPOT NW NO APPARENT CHANGE SINCE [REDACTED] [REDACTED]	4315N 02518E	0322	[REDACTED]	167
BUTOVO MILITARY DEPOT ONE NM SOUTH OF BUTOVO. AREA CONTAINS 4 LARGE WAREHOUSE-TYPE BUILDINGS, 6 SMALLER WAREHOUSE-TYPE BUILDINGS AND APPROXIMATELY 5 SMALL ASSOCIATED BUILDINGS. [REDACTED]	4317N 02513E	0322	[REDACTED]	9

TOP SECRET [REDACTED]

TOP SECRET [REDACTED]

NPIC/R-144/63

City, Installation	Coordinates	WAC	Installation Numbers	
			BE	NPIC
KAMENETS AIRFIELD NO APPARENT CHANGE SINCE [REDACTED] AIRCRAFT --- 5 POSSIBLE AIRCRAFT [REDACTED] [REDACTED]	4320N 02500E	0322	[REDACTED]	31
RUSE COMPLEX NO APPARENT CHANGE SINCE [REDACTED] [REDACTED]	4350N 02557E	0322	[REDACTED]	73
STRAZHITSA AREA, EXPLOSIVES STORAGE NO APPARENT CHANGE SINCE [REDACTED] [REDACTED]	4315N 02600E	0322	[REDACTED]	208
VETOVO (KHLEBAROVO) AMMUNITION DEPOT NO APPARENT CHANGE SINCE [REDACTED] [REDACTED]	4340N 02617E	0322	[REDACTED]	198
SHTRUKLEVO AIRFIELD NO APPARENT CHANGE SINCE [REDACTED] [REDACTED] AIRCRAFT --- NONE OBSERVED. [REDACTED]	4342N 02604E	0322	[REDACTED]	80
RUSE AREA, MILITARY INSTALLATION NO APPARENT CHANGE SINCE [REDACTED] [REDACTED]	4347N 02601E	0322	[REDACTED]	74-A

TOP SECRET [REDACTED]



TOP SECRET [REDACTED]

NPIC/R-144/63

City, Installation	Coordinates	WAC	Installation Numbers	
			BE	NPIC
TOLBUKHIN AIRFIELD IDENTIFICATION ONLY. [REDACTED]	4336N 02750E	0323	[REDACTED]	4-A
GABROVNITSA, MILITARY INSTALLATION 3.5 NM WEST OF GABROVNITSA. INSTALLATION INCLUDES 3 PROBABLE EXPLOSIVES STORAGE BUNKERS, 6 REVETTED STORAGE BUILDINGS, AND A POSSIBLE TRAINING AREA TO THE NORTH. [REDACTED]	4332N 02311E	0332		23-A
-CHINA-				
YANG-SHU-HO-TZU, POSS MIL AREA NO APPARENT CHANGE SINCE [REDACTED]	4544N 13229E	0282		114-A
YANG-SHU-HO-TZU POSSIBLE AMMUNITION STORAGE IDENTIFICATION ONLY. [REDACTED]	4545N 13223E	0282		114
SHA-KANG-TSUN AREA, MINING ACTIVITY IDENTIFICATION ONLY. [REDACTED]	4641N 13113E	0282		109
SHUANG-HO-CHEN AIRFIELD SOUTHEAST ONE NM SE OF SHUANG-HO-CHEN. 3,300 X 300 FT NW/SE PROBABLE GRADED EARTH RUNWAY APPEARS ABANDONED AND UNSERVICEABLE. AIRCRAFT -- NONE OBSERVED. [REDACTED]	4559N 13018E	0283	[REDACTED]	61-B

TOP SECRET [REDACTED]

TOP SECRET

NPIC/R-144/63

City, Installation	Coordinates	WAC	Installation Numbers	
			BE	NPIC
<p>CHANG-FA-TUN AIRFIELD                      APPROXIMATELY ONE NM NW OF CHANG-FA-TUN.                      APPROXIMATELY 3,000 FT WNW/ESE HARD SURFACED,                      UNSERVICEABLE RUNWAY. AIRFIELD APPEARS                      ABANDONED.</p> <span style="border: 1px solid black; display: inline-block; width: 300px; height: 25px; margin-top: 5px;"></span>	4610N 12942E	0283	<span style="border: 1px solid black; display: inline-block; width: 50px; height: 100px;"></span>	26
<p>I-LAN AIRFIELD                      ONE NM SE OF I-LAN.                      APPROXIMATELY 2,900 FT ESE/WNW PREPARED                      SURFACE RUNWAY, WIDTH UNDETERMINED, AND                      APPROXIMATELY 1,700 FT ENE/WSW PREPARED                      SURFACE RUNWAY, WIDTH UNDETERMINED, BOTH                      PROBABLY SERVICEABLE.                      AIRCRAFT -- NONE OBSERVED.</p> <span style="border: 1px solid black; display: inline-block; width: 300px; height: 25px; margin-top: 5px;"></span>	4618N 12934E	0283		44
<p>SHUANG-HO-CHEN AIRFIELD NORTHWEST                      1.5 NM NW OF SHUANG-HO-CHEN.                      3,300 X 300 FT NW/SE PROBABLE GRADED EARTH                      RUNWAY APPEARS ABANDONED AND UNSERVICEABLE.                      AIRCRAFT -- NONE OBSERVED.</p> <span style="border: 1px solid black; display: inline-block; width: 300px; height: 25px; margin-top: 5px;"></span>	4600N 13015E	0283		61-A
<p>CHI-HSING-CHEN AIRFIELD                      2 NM NW OF WO-KEN AND 13 NM SSW OF CHIEN-CHEN-                      CHIEH.                      3,400 X 300 FT NW/SE RUNWAY AND 3,400 X 300 FT                      WNW/ESE RUNWAY, BOTH PROBABLY GRADED EARTH AND                      BOTH PROBABLY ABANDONED AND UNSERVICEABLE.                      AIRCRAFT -- NONE OBSERVED.</p> <span style="border: 1px solid black; display: inline-block; width: 300px; height: 25px; margin-top: 5px;"></span>	4601N 13027E	0283		30

TOP SECRET

TOP SECRET [REDACTED]

NPIC/R-144/63

City, Installation	Coordinates	WAC	Installation Numbers	
			BE	NPIC
[REDACTED] SAN-TAO-KANG AIRFIELD 1.5 NM SE OF YUNG-AN-TUN. APPROXIMATELY 3,400 FT WNW/ESE GRADED EARTH RUNWAY, UNSERVICEABLE. AIRFIELD APPEARS ABANDONED. AIRCRAFT -- NONE OBSERVED. [REDACTED]	4607N 13009E	0283	[REDACTED]	57
CHIA-MU-SSU COMPLEX NO APPARENT CHANGE SINCE [REDACTED] [REDACTED]	4649N 13022E	0283	[REDACTED]	31
SHUANG-CHENG-TZU AIRFIELD NO APPARENT CHANGE SINCE [REDACTED] [REDACTED] AIRCRAFT -- NONE OBSERVED. [REDACTED]	4021N 09947E	0287	[REDACTED]	1-C
SHUANG-CHENG-TZU MISSILE CPX SAM SITE 10.1 NM NNE OF SHUANG-CHENG-TZU NORTH AIRFIELD AT 41-06-30N 100-20-00E. COMPLETED SA-2 SAM SITE. [REDACTED]	4106N 10020E	0287	[REDACTED]	1-H
SHUANG-CHENG-TZU MISSILE TEST CENTER APPROXIMATELY 50 NM NE OF SHUANG-CHENG-TZU. TEST CENTER CONSISTS OF 3 SSM LAUNCH AREAS (AREA B APPEARS ABANDONED), A SAM LAUNCH AREA, INSTRUMENTATION POINTS, STORAGE AREAS, AND SEVERAL SUPPORT AREAS. [REDACTED]	4107N 10020E	0287	[REDACTED]	1

TOP SECRET [REDACTED]

TOP SECRET [REDACTED]

NPIC/R-144/63

City, Installation	Coordinates	WAC	Installation Numbers	
			BE	NPIC
SHUANG-CHENG-TZU AREA, BARRACKS APPROXIMATELY 60 NM NNE OF SHUANG-CHENG-TZU MISSILE TEST CENTER. APPROXIMATELY 60 BARRACKS-TYPE BUILDINGS AND NUMEROUS ADMINISTRATIVE/SUPPORT BUILDINGS. [REDACTED]	4154N 10102E	0287		1-E
SHUANG-CHENG-TZU AREA, AIRSTRIP APPROXIMATELY 60 NM NNE OF SHUANG-CHENG-TZU MISSILE TEST CENTER. APPROXIMATELY 2,000 X 150 FT NW/SE PROBABLE GRADED EARTH RUNWAY, PROBABLY SERVICEABLE, WITH A 500 FT OVERRUN AT THE NW END. AIRCRAFT -- NONE OBSERVED. [REDACTED]	4154N 10102E	0287		1-F
TU-KO-MA-CHING, TEST RANGE 3 NM SW OF TU-KO-MA-CHING, 21 NM NW OF PAO-TOU. TEST RANGE CONSISTS OF A TEST AREA WITH AN UNDETERMINED NUMBER OF FIRING/LAUNCH POSITIONS, A RAIL SERVED EXPLOSIVE/PROPELLANT HANDLING AREA WITH APPROXIMATELY 24 BUILDINGS, AN EXPLOSIVES/PROPELLANT STORAGE AREA CONTAINING 3 LARGE AND 2 SMALLER REVETTED BUILDINGS, AND 2 HOUSING AREAS CONTAINING APPROXIMATELY 16 LARGE AND 2 SMALLER BUILDINGS. AN UNIDENTIFIED SECURED FACILITY WITH APPROXIMATELY 3 BUILDINGS IS LOCATED 3 NM WEST OF THE MAIN FACILITY. [REDACTED]	4051N 10941E	0288		18

TOP SECRET [REDACTED]

TOP SECRET [REDACTED]

NPIC/R-144/63

City, Installation	Coordinates	WAC	Installation Numbers	
			BE	NPIC
PAO-TOU COMPLEX IDENTIFICATION ONLY. [REDACTED]	4035N 11001E	0288	[REDACTED]	13-C
KUEI-SUI COMPLEX COMPLEX, 12 SQ MI IN AREA, INCLUDES EXTENSIVE RESIDENTIAL AREAS, A LARGE BARRACKS AREA, ONE FABRICATION INDUSTRY, 2 PROCESSING INDUSTRIES, AND MINOR INDUSTRIES AND STORAGE FACILITIES. [REDACTED]	4047N 11137E	0288	[REDACTED]	7-A
KUEI-SUI AIRFIELD EAST 5.5 NM ENE OF KUEI-SUI. APPROXIMATELY 5,000 X 200 FT ENE/WSW HARD- SURFACE RUNWAY, SERVICEABLE. SCARRED AREA NW OF RUNWAY INDICATES POSSIBLE CONSTRUCTION OF ALTERNATE RUNWAY OR TAXIWAY. AIRCRAFT -- NONE OBSERVED. [REDACTED]	4052N 11150E	0288	[REDACTED]	7-B
TA-TUNG AIRFIELD SOUTHWEST 5.5 NM SW OF TA-TUNG. AIRFIELD ABANDONED. SEVERAL BUILDINGS ON ONE END OF FORMER LANDING AREA. [REDACTED]	4001N 11310E	0288	[REDACTED]	16-A
TA-TUNG COMPLEX COMPLEX, APPROXIMATELY 25 SQ MI IN AREA, CONTAINS RAIL FACILITIES, POWER PLANT, SEVERAL INDUSTRIES, AND NUMEROUS BARRACKS AND STORAGE AREAS. [REDACTED]	4008N 11313E	0288	[REDACTED]	16

TOP SECRET [REDACTED]

TOP SECRET [REDACTED]

NPIC/R-144/63

City, Installation	Coordinates	WAC	Installation Numbers	
			BE	NPIC
<p>[REDACTED]</p> <p>YANG-KAO AREA MILITARY AREA 1.5 NM WEST OF YANG-KAO. SECURED AREA CONTAINS 40 TO 45 BARRACKS/ STORAGE BUILDINGS. IMMEDIATELY EAST IS ANOTHER AREA WHICH CONTAINS 12 TO 15 SMALLER BUILDINGS.</p> <p>[REDACTED]</p>	4022N 11344E	0288		26
<p>YANG-KAO AREA, MILITARY BARRACKS 8 NM NE OF YANG-KAO. AREA CONTAINS APPROXIMATELY 24 BARRACKS BUILDINGS, 6 ADMINISTRATIVE BUILDINGS, AND AT LEAST 12 SUPPORT BUILDINGS.</p> <p>[REDACTED]</p>	4025N 11354E	0288		26-A
<p>CHI-NING AREA, POL STORAGE APPROXIMATELY 10 NM SOUTH OF CHI-NING. SECURED AREA CONTAINS 24 LARGE TANKS AND 4 SMALL TANKS.</p> <p>[REDACTED]</p>	4052N 11303E	0288		3-E
<p>CHI-NING, STORAGE AREA 8 NM SOUTH OF CHI-NING. STORAGE AREA CONSISTS OF 34 LARGE WAREHOUSE- TYPE BUILDINGS. SMALL SUPPORT AREA IMMEDIATELY NORTH OF BUILDINGS.</p> <p>[REDACTED]</p>	4054N 11304E	0288		3-D

TOP SECRET [REDACTED]

TOP SECRET [REDACTED]

NPIC/R-144/63

City, Installation	Coordinates	WAC	Installation Numbers	
			BE	NPIC
CHI-NING AIRFIELD (REPORTED) NO AIRFIELD OBSERVED AT THIS LOCATION. [REDACTED]	4057N 11302E	0288		3-C
CHAI-KOU-PAO, MILITARY GARRISONS NO APPARENT CHANGE SINCE [REDACTED] [REDACTED]	4040N 11424E	0288		1-A
HSUAN-HUA AIRFIELD 5.8 NM NNW OF HSUAN-HUA. 5,000 X 250 FT NW/SE CONCRETE RUNWAY, SERVICEABLE. AIRCRAFT -- NONE OBSERVED. [REDACTED]	4042N 11458E	0288	[REDACTED]	6
CHANG-CHIA-KOU AIRFIELD SOUTHEAST AIRFIELD RETURNED TO AGRICULTURE. [REDACTED]	4044N 11455E	0288	[REDACTED]	2-H
CHANG-CHIA-KOU (KALGAN) COMPLEX COMPLEX, 5 SQ MI IN AREA, IS A TRANSPORTATION AND MINOR INDUSTRIAL CENTER WITH RAILROAD YARDS AND SHOPS, FABRICATION PLANT IN SOUTH PORTION, MILITARY BARRACKS AREA ON NE EDGE, AND LIGHT INDUSTRY ON WEST EDGE. [REDACTED]	4050N 11456E	0288	[REDACTED]	2

TOP SECRET [REDACTED]

TOP SECRET [REDACTED]

NPIC/R-144/63

City, Installation	Coordinates	WAC	Installation Numbers	
			BE	NPIC
CHI-NING (TSINING) COMPLEX NO APPARENT CHANGE SINCE [REDACTED] [REDACTED]	4102N 11305E	0288	[REDACTED]	3
SHA-CHENG, MILITARY AREA ON WNW EDGE OF SHA-CHENG. AREA CONTAINS APPROXIMATELY 60 BARRACKS-TYPE BUILDINGS, APPROXIMATELY 10 STORAGE-TYPE BUILDINGS, MOTOR POOL, AND ADJACENT TRACK ACTIVITY. [REDACTED]	4024N 11530E	0289		41
HSIA-HUA-YUAN THERMAL POWER PLANT NW EDGE OF HSIA-HUA-YUAN. PLANT CONTAINS A BOILERHOUSE, GENERATOR HALL, TRANSFORMER YARD, AND 3 COOLING TOWERS. RAIL SERVED. [REDACTED]	4029N 11516E	0289	[REDACTED]	38
HSUAN-HUA COMPLEX NO APPARENT CHANGE SINCE [REDACTED] [REDACTED]	4036N 11503E	0289		13-A
PEIPING CENTRAL AIRFIELD APPROXIMATELY 15 NM NE OF PEIPING. 9,200 X 300 FT N/S HARD-SURFACE RUNWAY, SERVICEABLE. AIRCRAFT --- APPROXIMATELY 12 UNIDENTIFIED AIRCRAFT [REDACTED]	4004N 11635E	0289		34

TOP SECRET [REDACTED]



TOP SECRET [REDACTED]

NPIC/R-144/63

City, Installation	Coordinates	WAC	Installation Numbers	
			BE	NPIC
[REDACTED]				
PEIPING SAM SITE B-35 NO APPARENT CHANGE SINCE [REDACTED]	4009N 11618E	0289	[REDACTED]	33
[REDACTED]				
CHANG-PING AIRFIELD 7 NM SE OF CHANG-PING. 6,200 X 180 FT NNW/SSE CONCRETE RUNWAY, SERVICEABLE. AIRCRAFT -- AT LEAST 8 UNIDENTIFIED AIRCRAFT.	4009N 11619E	0289	[REDACTED]	3
[REDACTED]				
NAN-KOU COMPLEX COMPLEX, APPROXIMATELY 4 SQ MI IN AREA, CONTAINS RAILROAD YARDS, SHOPS, AND REPAIR PLANT. NUMEROUS BARRACKS AREAS WITH HEAVY TRACK ACTIVITY LOCATED TO NORTH AND SE.	4014N 11608E	0289	[REDACTED]	21
[REDACTED]				
[REDACTED]				
[REDACTED]				

TOP SECRET [REDACTED]

NPIC/R-144/63

City, Installation	Coordinates	WAC	Installation Numbers	
			BE	NPIC
MI-YUN AREA, PROBABLE HYDRO POWER PLANT NO APPARENT CHANGE SINCE [REDACTED] [REDACTED]	4031N 11653E	0289		39
CHENG-TE AIRFIELD NO APPARENT CHANGE SINCE [REDACTED] AIRCRAFT -- NONE OBSERVED. [REDACTED]	4057N 11757E	0289	[REDACTED]	5-B
SUI-CHUNG AIRFIELD NO APPARENT CHANGE SINCE [REDACTED] AIRCRAFT -- NONE OBSERVED. [REDACTED]	4019N 12021E	0289		24
HSING-CHENG AIRFIELD NO APPARENT CHANGE SINCE [REDACTED] AIRCRAFT -- 4 POSSIBLE AIRCRAFT. [REDACTED]	4036N 12043E	0289		11
HSING-CHENG BARRACKS NO APPARENT CHANGE SINCE [REDACTED] [REDACTED]	4039N 12043E	0289		11-A
HU-LU-TAO SULPHURIC ACID PLANT NO APPARENT CHANGE SINCE [REDACTED] [REDACTED]	4043N 12056E	0289		14-D
HU-LU-TAO PORT FACILITIES NO APPARENT CHANGE SINCE [REDACTED] [REDACTED]	4043N 12059E	0289		14-C

TOP SECRET [REDACTED]

NPIC/R-144/63

City, Installation	Coordinates	WAC	Installation Numbers		
			BE	NPIC	
LIEN-SHAN COMPLEX NO APPARENT CHANGE SINCE [REDACTED] [REDACTED]	4045N 12050E	0289	[REDACTED]	19	25X1
CHIN-HSI AIRFIELD NO APPARENT CHANGE SINCE [REDACTED] AIRCRAFT -- NONE OBSERVED. [REDACTED]	4045N 12052E	0289	[REDACTED]	19-A	
CHAO-YANG AREA, MINING AND PROCESSING NO SIGNIFICANT CHANGE SINCE [REDACTED] [REDACTED]	4135N 12030E	0289	[REDACTED]	4-A	
CHIN-HSIEN AIRFIELD WEST NO APPARENT CHANGE SINCE [REDACTED] AIRCRAFT -- NONE OBSERVED. [REDACTED]	4106N 12104E	0289	[REDACTED]	7-A	25X1
CHIN-CHOU (CHIN-HSIEN) COMPLEX NO APPARENT CHANGE SINCE [REDACTED] [REDACTED]	4107N 12106E	0289	[REDACTED]	7	
CHIN-HSIEN AIRFIELD NORTH IDENTIFICATION ONLY. [REDACTED]	4111N 12110E	0289	[REDACTED]	7-C	
LOP NOR AREA, CIRCULAR GROUND SCAR IDENTIFICATION ONLY. [REDACTED]	4045N 08940E	0330	[REDACTED]	15	
TUN-HUANG AREA, MILITARY AREA 8 NM SE OF TUN-HUANG. APPROXIMATELY 150 BARRACKS AND STORAGE BUILDINGS OBSERVED. [REDACTED]	4005N 09435E	0331	[REDACTED]	3	25X1

TOP SECRET [REDACTED]

25X1

TOP SECRET

NPIC/R-144/63

City, Installation	Coordinates	WAC	Installation Numbers	
			BE	NPIC
HA-MI AIRFIELD NO 2 2 NM EAST OF HA-MI. 4,200 X 190 FT NE/SW NATURAL SURFACE RUNWAY, APPEARS SERVICEABLE. AIRCRAFT -- NONE OBSERVED. <span style="border: 1px solid black; display: inline-block; width: 400px; height: 30px; margin-top: 5px;"></span>	4250N 09333E	0331	<span style="border: 1px solid black; display: inline-block; width: 50px; height: 15px;"></span>	2-A
HA-MI UNUSUAL GROUND PATTERN NO APPARENT CHANGE SINCE <span style="border: 1px solid black; display: inline-block; width: 150px; height: 15px;"></span> <span style="border: 1px solid black; display: inline-block; width: 450px; height: 40px; margin-top: 5px;"></span>	4230N 09410E	0331		1-B

25X1

25X1

25X1

25X1

25X1

25X1

TOP SECRET [REDACTED]

NPIC/R-144/63

City, Installation	Coordinates	WAC	Installation Numbers	
			BE	NPIC
HA-MI UNUSUAL GROUND PATTERN NO APPARENT CHANGE SINCE [REDACTED]	4305N 09255E	0331		1-C
HSING-LUNG-CHUANG, POSS MINERAL PROCESSING NO APPARENT CHANGE SINCE [REDACTED]	3658N 10051E	0332		21
A-SSU-HO-TA, MILITARY BARRACKS AREA IDENTIFICATION ONLY.	3754N 09515E	0332		13
PU-KO-HO VALLEY, RAILROAD UNDER CONSTRUCTION RAILROAD APPEARS TO BE UNDER CONSTRUCTION FROM 37-04N 099-10E TO 37-10N 097-50E.	3710N 09835E	0332		11-B
CHANG-YEH AIRFIELD SOUTHEAST NO APPARENT CHANGE SINCE [REDACTED] AIRCRAFT -- NONE OBSERVED.	3850N 10045E	0332	[REDACTED]	1-B
SHAN-TAN AREA, MINING ACTIVITY ALONG RAIL SPUR EXTENDING SW FROM SHAN-TAN FOR APPROXIMATELY 10 NM. ACTIVITY CONSISTS OF 6 MINING AREAS WITH POSSIBLE PROCESSING AT 2 OF THE MINING AREAS.	3845N 10115E	0332		7-A

TOP SECRET [REDACTED]

25X1

TOP SECRET

NPIC/R-144/63

25X1

25X1

25X1

25X1

25X1

City, Installation	Coordinates	WAC	Installation Numbers	
			BE	NPIC
PAI-LAO-HU-TUN COMPLEX RAIL-SERVED COMPLEX, APPROXIMATELY 6 SQ MI IN AREA, CONTAINS OIL REFINERY AND POWER PLANT WITH 2 PROBABLE OIL FIELDS IN ADJACENT AREAS. <span style="border: 1px solid black; display: inline-block; width: 400px; height: 20px; margin-top: 5px;"></span>	3941N 09752E	0332	<span style="border: 1px solid black; display: inline-block; width: 50px; height: 40px; vertical-align: middle;"></span>	15
PAI-LAO-HU-TUN PETROLEUM REFINERY YU-MEN NORTH SIDE OF PAI-LAO-HU-TUN. MEDIUM SIZE OIL REFINERY CONTAINS AT LEAST 12 LARGE STORAGE TANKS, SEVERAL SMALLER TANKS, AND NUMEROUS BUILDINGS. AREA IS RAIL-SERVED BY SPUR FROM LAN CHOU-TI-HUA RAILROAD. <span style="border: 1px solid black; display: inline-block; width: 400px; height: 20px; margin-top: 5px;"></span>	3941N 09752E	0332	<span style="border: 1px solid black; display: inline-block; width: 50px; height: 40px; vertical-align: middle;"></span>	15-A
PAI-LAO-HU-TUN AREA, BARRACKS AND STORAGE APPROXIMATELY 15 NM NORTH OF PAI-LAO-HU-TUN. APPROXIMATELY 42 CLOSELY SPACED STORAGE BUILDINGS IN 3 ROWS. THREE BARRACKS AREAS -- ONE IMMEDIATELY EAST OF THE STORAGE BUILDINGS CONSISTS OF 39 HOUSING UNITS, A SECOND IMMEDIATELY WEST CONSISTS OF 28 UNITS, A THIRD IMMEDIATELY WEST OF THE SECOND IS STILL UNDER CONSTRUCTION AND CONSISTS OF APPROXIMATELY 42 COMPLETED 2-STORY UNITS AND 9 OR 10 NEW FOUNDATIONS. THREE LARGE RECTANGULAR STORAGE BUILDINGS AND SEVERAL SMALLER BUILDINGS ARE LOCATED ADJACENT TO THE RAILROAD. <span style="border: 1px solid black; display: inline-block; width: 400px; height: 20px; margin-top: 5px;"></span>	3955N 09752E	0332		15-B

TOP SECRET [REDACTED]

NPIC/R-144/63

City, Installation	Coordinates	WAC	Installation Numbers	
			BE	NPIC
CHIU-CHUAN AREA, RR REPAIR AND WAREHOUSE FAC NO APPARENT CHANGE SINCE [REDACTED] [REDACTED]	3945N 09803E	0332		3-D
CHIU-CHUAN COMPLEX WALLED TOWN, APPROXIMATELY 2 SQ MI IN AREA WITH EXPANSION TO SOUTH AND WEST, APPEARS TO BE AGRICULTURAL IN NATURE. NO INDUSTRIAL ACTIVITY OBSERVED. [REDACTED]	3946N 09834E	0332	[REDACTED]	3-E
LAN-CHOU -- TI-HUA RAILROAD LINE, NEW SPUR APPROXIMATELY 23 NM WNW OF CHIU-CHUAN. COMPLETED, OPERATIONAL RAIL SPUR BRANCHES OFF THE LAN-CHOU -- TI-HUA RAILROAD JUST WEST OF THE RAILROAD REPAIR AND WAREHOUSE FACILITY AT 39-50N 098-05E AND EXTENDS WESTWARD TO THE PAI-LAO-HUN-TUN PETROLEUM REFINERY YU-MEN (39-41N 097-52E). [REDACTED]	3950N 09805E	0332		24

TOP SECRET [REDACTED]

TOP SECRET [REDACTED]

NPIC/R-144/63

City, Installation	Coordinates	WAC	Installation Numbers	
			BE	NPIC
CHIA-YU-KUAN AIRFIELD NO APPARENT CHANGE SINCE [REDACTED] AIRCRAFT -- NONE OBSERVED. [REDACTED]	3951N 09823E	0332	[REDACTED]	2
CHANG-YEH AREA, POL STORAGE LOCATED APPROXIMATELY 3 NM NE OF CHANG-YEH. NINE LARGE, PROBABLE POL TANKS, PROBABLY SECURED. IMMEDIATELY WEST OF THE TANKS IS A STORAGE AREA CONSISTING OF 27 LARGE WAREHOUSE- TYPE BUILDINGS AND NUMEROUS SMALLER BUILDINGS. RAIL SERVED. [REDACTED]	3902N 10041E	0332		1-C
SU-KAN HU (LAKE) AREA, OIL FIELD NO APPARENT CHANGE SINCE [REDACTED] [REDACTED]	3825N 09315E	0333		5
TE-HSIEN COMPLEX COMPLEX, APPROXIMATELY 5 SQ MI IN AREA, CONTAINS ARSENAL, MILITARY GARRISON, RAIL YARDS AND SHOPS, AND TEXTILE MILL. [REDACTED]	3727N 11618E	0381	[REDACTED]	66
KU-CHENG AIRFIELD NO APPARENT CHANGE SINCE [REDACTED] [REDACTED] AIRCRAFT -- AT LEAST ONE AIRCRAFT DISCERNIBLE [REDACTED]	3730N 11606E	0381	[REDACTED]	30



TOP SECRET [REDACTED]

NPIC/R-144/63

City, Installation	Coordinates	WAC	Installation Numbers	
			BE	NPIC
SANG-YUAN BARRACKS AREA NO APPARENT CHANGE SINCE [REDACTED] [REDACTED]	3738N 11622E	Ø381		94
NING-CHING MILITARY GARRISON NO APPARENT CHANGE SINCE [REDACTED] [REDACTED]	3739N 11649E	Ø381		96
CHING-HSIEN MILITARY GARRISON NO APPARENT CHANGE SINCE [REDACTED] [REDACTED]	3742N 11616E	Ø381		93
FOU-CHENG AREA, MILITARY BARRACKS NO APPARENT CHANGE SINCE [REDACTED] [REDACTED]	3753N 11612E	Ø381		99
CHIAO-HO AREA, MILITARY GARRISON NO APPARENT CHANGE SINCE [REDACTED] [REDACTED]	38Ø1N 11617E	Ø381		91
PO-TOU-CHEN BARRACKS AREA NO APPARENT CHANGE SINCE [REDACTED] [REDACTED]	38Ø4N 11634E	Ø381		92

TOP SECRET [REDACTED]

TOP SECRET [REDACTED]

NPIC/R-144/63

City, Installation	Coordinates	WAC	Installation Numbers	
			BE	NPIC
HSIEN-HSIEN AREA, MILITARY GARRISON NO APPARENT CHANGE SINCE [REDACTED] [REDACTED]	3812N 11607E	0381		98
TSANG-HSIEN AREA, MIL GARRISON NO APPARENT CHANGE SINCE [REDACTED] [REDACTED]	3818N 11652E	0381		68-A
TSANG-HSIEN AIRFIELD NO APPARENT CHANGE SINCE [REDACTED] [REDACTED] AIRCRAFT -- AT LEAST 4 UNIDENTIFIED AIRCRAFT. [REDACTED]	3824N 11655E	0381	[REDACTED]	68
TANG-KUAN-TUN AIRFIELD NO APPARENT CHANGE SINCE [REDACTED] [REDACTED] AIRCRAFT -- 6 UNIDENTIFIED AIRCRAFT [REDACTED]	3847N 11704E	0381	[REDACTED]	63
TANG-KU COMPLEX NO APPARENT CHANGE SINCE [REDACTED] [REDACTED]	3859N 11741E	0381	[REDACTED]	62-C

TOP SECRET [REDACTED]

TOP SECRET [REDACTED]

NPIC/R-144/63

City, Installation	Coordinates	WAC	Installation Numbers	
			BE	NPIC
LIU-LI-HO AREA, RADIO STATION NO APPARENT CHANGE SINCE [REDACTED] [REDACTED]	3938N 11606E	0381	[REDACTED]	97
PEIPING SAM SITE B-19 16 NM SOUTH OF PEIPING AT 39-39-10N 116-23-20E. COMPLETED SA-2 SAM SITE. [REDACTED]	3939N 11623E	0381	[REDACTED]	50-24
[REDACTED]				
PEIPING COMPLEX COMPLEX, APPROXIMATELY 100 SQ MI IN AREA, CONTAINS NUMEROUS HEAVY AND LIGHT INDUSTRIAL INSTALLATIONS, MILITARY INSTALLATIONS, AND RAIL FACILITIES. [REDACTED]	3945N 11624E	0381	[REDACTED]	50
LIANG-HSIANG AIRFIELD NO APPARENT CHANGE SINCE [REDACTED] [REDACTED] AIRCRAFT -- NONE OBSERVED. [REDACTED]	3946N 11607E	0381	[REDACTED]	117

TOP SECRET [REDACTED]

25X1

TOP SECRET [REDACTED]

NPIC/R-144/63

City, Installation	Coordinates	WAC	Installation Numbers	
			BE	NPIC
PEIPING SAM SITE B-12 16.2 NM ESE OF PEIPING AT 39-47-58N 116-41-55E. COMPLETED SA-2 SAM SITE. [REDACTED]	3947N 11641E	0381	[REDACTED]	50-Z3
PEIPING/NAN-YUAN AIRFIELD NO APPARENT CHANGE SINCE [REDACTED] [REDACTED] AIRCRAFT -- AT LEAST 2 UNIDENTIFIED AIRCRAFT [REDACTED]	3948N 11623E	0381	[REDACTED]	47
TUNG-HSIEN AIRFIELD NO APPARENT CHANGE SINCE [REDACTED] [REDACTED] AIRCRAFT -- NONE OBSERVED. [REDACTED]	3948N 11642E	0381	[REDACTED]	73
PEIPING RKT ENG TEST FAC CHANG HSIN TIEN NO APPARENT CHANGE SINCE [REDACTED] [REDACTED] ACTIVITY CONTINUES. [REDACTED]	3950N 11608E	0381	[REDACTED]	50-J1
SHIH-CHING-SHAN IRON AND STEEL PLANT APPROXIMATELY 10 NM WEST OF THE CENTER OF PEIPING. PLANT CONTAINS COKE OVENS, BLAST FURNACES, A POWER HOUSE, PROCESSING BUILDINGS, WAREHOUSE/ STORAGE BUILDINGS, AND NUMEROUS SUPPORT	3955N 11609E	0381	[REDACTED]	50-K

25X1

25X1

25X1

25X1

25X1

25X1

25X1

25X1

25X1

25X1

25X1

TOP SECRET [REDACTED]

25X1

TOP SECRET [REDACTED]

NPIC/R-144/63

City, Installation	Coordinates	WAC	Installation Numbers	
			BE	NPIC
<p>BUILDINGS.</p> <p>[REDACTED]</p> <p>PEIPING AMMUNITION DEPOT KAG-CHING-TSUN                      APPROXIMATELY 10 NM WNW OF PEIPING.                      PROBABLY SECURED SITE CONTAINS ONE LARGE                      ADMINISTRATIVE-TYPE BUILDING AND NUMEROUS                      SMALL BUILDINGS. RAIL SERVED.</p> <p>[REDACTED]</p>	3957N 11608E	0381	[REDACTED]	50-Q
<p>PEIPING/LAN-TIEN-CHANG AIRFIELD                      APPROXIMATELY 7 NM NW OF PEIPING.                      7,460 X 225 FT N/S HARD-SURFACE RUNWAY,                      3,725 X 240 FT N/S BLACKTOP RUNWAY,                      3,530 X 220 FT NW/SE BLACKTOP RUNWAY,                      3,375 X 220 FT NE/SW BLACKTOP RUNWAY,                      ALL RUNWAYS SERVICEABLE.                      AIRCRAFT -- APPROXIMATELY 26 UNIDENTIFIED                      AIRCRAFT [REDACTED]</p> <p>[REDACTED]</p>	3958N 11615E	0381	[REDACTED]	33-A
<p>TIEN-CHING MILITARY BARRACKS                      NO APPARENT CHANGE SINCE [REDACTED]</p> <p>[REDACTED]</p>	3907N 11710E	0381	[REDACTED]	67-E

TOP SECRET [REDACTED]

TOP SECRET [REDACTED]

NPIC/R-144/63

City, Installation	Coordinates	WAC	Installation Numbers	
			BE	NPIC
<p><b>TIENTSIN AIRFIELD</b>                      7 NM EAST OF TIENTSIN.                      7,700 X 200 FT NNW/SSE HARD SURFACED RUNWAY,                      SERVICEABLE.                      AIRCRAFT -- AT LEAST 14 PROBABLE AIRCRAFT</p> <p>[REDACTED]</p>	3907N 11721E	0381	[REDACTED]	67-D
<p><b>TIEN-CHING (TIENTSIN) COMPLEX</b>                      COMPLEX, 40 SQ MI IN AREA, CONTAINS LIGHT                      INDUSTRY, MILITARY INSTALLATIONS, RAIL                      FACILITIES, AND STORAGE FACILITIES.</p> <p>[REDACTED]</p>	3908N 11712E	0381	[REDACTED]	67
<p><b>LU-TAI MILITARY INSTALLATION</b>                      3 NM SSW OF LU-TAI.                      INSTALLATION CONSISTS OF APPROXIMATELY 22                      BARRACKS-TYPE BUILDINGS AND SEVERAL                      MISCELLANEOUS BUILDINGS.</p> <p>[REDACTED]</p>	3917N 11748E	0381	[REDACTED]	114
<p><b>YANG-TSUN AIRFIELD</b>                      NO APPARENT CHANGE SINCE [REDACTED]</p> <p>[REDACTED]</p> <p>AIRCRAFT -- AT LEAST 16 UNIDENTIFIED AIRCRAFT</p> <p>[REDACTED]</p>	3922N 11705E	0381	[REDACTED]	79

TOP SECRET [REDACTED]

TOP SECRET [REDACTED]

NPIC/R-144/63

City, Installation	Coordinates	WAC	Installation Numbers	
			BE	NPIC
TANG-SHAN COMPLEX NO APPARENT CHANGE SINCE [REDACTED] [REDACTED]	3938N 11811E	Ø381	[REDACTED]	65
TANG-SHAN AIRFIELD NORTHWEST NO APPARENT CHANGE SINCE [REDACTED] [REDACTED] AIRCRAFT -- APPROXIMATELY 6 UNIDENTIFIED AIRCRAFT. [REDACTED]	3939N 118Ø8E	Ø381	[REDACTED]	65-A
KAO-CHIA-MA-FANG MILITARY INSTALLATION NO APPARENT CHANGE SINCE [REDACTED] [REDACTED]	3953N 11925E	Ø381	[REDACTED]	116
CHIN-HUANG-TAO COMPLEX NO APPARENT CHANGE SINCE [REDACTED] [REDACTED]	3956N 11937E	Ø381	[REDACTED]	11
LIN-YU AIRFIELD SOUTH NO APPARENT CHANGE SINCE [REDACTED] AIRCRAFT -- NONE OBSERVED. [REDACTED]	3958N 11943E	Ø381	[REDACTED]	38
YEN-AN AIRFIELD NO APPARENT CHANGE SINCE [REDACTED] AIRCRAFT -- NONE OBSERVED. [REDACTED]	3638N 1Ø931E	Ø382	[REDACTED]	5
LIN-FEN AIRFIELD NO APPARENT CHANGE SINCE [REDACTED] AIRCRAFT -- NONE OBSERVED. [REDACTED]	36Ø2N 11129E	Ø382	[REDACTED]	1Ø-A

TOP SECRET [REDACTED]

TOP SECRET [REDACTED]

NPIC/R-144/63

City, Installation	Coordinates	WAC	Installation Numbers	
			BE	NPIC
LIN-FEN COMPLEX IDENTIFICATION ONLY. [REDACTED]	3605N 11132E	0382	[REDACTED]	10
CHANG-CHIH AREA, INDUSTRY NO APPARENT CHANGE SINCE [REDACTED] [REDACTED]	3609N 11306E	0382		20-A
CHIEH-HSIU -- FEN-YANG RR UNDER CONSTRUCTION RAILROAD STILL UNDER CONSTRUCTION FROM CHIEH-HSIU (37-01N 111-54E) TO FEN-YANG (37-15N 111-45N). [REDACTED]	3701N 11154E	0382		21-A
CHI-HSIEN MILITARY CAMP NO APPARENT CHANGE SINCE [REDACTED] [REDACTED]	3722N 11219E	0382		25
TAI-KU AMMUNITION DEPOT SOUTH SOUTHWEST NO APPARENT CHANGE SINCE [REDACTED] [REDACTED]	3722N 11230E	0382	[REDACTED]	19-B
TAI-KU AREA AMMO DEPOT SE NO APPARENT CHANGE SINCE [REDACTED] [REDACTED]	3724N 11237E	0382	[REDACTED]	19

TOP SECRET [REDACTED]



TOP SECRET [REDACTED]

NPIC/R-144/63

City, Installation	Coordinates	WAC	Installation Numbers	
			BE	NPIC
[REDACTED]				
YU-TZU PETROLEUM PRODUCTS STORAGE NO APPARENT CHANGE SINCE [REDACTED] [REDACTED]	3741N 11243E	Ø382	[REDACTED]	16-C
YU-TZU AREA, EXPLOSIVE STORAGE NO APPARENT CHANGE SINCE [REDACTED] [REDACTED]	3743N 11246E	Ø382		16-A
YU-TZU, STORAGE AREA 4 NM NORTH OF YU-TZU. SECURED, RAIL-SERVED STORAGE AREA CONTAINS 24 LARGE WAREHOUSES AND AT LEAST 3 SMALL BUILDINGS. [REDACTED]	3744N 11245E	Ø382		16-D
TAI-YUAN AIRFIELD SOUTH NO APPARENT CHANGE SINCE [REDACTED] AIRCRAFT -- 3 POSSIBLE AIRCRAFT [REDACTED] [REDACTED]	3745N 11237E	Ø382	[REDACTED]	12-C
TAI-YUAN, CHEMICAL PLANT 7 NM SSW OF TAI-YUAN ON WEST SIDE OF RESERVOIR. PLANT CONTAINS PROCESSING BUILDINGS, 5 LARGE CYLINDRICAL TANKS, AND NUMEROUS SMALL TANKS. THERMAL POWER PLANT IS IMMEDIATELY NORTH OF CHEMICAL PLANT.	3746N 11229E	Ø382		12-R

TOP SECRET [REDACTED]

TOP SECRET [REDACTED]

NPIC/R-144/63

City, Installation	Coordinates	WAC	Installation Numbers	
			BE	NPIC
[REDACTED]				
TAI-YUAN AREA, POSSIBLE MINING ACTIVITY 10 NM WSW OF TAI-YUAN. LIMITED MINING ACTIVITY OBSERVED.	3749N 11221E	0382		12-B
[REDACTED]				
TAI-YUAN AIRFIELD NEW NO APPARENT CHANGE SINCE [REDACTED] AIRCRAFT -- ONE POSSIBLE AIRCRAFT [REDACTED]	3749N 11233E	0382	[REDACTED]	12-I
[REDACTED]				
TAI-YUAN COMPLEX NO APPARENT CHANGE SINCE [REDACTED]	3752N 11233E	0382		12
[REDACTED]				
TAI-YUAN EXPLOSIVES AND AMMUNITION PLANT 7 NM NORTH OF TAI-YUAN. PROBABLY SECURED, RAIL-SERVED PLANT, 1 X 1.5 NM IN AREA, CONTAINS 4 PROCESSING-TYPE BUILDINGS, WAREHOUSES, UTILITY BUILDINGS, AND	3759N 11233E	0382		12-O
[REDACTED]				
[REDACTED]				
SHOU-YANG, AMMUNITION STORAGE AREA 2 NM WSW OF SHOU-YANG. AREA CONTAINS APPROXIMATELY 45 POSSIBLE STORAGE BUILDINGS DISPERSED ALONG RAVINES.	3752N 11309E	0382		30
[REDACTED]				

TOP SECRET [REDACTED]

NPIC/R-144/63

City, Installation	Coordinates	WAC	Installation Numbers	
			BE	NPIC
KAO-I AIRFIELD NO APPARENT CHANGE SINCE [REDACTED] AIRCRAFT --- NONE OBSERVED. [REDACTED]	3732N 11437E	Ø382	[REDACTED]	9
YUAN-SHIH AIRFIELD NO APPARENT CHANGE SINCE [REDACTED] AIRCRAFT -- NONE OBSERVED. [REDACTED]	3746N 11434E	Ø382	[REDACTED]	17
CHI-HSIEN MILITARY BARRACKS AND STORAGE AREA NO APPARENT CHANGE SINCE [REDACTED] [REDACTED]	3734N 11533E	Ø382	[REDACTED]	27
HSIN-HSIEN MILITARY GARRISON NO APPARENT CHANGE SINCE [REDACTED] [REDACTED]	3827N 11243E	Ø382	[REDACTED]	26
YUAN-PING, MILITARY GARRISON AREA NO APPARENT CHANGE SINCE [REDACTED] [REDACTED]	3843N 11242E	Ø382	[REDACTED]	15
HSIEN-KANG-CHEN AREA, MIL BRKS & AMMO STORAGE IDENTIFICATION ONLY. [REDACTED]	3847N 1123ØE	Ø382	[REDACTED]	31-A

TOP SECRET [REDACTED]

TOP SECRET [REDACTED]

NPIC/R-144/63

City, Installation	Coordinates	WAC	Installation Numbers	
			BE	NPIC
HSIEN-KANG-CHEN, IRON ORE MINING & PROCESSING MINING AREA EXTENDS 6 NM SW AND 2 NM NE OF HSIEN-KANG-CHEN. ONE POSSIBLE PROCESSING PLANT OBSERVED. RAIL SERVED. [REDACTED]	3853N 11225E	0382		31
KAO-CHENG AIRFIELD NO APPARENT CHANGE SINCE [REDACTED] [REDACTED] AIRCRAFT -- NONE OBSERVED. [REDACTED]	3800N 11445E	0382	[REDACTED]	8
SHIH-MEN ARMY TNG CTR WEST NO APPARENT CHANGE SINCE [REDACTED] [REDACTED]	3803N 11425E	0382		11-J
SHIH-MEN COMPLEX MAINLY RESIDENTIAL COMPLEX, APPROXIMATELY 20 SQ MI IN AREA, CONTAINS AN ARSENAL, INDUSTRIAL INSTALLATIONS, RAIL FACILITIES AND MILITARY INSTALLATIONS. [REDACTED]	3803N 11429E	0382		11-B
SHIH-MEN AIRFIELD NO APPARENT CHANGE SINCE [REDACTED] [REDACTED] AIRCRAFT -- AT LEAST 3 UNIDENTIFIED AIRCRAFT [REDACTED]	3805N 11425E	0382		11-A

TOP SECRET [REDACTED]

TOP SECRET [REDACTED]

NPIC/R-144/63

City, Installation	Coordinates	WAC	Installation Numbers	
			BE	NPIC
[REDACTED] SHIH-MEN SAM SITE A-32 3.5 NM NW OF SHIH-MEN AT 38-05-00N 114-25-00E. COMPLETED SA-2 SAM SITE.	3805N 11425E	0382	[REDACTED]	11-K
[REDACTED] PING-SHAN AREA, DAM NO APPARENT CHANGE SINCE [REDACTED]	3815N 11418E	0382		36
[REDACTED] PING-SHAN AREA, DAM APPROXIMATELY 10 NM NW OF PING-SHAN. LARGE, COMPLETED EARTHEN DAM ON NAN-TIEN HO (RIVER) FOR FLOOD CONTROL/IRRIGATION.	3818N 11400E	0382		33
[REDACTED] CHU-YANG AREA, DAM 7 NM NE OF CHU-YANG. COMPLETED LARGE EARTHEN DAM PROBABLY FOR IRRIGATION AND FLOOD CONTROL.	3841N 11449E	0382		35
[REDACTED] SEMIDARKNESS, POOR IMAGE QUALITY				
[REDACTED] PEI-YA-WU, DAM NO APPARENT CHANGE SINCE [REDACTED]	3844N 11434E	0382		37

TOP SECRET [REDACTED]

TOP SECRET [REDACTED]

NPIC/R-144/63

City, Installation	Coordinates	WAC	Installation Numbers	
			BE	NPIC
JAG-YANG MILITARY GARRISON NO APPARENT CHANGE SINCE [REDACTED] [REDACTED]	3814N 11544E	0382		23
SU-NING MILITARY GARRISON EAST EDGE OF SU-NING. FENCED AREA CONTAINS APPROXIMATELY 30 BARRACKS AND 20 TO 25 OTHER BUILDINGS. [REDACTED]	3826N 11550E	0382		22
WANG-TU AREA, MILITARY INSTALLATIONS NO APPARENT CHANGE SINCE [REDACTED] [REDACTED]	3846N 11511E	0382		38
CHING-YUAN AIRFIELD NO APPARENT CHANGE SINCE [REDACTED] AIRCRAFT -- NONE OBSERVED. [REDACTED]	3850N 11531E	0382	[REDACTED]	2
CHING-YUAN BARRACKS AREA NO APPARENT CHANGE SINCE [REDACTED] [REDACTED]	3853N 11528E	0382		2-B

TOP SECRET [REDACTED]

TOP SECRET [REDACTED]

NPIC/R-144/63

City, Installation	Coordinates	WAC	Installation Numbers	
			BE	NPIC
CHING-SHUI-HO AIRFIELD NO APPARENT CHANGE SINCE [REDACTED] [REDACTED] AIRCRAFT -- 8 POSSIBLE BEAGLE [REDACTED] 8 UNIDENTIFIED AIRCRAFT [REDACTED] APPROXIMATELY 12 UNIDENTIFIED AIRCRAFT [REDACTED]	3944N 11310E	0382	[REDACTED]	28
[REDACTED]				
KENG-CHIA-CHUANG ARMY BARRACKS NO APPARENT CHANGE SINCE [REDACTED] [REDACTED]	3911N 11542E	0382	[REDACTED]	13-B
TING-HSING AIRFIELD NO APPARENT CHANGE SINCE [REDACTED] [REDACTED]	3915N 11549E	0382	[REDACTED]	13

TOP SECRET [REDACTED]

NPIC/R-144/63

City, Installation	Coordinates	WAC	Installation Numbers	
			BE	NPIC
I-HSIEN AREA, MILITARY INSTALLATION NO APPARENT CHANGE SINCE [REDACTED] [REDACTED]	3922N 11529E	Ø382		24
LI KO CHUANG ARMY BARRACKS NORTHEAST NO APPARENT CHANGE SINCE [REDACTED] [REDACTED]	3922N 1155ØE	Ø382	[REDACTED]	13-A
CHO-HSIEN AREA, BARRACKS NO APPARENT CHANGE SINCE [REDACTED] [REDACTED]	3924N 11552E	Ø382		3-C
CHO-HSIEN AIRFIELD 1.9 NM SSE OF CHO-HSIEN. 6,6ØØ X 6,ØØØ FT SOD LANDING AREA, SERVICEABLE. AIRCRAFT -- NONE OBSERVED. [REDACTED]	3928N 11559E	Ø382	[REDACTED]	3-B
CHO-HSIEN IRON SMELTER NO APPARENT CHANGE SINCE [REDACTED] [REDACTED]	3929N 11558E	Ø382		3-D



TOP SECRET [REDACTED]

NPIC/R-144/63

City, Installation	Coordinates	WAC	Installation Numbers	
			BE	NPIC
LAN-CHOU COMPLEX INDUSTRIAL COMPLEX, 35 SQ MI IN AREA, CONTAINS [REDACTED] LARGE OIL REFINERY, [REDACTED] LARGE CHEMICAL PLANT, ALUMINUM PLANT, THERMAL POWER PLANT, NUMEROUS OTHER INDUSTRIES, AND RAIL FACILITIES. [REDACTED]	3602N 10346E	0383	[REDACTED]	3-A
LAN-CHOU AIRFIELD NO APPARENT CHANGE SINCE [REDACTED] [REDACTED] AIRCRAFT -- 7 UNIDENTIFIED STRAIGHT-WING. [REDACTED]	3602N 10352E	0383		I
PAI-YIN-CHANG, COPPER COMBINE 35 NM NNE OF LAN-CHOU AND ONE NM NNW OF KUAN-YIN-TANG. PLANT, APPROXIMATELY ONE SQ MI IN AREA, CONTAINS NUMEROUS BUILDINGS AND A SINGLE TALL STACK. LARGE OPEN-PIT MINE APPROXIMATELY 3.5 NM NNE OF PLANT, LARGE HOUSING AREA WEST OF PLANT, AND EXPLOSIVES STORAGE AREA CONTAINING 27 BUILDINGS SOUTH OF PLANT. [REDACTED]	3635N 10412E	0383		3-C

TOP SECRET [REDACTED]

TOP SECRET [REDACTED]

NPIC/R-144/63

City, Installation	Coordinates	WAC	Installation Numbers	
			BE	NPIC
KU-YUAN, BARRACKS AREA .7 NM ESE OF KU-YUAN. SMALL SECURED BARRACKS AREA CONSISTS OF 25 BARRACKS, 2 ADMINISTRATIVE, AND APPROXIMATELY 20 SUPPORT BUILDINGS. [REDACTED]	3600N 10617E	0383		21-A
TIEN-SHUI AIRFIELD 6.5 NM ESE OF TIEN-SHUI. 3,200 X 150 FT WNW/ESE SOD RUNWAY, PROBABLY SERVICEABLE. AIRCRAFT -- NONE OBSERVED. [REDACTED]	3434N 10551E	0384	[REDACTED]	12
PAO-CHI AREA, POSS AMMUNITION STORAGE NO APPARENT CHANGE SINCE [REDACTED] [REDACTED]	3413N 10654E	0384		9-C
PAO-CHI COMPLEX COMPLEX, 6 SQ MI IN AREA, CONTAINS MINCR INDUSTRIAL INSTALLATIONS, THERMAL POWER PLANT AND RAIL FACILITIES. [REDACTED]	3423N 10709E	0384	[REDACTED]	9-D
PAO-CHI AREA, POL STORAGE NO APPARENT CHANGE SINCE MISSION [REDACTED] [REDACTED]	3425N 10716E	0384		9-E
HSI-AN THERMAL POWER PLANT 3 HU-HSIEN 23.5 NM SW OF HSI-AN AND 5.3 NM SOUTH OF HU-HSIEN. RAIL-SERVED THERMAL POWER PLANT WITH 3 LARGE COOLING TOWERS. SINGLE STACK EMITTING SMOKE. [REDACTED]	3401N 10836E	0384	[REDACTED]	5-A

TOP SECRET [REDACTED]

TOP SECRET [REDACTED]

NPIC/R-144/63

City, Installation	Coordinates	WAC	Installation Numbers	
			BE	NPIC
[REDACTED]				
HU-HSIEN AIRFIELD 2.2 NM NORTH OF HU-HSIEN. 6,200 X 200 FT ENE/WSW HARD-SURFACE RUNWAY WITH 900 FT OVERRUN AT EACH END, SERVICEABLE. AIRCRAFT -- 11 UNIDENTIFIED STRAIGHT-WING AIRCRAFT. [REDACTED]	3409N 10836E	0384	[REDACTED]	5
WU-KUNG AIRFIELD NO APPARENT CHANGE SINCE [REDACTED] [REDACTED] AIRCRAFT -- 12 UNIDENTIFIED STRAIGHT-WING AIRCRAFT. [REDACTED]	3417N 10815E	0384	[REDACTED]	13
SHING-PING AIRCRAFT PARTS PLANT 3.5 NM WSW OF HSING-PING. TWO RAIL-SERVED INDUSTRIAL AREAS, PROBABLY SECURED. AREA CONTAINS 10 LARGE MONITOR-ROOFED	3418N 10825E	0384	[REDACTED]	35

TOP SECRET [REDACTED]

TOP SECRET [REDACTED]

NPIC/R-144/63

City, Installation	Coordinates	WAC	Installation Numbers	
			BE	NPIC
FABRICATION-TYPE BUILDINGS, SEVERAL HEAT PROCESSING BUILDINGS, AND NUMEROUS SMALLER BUILDINGS. [REDACTED]				
HSING-PING AREA, POSSIBLE AMMO STORAGE 3 NM EAST OF HSING-PING. RAIL-SERVED SECURED INSTALLATION CONTAINS AT LEAST 30 LARGE STORAGE BUILDINGS AND NUMEROUS SMALLER BUILDINGS. [REDACTED]	3419N 10831E	0384		35-A
HSIEN-YANG AIRFIELD IDENTIFICATION ONLY. [REDACTED]	3427N 10846E	0384	[REDACTED]	4
LAN-CHOU AREA, EXPLOSIVES STORAGE 35 NM SE OF LAN-CHOU. SITE CONTAINS APPROXIMATELY 50 DISPERSED REVETTED STORAGE BUILDINGS. RAIL SERVED. [REDACTED]	3544N 10415E	0384	[REDACTED]	36
PING-LIANG AIRFIELD AIRFIELD ABANDONED. [REDACTED]	3531N 10631E	0384	[REDACTED]	10
PING-LIANG, MILITARY AREAS NORTH AND SOUTH OF PING-LIANG. STORAGE/BARRACKS AREA, APPROXIMATELY .5 NM SOUTH OF PING-LIANG AND ADJACENT TO AN ABANDONED AIR STRIP, CONTAINS APPROXIMATELY 35 STORAGE AND 15 BARRACKS-TYPE BUILDINGS AND 16 POSSIBLE POL TANKS. ANOTHER BARRACKS AREA, APPROXIMATELY 2.5 NM NORTH OF PING-LIANG, CONTAINS APPROXIMATELY	3532N 10641E	0384	[REDACTED]	10-A

TOP SECRET [REDACTED]

TOP SECRET [REDACTED]

NPIC/R-144/63

City, Installation	Coordinates	WAC	Installation Numbers	
			BE	NPIC
35 BUILDINGS. [REDACTED]				
CHENG-HSIEN (CHENG-CHOU) COMPLEX IDENTIFICATION ONLY. [REDACTED]	3445N 11340E	0385	[REDACTED]	4-A
CHENG-HSIEN AIRFIELD NORTHEAST NO APPARENT CHANGE SINCE [REDACTED] AIRCRAFT -- AT LEAST 14 UNIDENTIFIED AIRCRAFT. [REDACTED]	3447N 11343E	0385	[REDACTED]	4-B
YUN-CHENG AIRFIELD NORTHWEST NO APPARENT CHANGE SINCE [REDACTED] AIRCRAFT -- NONE OBSERVED. [REDACTED]	3503N 11057E	0385	[REDACTED]	22-A
WEN-HSI BARRACKS AREA IDENTIFICATION ONLY. [REDACTED]	3518N 11113E	0385		32
WEN-HSI AREA, RAIL SPUR UNDER CONSTRUCTION 10 NM NE OF WEN-HSI. SPUR LINE EXTENDS 15 NM FROM 35-29N 111-20E ON THE LIN-FEN/TUNG-KUAN RAIL LINE TO 35-21N 111-32E, 6 NM SOUTH OF CHIANG-HSIEN. [REDACTED]	3529N 11120E	0385		32-A
HSIN-CHIANG AREA RR U/C RAIL LINE UNDER CONSTRUCTION, VISIBLE FROM 8 NM NE OF HSIN-CHIANG (35-50N 111-23E) 17 NM NE TO 35-46N 111-41E. [REDACTED]	3536N 11113E	0385		34

TOP SECRET [REDACTED]

TOP SECRET [REDACTED]

NPIC/R-144/63

City, Installation	Coordinates	WAC	Installation Numbers	
			BE	NPIC
-CZECHOSLOVAKIA-				
CESKE BUDEJOVICE MILITARY TRAINING AREA NO APPARENT CHANGE SINCE [REDACTED]	4849N 01411E	0231	[REDACTED]	29-C
CESKE BUDEJOVICE AIRFIELD IDENTIFICATION ONLY.	4856N 01426E	0231	[REDACTED]	29-A
CESKE BUDEJOVICE COMPLEX IDENTIFICATION ONLY.	4859N 01428E	0231	[REDACTED]	29
TACHOV AIRFIELD 2.5 NM EAST OF TACHOV. 8,000 X 600 FT E/W SOD LANDING STRIP APPEARS SERVICEABLE. AIRCRAFT -- NONE OBSERVED.	4948N 01242E	0231	[REDACTED]	172
STOD AIRFIELD IMMEDIATELY SE OF STOD. 6,600 X 600 FT E/W SOD LANDING AREA, SERVICEABLE. AIRCRAFT -- NONE OBSERVED.	4938N 01311E	0231	[REDACTED]	165
DCBRANY AIRFIELD NO APPARENT CHANGE SINCE [REDACTED]	4940N 01317E	0231	[REDACTED]	45

TOP SECRET [REDACTED]

TOP SECRET [REDACTED]

NPIC/R-144/63

City, Installation	Coordinates	WAC	Installation Numbers	
			BE	NPIC
STRIBRO/ERPUZICE AIRFIELD IDENTIFICATION ONLY. [REDACTED]	4948N 01302E	0231	[REDACTED]	169
JINCE/STRASICE MILITARY INSTALLATIONS VICINITY OF JINCE/STRASICE. FOUR PERMANENT-TYPE MILITARY INSTALLATIONS IN AN AREA APPROXIMATELY 18 X 8 NM, LOCATED AT HOROVICE, JINCE, PRIBAM, AND STRASICE, CONTAIN A TOTAL OF APPROXIMATELY 225 BUILDINGS, 6 CAMP SITES CONTAINING TENT AREAS, ADMINISTRATIVE, STORAGE, AND MAINTENANCE FACILITIES, AND A STORAGE INSTALLATION LOCATED ON THE OUTSKIRTS OF SVATA DOBROTVIVA. [REDACTED]	4950N 01354E	0231		202
HOROVICE AIRFIELD IDENTIFICATION ONLY. [REDACTED]	4951N 01353E	0231	[REDACTED]	68
KRALOVICE AIRFIELD 0.5 NM EAST OF KRALOVICE. 7,000 X 750 FT E/W LANDING AREA. AIRCRAFT -- NONE OBSERVED. [REDACTED]	4958N 01331E	0231		95
DLOUHA LHOTA AIRFIELD NO APPARENT CHANGE SINCE [REDACTED] AIRCRAFT -- NONE OBSERVED. [REDACTED]	4943N 01407E	0231	[REDACTED]	44

TOP SECRET [REDACTED]

TOP SECRET [REDACTED]

NPIC/R-144/63

City, Installation	Coordinates	WAC	Installation Numbers	
			BE	NPIC
PRAGUE SAM SITE B-21 20 NM SSW OF PRAGUE AT 49-46-45N 014-13-50E. COMPLETED SA-2 SAM SITE. [REDACTED]	4946N 01413E	0231	[REDACTED]	138-D
LESANY ARMY BARRACKS NORTHEAST IDENTIFICATION ONLY. [REDACTED]	4951N 01433E	0231	[REDACTED]	99
PRAGUE SAM SITE B-16 15 NM SE OF PRAGUE AT 49-52-00N 014-37-45E. NEWLY IDENTIFIED, COMPLETED SA-2 SAM SITE. [REDACTED]	4952N 01437E	0231	[REDACTED]	138-I
PRAGUE SAM SITE B-25 18 NM SW OF PRAGUE AT 49-58-00N 014-00-45E. COMPLETED SA-2 SAM SITE. [REDACTED]	4958N 01400E	0231	[REDACTED]	138-E
CHRUDIM AIRFIELD IDENTIFICATION ONLY. [REDACTED]	4956N 01547E	0231	[REDACTED]	37-A
CASLAV/CHOTUSICE AIRFIELD NO APPARENT CHANGE SINCE [REDACTED] AIRCRAFT -- NONE OBSERVED. [REDACTED]	4957N 01523E	0231	[REDACTED]	27
CHEB/HORNI DVORY AIRFIELD ONE NM EAST OF CHEB. 4,400 X 170 FT NE/SW CONCRETE RUNWAY, SERVICEABLE. AIRCRAFT -- NONE OBSERVED. [REDACTED]	5004N 01224E	0231	[REDACTED]	30-A

300

TOP SECRET [REDACTED]



TOP SECRET [REDACTED]

NPIC/R-144/63

City, Installation	Coordinates	WAC	Installation Numbers	
			BE	NPIC
KARLOVY VARY AIRFIELD NO APPARENT CHANGE IN VISIBLE PORTIONS SINCE [REDACTED] AIRCRAFT -- NONE OBSERVED. [REDACTED]	5012N 01254E	0231	[REDACTED]	234
PRAGUE SAM SITE B-29 19 NM WNW OF PRAGUE AT 50-10-25N 013-58-15E. COMPLETED SA-2 SAM SITE. [REDACTED]	5010N 01358E	0231	[REDACTED]	138-C
ZATEC CERADICE AIRFIELD ONE NM SW OF ZATEC CERADICE. 3,100 X 1,700 FT E/W SOD LANDING AREA, SERVICEABLE. AIRCRAFT -- NONE OBSERVED. [REDACTED]	5019N 01331E	0231	[REDACTED]	196
ZATEC AIRFIELD NO APPARENT CHANGE SINCE [REDACTED] [REDACTED] AIRCRAFT -- NONE OBSERVED. [REDACTED]	5022N 01335E	0231	[REDACTED]	196-A
PRAGUE SAM SUPPRT FACILITY 15 NM WSW OF PRAGUE AT 50-01-20N 014-03-15E. COMPLETED SAM SUPPRT FACILITY. [REDACTED]	5001N 01403E	0231	[REDACTED]	138-A
PRAGUE SAM SITE B-11 16 NM ESE OF PRAGUE AT 50-01-35N 014-51-20E. COMPLETED SA-2 SAM SITE. [REDACTED]	5001N 01451E	0231	[REDACTED]	138-F

TOP SECRET [REDACTED]

TOP SECRET [REDACTED]

NPIC/R-144/63

City, Installation	Coordinates	WAC	Installation Numbers	
			BE	NPIC
PRAGUE COMPLEX COMPLEX, 55 SQ MI IN AREA, CONTAINS NUMEROUS HEAVY AND LIGHT INDUSTRIES, RAILROAD FACILITIES, AND MILITARY INSTALLATIONS. [REDACTED]	5004N 01426E	0231	[REDACTED]	138
KLDNO COMPLEX COMPLEX, 11 SQ MI IN AREA, CONTAINS ONE LARGE PROCESSING PLANT, ONE LARGE FABRICATION PLANT, MINING ACTIVITY, AND A BARRACKS AREA. [REDACTED]	5006N 01405E	0231	[REDACTED]	87
PRAGUE/RUZYNE AIRFIELD 5 NM WEST OF PRAGUE. FOUR RUNWAYS -- 9,600 X 225 FT WSW/ENE CONCRETE, 9,300 X 175 FT NE/SW CONCRETE AND ASPHALT, 7,600 X 175 FT SW/NE CONCRETE AND ASPHALT, 4,600 X 150 FT E/W CONCRETE AND ASPHALT, ALL SERVICEABLE. AIRCRAFT -- NONE OBSERVED. [REDACTED]	5006N 01416E	0231	[REDACTED]	140
KLDNO AIRFIELD NO APPARENT CHANGE SINCE [REDACTED] AIRCRAFT -- NONE OBSERVED. [REDACTED]	5007N 01405E	0231	[REDACTED]	87-A
PRAGUE/KBELY AIRFIELD EAST EDGE OF PRAGUE. 6,600 X 150 FT ENE/WSW HARD-SURFACE RUNWAY, SERVICEABLE. AIRCRAFT -- NONE OBSERVED. [REDACTED]	5007N 01432E	0231	[REDACTED]	140-A

TOP SECRET [REDACTED]

NPIC/R-144/63

City, Installation	Coordinates	WAC	Installation Numbers	
			BE	NPIC
KLECANY AIRFIELD IMMEDIATELY NORTH OF KLECANY AND 6 NM NORTH OF PRAGUE. 5,000 X 2,500 FT E/W SOD LANDING AREA, SERVICEABLE. AIRCRAFT -- NONE OBSERVED. [REDACTED]	5011N 01425E	0231	[REDACTED]	89
KLECANY/VODOCHODY AIRFIELD NO APPARENT CHANGE SINCE [REDACTED] AIRCRAFT -- NONE OBSERVED. [REDACTED]	5013N 01424E	0231	[REDACTED]	90
MILOVICE ARMY BARRACKS NORTHWEST NO APPARENT CHANGE SINCE [REDACTED] [REDACTED]	5014N 01452E	0231	[REDACTED]	110-A
MILOVICE AIRFIELD NO APPARENT CHANGE SINCE [REDACTED] AIRCRAFT -- NONE OBSERVED. [REDACTED]	5014N 01455E	0231	[REDACTED]	110
NERATOVICE CHEMICAL PLANT 12 NM NNE OF PRAGUE. PLANT CONTAINS 4 PROCESSING BUILDINGS, ONE POWER PLANT, AND NUMEROUS SMALL BUILDINGS. [REDACTED]	5016N 01431E	0231	[REDACTED]	119
PRAGUE SAM SITE C-06 19 NM NE OF PRAGUE AT 50-16-55N 014-58-55E. COMPLETED SA-2 SAM SITE. [REDACTED]	5016N 01458E	0231	[REDACTED]	138-G

TOP SECRET [REDACTED]

TOP SECRET [REDACTED]

NPIC/R-144/63

City, Installation	Coordinates	WAC	Installation Numbers	
			BE	NPIC
PRAGUE SAM SITE B-03 17 NM NNE OF PRAGUE AT 50-20-20N 014-37-55E. COMPLETED SA-2 SAM SITE. [REDACTED]	5020N 01437E	0231	[REDACTED]	138-H
MLADA BOLES LAV AIRFIELD ONE NM SOUTH OF MLADA BOLES LAV. 3,500 X 1,000 FT NE/SW SOD LANDING AREA, SERVICEABLE. AIRCRAFT -- NONE OBSERVED. [REDACTED]	5023N 01454E	0231	[REDACTED]	113
KRIVENICE, THERMAL POWER PLANT 5 NM EAST OF KRIVENICE. PLANT APPEARS OPERATIONAL. [REDACTED]	5025N 01425E	0231	[REDACTED]	97
LITOMERICE AIRFIELD IDENTIFICATION ONLY. [REDACTED]	5031N 01409E	0231	[REDACTED]	102
PARDUBICE AIRFIELD .7 NM SW OF PARDUBICE. 8,200 X 260 FT E/W CONCRETE RUNWAY, SERVICEABLE. AIRCRAFT -- NONE OBSERVED. [REDACTED]	5001N 01544E	0231	[REDACTED]	130-B
PARDUBICE COMPLEX NO APPARENT CHANGE SINCE [REDACTED] [REDACTED]	5002N 01547E	0231	[REDACTED]	130

TOP SECRET [REDACTED]

TOP SECRET [REDACTED]

NPIC/R-144/63

City, Installation	Coordinates	WAC	Installation Numbers	
			BE	NPIC
PARDUBICE EXPLOSIVES P SEMTINSKY DVUR IDENTIFICATION ONLY. [REDACTED]	5004N 01543E	0231	[REDACTED]	220
HRADEC KRALOVE MACHINERY WORKS SKODA WEST EDGE OF HRADEC KRALOVE. SITE CONTAINS 4 LARGE BUILDINGS AND NUMEROUS SMALL BUILDINGS. [REDACTED]	5013N 01548E	0231	[REDACTED]	70
HRADEC KRALOVE AIRFIELD NO APPARENT CHANGE SINCE [REDACTED] AIRCRAFT -- 2 SMALL POSSIBLE AIRCRAFT [REDACTED]	5015N 01551E	0231	[REDACTED]	71
BRNO SAM SITE B-19 14.5 NM SOUTH OF BRNO AT 48-57-10N 016-35-15E. COMPLETED SA-2 SAM SITE. USATC SERIES 200, SHEET 0232-16A, 2D ED, APR 58. [REDACTED]	4857N 01635E	0232	[REDACTED]	17-A
BRATISLAVA COMPLEX IDENTIFICATION ONLY. [REDACTED]	4809N 01707E	0232	[REDACTED]	12-C
PIESTANY AIRFIELD IMMEDIATELY NORTH OF PIESTANY. 6,740 X 140 FT NNE/SSW CONCRETE RUNWAY, SERVICEABLE. AIRCRAFT -- APPROXIMATELY 15 SMALL UNIDENTIFIED AIRCRAFT [REDACTED] [REDACTED]	4837N 01749E	0232	[REDACTED]	133

TOP SECRET [REDACTED]

TOP SECRET [REDACTED]

NPIC/R-144/63

City, Installation	Coordinates	WAC	Installation Numbers	
			BE	NPIC
[REDACTED] NOVE MESTO NAD VAHOM ENGR DEPOT SOUTH IDENTIFICATION ONLY.	4844N 01749E	0232	[REDACTED]	115
[REDACTED] HODONIN ARMY BARRACKS NORTH NO APPARENT CHANGE SINCE [REDACTED]	4852N 01707E	0232	[REDACTED]	53-A
[REDACTED] NITRA COMPLEX IDENTIFICATION ONLY.	4819N 01805E	0232	[REDACTED]	111
[REDACTED] ZIAR NAD HRONOM ALUMINA AND ALUMINUM PLANT 7 NM NORTH OF BANSKA STIAVNICA. RAIL-SERVED PLANT CONTAINS 20 LARGE PROCESSING BUILDINGS, NUMEROUS SMALL BUILDINGS, AND OPEN STORAGE. HOUSING AREA TO NW.	4834N 01851E	0232	[REDACTED]	188
[REDACTED] CHYNORANY MILITARY DEPOT ONE NM NORTH OF CHYNORANY. DEPOT CONTAINS 7 LONG RAIL-SERVED BUILDINGS.	4836N 01816E	0232	[REDACTED]	30
[REDACTED] NOVAKY COMPLEX IDENTIFICATION ONLY.	4843N 01833E	0232	[REDACTED]	114

TOP SECRET [REDACTED]

NPIC/R-144/63

City, Installation	Coordinates	WAC	Installation Numbers	
			BE	NPIC
TRENČIN AIRFIELD NO APPARENT CHANGE SINCE [REDACTED] AIRCRAFT -- NONE OBSERVED. [REDACTED]	4852N 01800E	0232	[REDACTED]	195-A
DUBNICA NAD VAHOM ARMS & MACH PLANT VRS NO APPARENT CHANGE SINCE [REDACTED] [REDACTED]	4858N 01811E	0232	[REDACTED]	37
DUBNICA NAD VAHOM AMMO DPO NEMSOVA PUG NO SIGNIFICANT CHANGE SINCE [REDACTED] [REDACTED]	4859N 01807E	0232	[REDACTED]	109
LUCENEC/BOLKOVCE AIRFIELD NO APPARENT CHANGE SINCE [REDACTED] AIRCRAFT -- NONE OBSERVED. [REDACTED]	4820N 01944E	0232	[REDACTED]	94
SLIAC AIRFIELD NO APPARENT CHANGE SINCE [REDACTED] AIRCRAFT -- APPROXIMATELY 50 UNIDENTIFIED AIRCRAFT [REDACTED] [REDACTED]	4839N 01909E	0232	[REDACTED]	175
KOSICE AREA, HEAVY INDUSTRY U/C 8 NM SSW OF KOSICE. NORTHERN AREA COVERS APPROXIMATELY 2.5 SQ MI AND CONTAINS 6 LARGE FABRICATION-TYPE BUILDINGS, 2 LONG, NARROW BUILDINGS, AND APPROXIMATELY 50 SMALLER ASSOCIATED BUILDINGS.	4836N 02110E	0232	[REDACTED]	74-F

TOP SECRET [REDACTED]

TOP SECRET [REDACTED]

NPIC/R-144/63

City, Installation	Coordinates	WAC	Installation Numbers	
			BE	NPIC
<p>EXTENSIVE CONSTRUCTION CONTINUES. SECOND AREA, APPROXIMATELY .5 SQ MI IN AREA, IS LOCATED 2 NM TO SOUTH AND CONTAINS ONE LARGE FABRICATION-TYPE BUILDING, 4 LONG, NARROW BUILDINGS, 5 WAREHOUSE-TYPE BUILDINGS, 2 LARGE RECTANGULAR BUILDINGS, AND 14 SMALLER ASSOCIATED BUILDINGS. BOTH AREAS ARE RAIL SERVED.</p> <p>[REDACTED]</p>				
<p>KOSICE/BARCA AIRFIELD 3 NM SSW OF KOSICE. 6,600 X 200 FT N/S CONCRETE RUNWAY, SERVICEABLE. AIRCRAFT -- NONE OBSERVED.</p> <p>[REDACTED]</p>	4840N 02115E	0232	[REDACTED]	74-A
<p>KOSICE COMPLEX IDENTIFICATION ONLY.</p> <p>[REDACTED]</p>	4842N 02115E	0232	[REDACTED]	74
<p>MICHALOVCE POL STORAGE AREA NO APPARENT CHANGE SINCE [REDACTED]</p> <p>[REDACTED]</p>	4845N 02151E	0232	[REDACTED]	227-A
<p>HUMENNE EXPLOSIVES/CHEMICAL PLANT 5 NM SW OF HUMMENE. PLANT CONTAINS EXPLOSIVES STORAGE AREA WITH 16 STORAGE BUILDINGS AND ASSEMBLY AREA WITH 25 BUILDINGS. OTHER FACILITIES INCLUDE 4 STORAGE TANKS AND 9 BARRACKS. A POSSIBLE TEST RANGE IS LOCATED IN WOODED AREA. ENTIRE AREA IS RAIL SERVED AND SECURED.</p>	4853N 02149E	0232	[REDACTED]	230

TOP SECRET [REDACTED]



TOP SECRET [REDACTED]

NPIC/R-144/63

City, Installation	Coordinates	WAC	Installation Numbers	
			BE	NPIC
[REDACTED] HUMENNE ARMY BARRACKS WEST NO APPARENT CHANGE SINCE [REDACTED]	4856N 02153E	0232	[REDACTED]	230-A
[REDACTED] HUMENNE, UNIDENTIFIED LIGHT INDUSTRY NO APPARENT CHANGE SINCE [REDACTED]	4856N 02155E	0232		230-C
[REDACTED] SNINA, HEAVY INDUSTRY EAST EDGE OF SNINA. ONE LARGE FABRICATION BUILDING, 3 LARGE PRODUCTION-TYPE BUILDINGS, ONE WAREHOUSE-TYPE REVETTED BUILDING, AND NUMEROUS SMALLER ASSOCIATED BUILDINGS. EXTENSIVE CONSTRUCTION ACTIVITY ADJACENT TO PLANT. [REDACTED]	4859N 02210E	0232		261
[REDACTED] BRNO SAM SITE B-12 15 NM ESE OF BRNO AT 49-05-00N 016-57-35E. NEWLY IDENTIFIED, COMPLETED SA-2 SAM SITE. USATC SERIES 200, SHEET 0232-16A, 2D ED, APR 58. [REDACTED]	4905N 01657E	0232	[REDACTED]	17-E
[REDACTED] BRNO SAM SITE B-26 14 NM WEST OF BRNO AT 49-09-25N 016-15-00E. NEWLY IDENTIFIED COMPLETED SA-2 SAM SITE. USATC SERIES 200, SHEET 0232-16A, 2D ED, APR 58. [REDACTED]	4909N 01615E	0232	[REDACTED]	17-D

TOP SECRET [REDACTED]

NPIC/R-144/63

City, Installation	Coordinates	WAC	Installation Numbers	
			BE	NPIC
BRNO/TURANY AIRFIELD NO APPARENT CHANGE SINCE [REDACTED] AIRCRAFT -- NONE OBSERVED. [REDACTED]	4909N 01642E	0232	[REDACTED]	17-B
NAMEST AIRFIELD NO APPARENT CHANGE SINCE [REDACTED] AIRCRAFT -- NONE OBSERVED. [REDACTED]	4910N 01608E	0232	[REDACTED]	289
BRNO AIRFIELD 2 NM SE OF BRNO. 3,500 X 150 FT NW/SE SCD RUNWAY, APPEARS SERVICEABLE. AIRCRAFT -- NONE OBSERVED. [REDACTED]	4910N 01640E	0232	[REDACTED]	17-C
BRNO COMPLEX COMPLEX, APPROXIMATELY 12 SQ MI IN AREA, CONTAINS HEAVY AND LIGHT INDUSTRIAL INSTALLATIONS AND RAIL FACILITIES. [REDACTED]	4912N 01638E	0232	[REDACTED]	17
ADAMOV ARMAMENTS AND MACHINERY PLANT SKODA IDENTIFICATION ONLY. [REDACTED]	4919N 01640E	0232	[REDACTED]	223
VYSKOV AREA, MILITARY TRAINING AREA 4.5 NM NW OF VYSKOV. EXTENSIVE TRACK ACTIVITY, PROBABLE TARGET RANGES, AND TROOP TRAINING AREAS OBSERVED. [REDACTED]	4920N 01658E	0232	[REDACTED]	207-A

TOP SECRET [REDACTED]

NPIC/R-144/63

City, Installation	Coordinates	WAC	Installation Numbers	
			BE	NPIC
BRNO SAM SITE B-35 12 NM NNW OF BRNO AT 49-23-30N 016-30-15E. COMPLETED SA-2 SAM SITE. USATC SERIES 200, SHEET 0232-16A, 2D ED, APR 58. [REDACTED]	4923N 01630E	0232	[REDACTED]	17-F
CHOCEN AIRFIELD 2 NM SW OF CHOCEN. 3,000 X 1,500 FT NE/SW SOD LANDING AREA, SERVICEABLE. AIRCRAFT -- NONE OBSERVED. [REDACTED]	4959N 01611E	0232	[REDACTED]	27
KUNOVICE AIRFIELD NO APPARENT CHANGE SINCE [REDACTED] [REDACTED] AIRCRAFT -- ONE POSSIBLE AIRCRAFT. [REDACTED]	4902N 01727E	0232	[REDACTED]	84
KUNOVICE AIRCRAFT PLANT SW EDGE OF KUNOVICE. PLANT, APPROXIMATELY 1,000 X 1,000 FT IN AREA, CONTAINS AT LEAST 8 LARGE BUILDINGS. [REDACTED]	4902N 01727E	0232	[REDACTED]	84-A
[REDACTED]				

TOP SECRET [REDACTED]

NPIC/R-144/63

City, Installation	Coordinates	WAC	Installation Numbers	
			BE	NPIC
GOTTWALDOV COMPLEX IDENTIFICATION ONLY. [REDACTED]	4913N 01740E	0232	[REDACTED]	49
KROMERIZ/KOTOJEDY AIRFIELD ONE NM EAST OF KROMERIZ. 2,500 X 1,500 FT NE/SW SOD RUNWAY, SERVICEABLE. AIRCRAFT -- NONE OBSERVED. [REDACTED]	4917N 01725E	0232	[REDACTED]	82-A
VYSKOV AIRFIELD NO APPARENT CHANGE SINCE [REDACTED] [REDACTED] AIRCRAFT -- NONE OBSERVED. [REDACTED]	4918N 01701E	0232	[REDACTED]	207
KROMERIZ ARMY BARRACKS SOUTH SOUTH EDGE OF KROMERIZ. BARRACKS AREA CONTAINS APPROXIMATELY 15 BUILDINGS. [REDACTED]	4918N 01724E	0232	[REDACTED]	82
HOLESQV AIRFIELD IDENTIFICATION ONLY. [REDACTED]	4918N 01733E	0232	[REDACTED]	54-A
PREROV AIRFIELD NO APPARENT CHANGE SINCE [REDACTED] AIRCRAFT -- NONE OBSERVED. [REDACTED]	4926N 01724E	0232	[REDACTED]	137

TOP SECRET [REDACTED]

TOP SECRET [REDACTED]

NPIC/R-144/63

City, Installation	Coordinates	WAC	Installation Numbers		
			BE	NPIC	
PROSTEJOV AIRFIELD SE EDGE OF PROSTEJOV. SOD LANDING AREA APPROX 4,500 X 4,500 FT. AIRCRAFT -- NONE OBSERVED. [REDACTED]	4927N 01708E	0232	[REDACTED]	140	25X1
OLOMOUC COMPLEX IDENTIFICATION ONLY. [REDACTED]	4935N 01715E	0232		123	
NOSICE HYDRO POWER PLANT 2.5 NM WEST OF POVAZSKA BYSTRICA. DAM AND HYDRO POWER PLANT APPEAR COMPLETE. [REDACTED]	4907N 01822E	0232		142	
POVAZSKA BYSTRICA AMMO & MIL PRODUCT PLT NO APPARENT CHANGE SINCE [REDACTED] [REDACTED]	4907N 01827E	0232		136-A	
POVAZSKA BYSTRICA AREA, CANAL U/C CANAL UNDER CONSTRUCTION FROM POVAZSKA BYSTRICA (49-08N 018-19E) NE TO 49-16N 018-41E, A DISTANCE OF 13 MILES. [REDACTED]	4908N 01819E	0232		136-B	
ZILINA COMPLEX IDENTIFICATION ONLY. [REDACTED]	4913N 01844E	0232	[REDACTED]	219	25X1

TOP SECRET [REDACTED]

TOP SECRET [REDACTED]

NPIC/R-144/63

City, Installation	Coordinates	WAC	Installation Numbers	
			BE	NPIC
MGSNOV AIRFIELD NO APPARENT CHANGE SINCE [REDACTED] [REDACTED] AIRCRAFT -- 11 POSSIBLE SMALL AIRCRAFT (PASS [REDACTED]	4941N 01808E	0232	[REDACTED]	105
MORAVSKA OSTRAVA AIRFIELD IDENTIFICATION ONLY. [REDACTED]	4947N 01816E	0232	[REDACTED]	103
OSTRAVA COMPLEX IDENTIFICATION ONLY. [REDACTED]	4950N 01817E	0232	[REDACTED]	129
OPAVA AREA AIRFIELD 6 NM EAST OF OPAVA AND APPROXIMATELY 1.5 NM WEST OF DOLNI BENESOV AIRFIELD. 6,800 X 150 FT E/W HARD-SURFACE RUNWAY, SERVICEABLE. AIRCRAFT -- NONE OBSERVED. [REDACTED]	4956N 01804E	0232	[REDACTED]	126-A
OSTRAVA SAM SITE B-32 14 NM NW OF OSTRAVA AT 49-59-30N 018-00-00E. COMPLETED SA-2 SAM SITE. [REDACTED]	4959N 01800E	0232	[REDACTED]	129-B

TOP SECRET [REDACTED]

TOP SECRET

NPIC/R-144/63

City, Installation	Coordinates	WAC	Installation Numbers	
			BE	NPIC
<p>PRESOV, BARRACKS AREA                      1.5 NM NE OF PRESOV.                      AREA CONTAINS 10 BARRACKS/WAREHOUSE-TYPE BUILDINGS. APPROXIMATELY ONE NM NNE IS AN AREA CONTAINING 6 WAREHOUSE-TYPE BUILDINGS. AREAS ARE CONNECTED BY ROAD.</p> <div style="border: 1px solid black; width: 400px; height: 15px; margin-top: 5px;"></div>	4901N 02115E	0232		138-B
<p>PRESOV AIRFIELD                      3.5 NM NE OF PRESOV.                      APPROXIMATELY 5,000 X 100 FT NE/SW SOD LANDING STRIP, SERVICEABLE. APPROXIMATELY 2,600 X 90 FT NE/SW SOD LANDING STRIP, SERVICEABLE. AIRCRAFT -- 6 UNIDENTIFIED AIRCRAFT.</p> <div style="border: 1px solid black; width: 400px; height: 15px; margin-top: 5px;"></div>	4901N 02218E	0232		138-A
<p>BRATISLAVA SAM SITE                      16 NM SE OF BRATISLAVA AT 47-59-15N 017-26-00E.                      NEWLY IDENTIFIED COMPLETED SA-2 SAM SITE. USATC SERIES 200, SHEET 0252-5AL, 2D ED, MAR 61.</p> <div style="border: 1px solid black; width: 400px; height: 15px; margin-top: 5px;"></div>	4759N 01726E	0252		81

TOP SECRET

TOP SECRET [REDACTED]

NPIC/R-144/63

City, Installation	Coordinates	WAC	Installation Numbers	
			BE	NPIC
KOMARNO COMPLEX NO APPARENT CHANGE SINCE [REDACTED] [REDACTED]	4746N 01808E	0252	[REDACTED]	29
NOVE ZAMKY AIRFIELD 1.3 NM SSW OF NOVE ZAMKY. 4,500 X 1,500 FT NW/SE SOD LANDING AREA, SERVICEABLE. AIRCRAFT -- NONE OBSERVED. [REDACTED]	4757N 01811E	0252	[REDACTED]	40
-EGYPT-				
EL MINYA AIRFIELD 1.2 NM WNW OF AL MINYA. 8,000 X 120 FT NNW/SSE CONCRETE RUNWAY, SERVICEABLE. AIRCRAFT -- NONE OBSERVED. [REDACTED]	2806N 03043E	0447	[REDACTED]	57
ABU RUDEIS AIRFIELD 10 NM SSE OF ABU ZANIMAH. 3,750 X 100 FT NW/SE BLACKTOP RUNWAY, SERVICEABLE. AIRCRAFT -- NONE OBSERVED. [REDACTED]	2854N 03311E	0447	[REDACTED]	54
DAHSHUR SAM TRAINING AREA 4 NM NW OF DAHSHUR AND 9 NM WEST OF HULWAN. INSTALLATION CONSISTS OF 4 AREAS. FIRST AREA INCLUDES 2 SA-2 SAM SITES COMPLETED AND THE COMPLETED GUIDANCE AREA FOR A PROBABLE THIRD SA-2 SITE. THIS AREA PROBABLY FUNCTIONS AS A SAM TRAINING INSTALLATION, BASED ON THE NUMBER AND VARIETY OF BUILDINGS.	2948N 03111E	0447	[REDACTED]	23

TOP SECRET [REDACTED]



TOP SECRET [REDACTED]

NPIC/R-144/63

City, Installation	Coordinates	WAC	Installation Numbers	
			BE	NPIC
<p>SECOND AREA INCLUDES BARRACKS-TYPE AND VARIOUS OTHER BUILDINGS.                      THIRD AREA IS ROAD SERVED AND CONSISTS OF 8 RECTANGULAR BUILDINGS ARRANGED IN 3 ROWS AND WHICH APPEAR TO BE REVETTED. THIS IS PROBABLY A STORAGE AREA.                      FOURTH AREA IS A PROBABLE EXPLOSIVES STORAGE AREA. IT IS SERVED BY A ROAD NETWORK WHICH HAS A ROUGHLY RECTANGULAR PATTERN WITH THE CURVED INNER ROADS HAVING OBJECTS, POSSIBLY STORAGE STRUCTURES OR BUNKERS, ADJACENT TO THEM. TWO AREAS ON THE MAIN ACCESS ROAD TO THE FOURTH AREA ARE PROBABLE ADMINISTRATIVE OR SERVICE AREAS PREVIOUSLY REPORTED AS CAIRO PYRAMIDS MILITARY CAMP 1.</p> <p>[REDACTED]</p>				
<p>HELWAN AIRFIELD                      ONE NM SSW OF HULWAN.                      8,220 X 140 FT NW/SE BLACKTOP RUNWAY INCLUDING 800 FT CONCRETE ENDS, SERVICEABLE. TWO OTHER BLACKTOP RUNWAYS APPEAR TO BE UNSERVICEABLE. AIRCRAFT -- NONE OBSERVED.</p> <p>[REDACTED]</p>	2949N 03119E	0447	[REDACTED]	3-D
<p>AL QAHIRAH (CAIRO) AIRCRAFT PLANT HELWAN                      ADJACENT TO NW END OF HELWAN AIRFIELD.                      PLANT CONSISTS OF AT LEAST 12 BUILDINGS, 2 OF WHICH ARE ASSEMBLY-TYPE BUILDINGS AND ONE ADMINISTRATIVE OR ENGINEERING-TYPE BUILDING.</p> <p>[REDACTED]</p>	2950N 03119E	0447	[REDACTED]	3-A

TOP SECRET [REDACTED]

TOP SECRET [REDACTED]

NPIC/R-144/63

City, Installation	Coordinates	WAC	Installation Numbers	
			BE	NPIC
CAIRO, MILITARY BARRACKS HULWAN ABOUT 1.5 NM NW OF HULWAN. AREA CONTAINS ONE LARGE BUILDING AND SEVERAL OTHER BUILDINGS. IMMEDIATELY NORTH OF THIS AREA ARE 8 LARGE CYLINDRICAL STORAGE TANKS AND A POSSIBLE THERMAL ELECTRIC POWER PLANT. [REDACTED]	2952N 03118E	0447		3-F
HELWAN MUNITIONS PLANT 63 NORTH EDGE OF HULWAN. RAIL-SERVED INSTALLATION CONTAINS 10 LARGE AND 12 SMALLER BUILDINGS. [REDACTED]	2952N 03122E	0447	[REDACTED]	3
CAIRO AREA, MILITARY STORAGE HULWAN 2 2.5 NM NORTH OF HULWAN. FENCED INSTALLATION CONTAINS AT LEAST ONE OPEN STORAGE AREA AND ABOUT 25 BUILDINGS. [REDACTED]	2953N 03118E	0447		3-C
CAIRO AREA, MILITARY STORAGE HULWAN 1 2 NM NNW OF HULWAN. FENCED AREA CONTAINS APPROXIMATELY 40 BUILDINGS. [REDACTED]	2953N 03119E	0447		3-B

TOP SECRET [REDACTED]

TOP SECRET [REDACTED]

NPIC/R-144/63

City, Installation	Coordinates	WAC	Installation Numbers	
			BE	NPIC
AL QAHIRAH (CAIRO) SMALL ARMS PL AL MASARAH 45 4 NM NNW OF HULWAN. THREE LARGE FABRICATION-TYPE BUILDINGS, APPROXIMATELY 20 SMALLER BUILDINGS, AND ONE LARGE ADJOINING POSSIBLE OPEN STORAGE AREA OBSERVED. [REDACTED]	2954N 03118E	0447	[REDACTED]	2-Y
AL QAHIRAH (CAIRO) ORDNANCE DEPOT TURA CAVES ON RAIL LINE MIDWAY BETWEEN HULWAN AND AL MAADI. WIDELY DISPERSED THROUGHOUT THE APPROXIMATELY 1.5 SQ MI INSTALLATION ARE NUMEROUS STRUCTURES. ABOUT 11 ROADS IN THE INSTALLATION TERMINATE AT THE BASE OF A CLIFF TO THE EAST. [REDACTED]	2954N 03119E	0447	[REDACTED]	2-X
AL QAHIRAH (CAIRO) PYRAMIDS CAMP SE 3.5 NM SE OF GIZA PYRAMIDS. NUMEROUS POSSIBLE TENTS OBSERVED. [REDACTED]	2955N 03109E	0447	[REDACTED]	2-L
CAIRO, PROB ORDNANCE WORKSHOP AL MAADI ONE NM SE OF AL MAADI. INSTALLATION CONTAINS 5 LARGE BUILDINGS AND SEVERAL SMALLER BUILDINGS. [REDACTED]	2956N 03118E	0447	[REDACTED]	2-B
AL QAHIRAH ORD DEPOT & ARMS PLANT 54 AL MAADI ON EAST BANK OF NILE RIVER IMMEDIATELY WEST OF THE AL MAADI RAILROAD CLASSIFICATION YARD. PLANT INCLUDES AT LEAST 25 BUILDINGS. [REDACTED]	2957N 03116E	0447	[REDACTED]	2-E

TOP SECRET [REDACTED]

TOP SECRET [REDACTED]

NPIC/R-144/63

City, Installation	Coordinates	WAC	Installation Numbers	
			BE	NPIC
CAIRO, MILITARY BARRACKS/AL MAADI SOUTH 6.5 NM SOUTH OF CAIRO AND IMMEDIATELY EAST OF THE AL MAADI RAIL CLASSIFICATION YARD. AREA CONTAINS AT LEAST 15 BUILDINGS. [REDACTED]	2957N 03116E	0447	[REDACTED]	2-H
CAIRO, TENT CAMP AL MAADI EAST IDENTIFICATION ONLY. [REDACTED]	2957N 03117E	0447	[REDACTED]	2-F
AL QAHIRAH (CAIRO) CAMP AL MAADI NORTHEAST IDENTIFICATION ONLY. [REDACTED]	2958N 03118E	0447	[REDACTED]	2-C
CAIRO, PYRAMIDS CAMP 3 IDENTIFICATION ONLY. [REDACTED]	2959N 03109E	0447	[REDACTED]	2-N
CAIRO WEST AIRFIELD 18 NM WNW OF CAIRO. APPROXIMATELY 9,800 X 200 FT NNW/SSE BLACKTOP AND CONCRETE RUNWAY, SERVICEABLE. APPROXIMATELY 8,500 X 150 FT E/W BLACKTOP AND CONCRETE RUNWAY, SERVICEABLE. APPROXIMATELY 4,200 X 150 FT NE/SW BLACKTOP RUNWAY, UNSERVICEABLE. AIRCRAFT -- 8 UNIDENTIFIED AIRCRAFT. [REDACTED]	3007N 03055E	0447	[REDACTED]	2-A5
JABAL HAMZI SSM TEST/LAUNCH FACILITY 10 NM WSW OF GEBEL HAMZI AIRFIELD AND 33 NM WNW OF CAIRO. FACILITY CONTAINS ONE LAUNCH PAD, ONE DRIVE- THROUGH OR DRIVE-BY BUILDING, 2 CHECKOUT BUILDINGS, ONE POSSIBLE CONTROL BUNKER, AND ONE ENGINE TEST AREA.	3009N 03037E	0447	[REDACTED]	39

TOP SECRET [REDACTED]

TOP SECRET [REDACTED]

NPIC/R-144/63

City, Installation	Coordinates	WAC	Installation Numbers	
			BE	NPIC
[REDACTED] GEBEL HAMZI AIRFIELD 6.5 NM NW OF CAIRO WEST AIRFIELD. AIRFIELD APPEARS TO BE ABANDONED. [REDACTED]	3010N 03047E	0447	[REDACTED]	39-A
KAFR DAUD AIRFIELD 7.5 NM WSW OF MINUF AND 15 NM SW OF TALA. 9,200 X 150 FT N/S PROBABLE CONCRETE RUNWAY, SERVICEABLE. AIRCRAFT -- NONE OBSERVED. [REDACTED]	3028N 03047E	0447	[REDACTED]	62
CAIRO, TENT CAMP AL MAADI NORTH IDENTIFICATION ONLY. [REDACTED]	3000N 03117E	0447	[REDACTED]	2-G
CAIRO COMPLEX ABOUT 80 SQUARE MILES IN AREA, COMPLEX INCLUDES SEVERAL ACTIVE MAJOR MILITARY INSTALLATIONS INCLUDING CAIRO ARMY BARRACKS CAMP HUCKSTEP. [REDACTED]	3003N 03115E	0447	[REDACTED]	2-B1
CAIRO, EXPLOSIVES STORAGE SITE EAST EDGE OF CAIRO, 2.5 NM SOUTH OF FORMER CAIRO/HELIOPOLIS AIRFIELD. SITE CONTAINS AT LEAST 16 STORAGE BUILDINGS AND ABOUT 40 OTHER STRUCTURES. [REDACTED]	3003N 03117E	0447	[REDACTED]	2-Z2

TOP SECRET [REDACTED]

TOP SECRET [REDACTED]

NPIC/R-144/63

City, Installation	Coordinates	WAC	Installation Numbers	
			BE	NPIC
AL QAHIRAH (CAIRO) AMMO PLANT SHUBRA 27 1.5 NM NORTH OF CAIRO. FENCED AREA CONTAINS AT LEAST 3 LARGE FABRICATION-TYPE BUILDINGS AND APPROXIMATELY 22 OTHER STRUCTURES. [REDACTED]	3006N 03116E	0447	[REDACTED]	2-Q
CAIRO/ALMAZA AIRFIELD 6 NM ENE OF CAIRO. FOUR BLACKTOP RUNWAYS -- APPROXIMATELY 6,700 X 160 FT N/S, APPROXIMATELY 5,800 X 160 FT E/W, APPROXIMATELY 5,600 X 160 FT NW/SE, AND APPROXIMATELY 4,300 X 160 FT NE/SW. ALL RUNWAYS ARE SERVICEABLE. AIRCRAFT -- NONE OBSERVED. [REDACTED]	3006N 03121E	0447	[REDACTED]	2-A
CAIRO AIRFIELD 8 NM NE OF CAIRO. 10,800 X 200 FT NE/SW CONCRETE RUNWAY AND 8,200 X 200 FT NW/SE BLACKTOP/CONCRETE RUNWAY, BOTH SERVICEABLE. AIRCRAFT -- NONE OBSERVED. [REDACTED]	3008N 03124E	0447	[REDACTED]	2-A8
[REDACTED]				
INCHAS AIRFIELD 2.5 NM SE OF AZ ZAWAMIL. THREE RUNWAYS, 8,100 X 120 FT NE/SW PART BLACKTOP AND PART CONCRETE, 5,600 X 120 FT E/W BLACKTOP AND 5,400 X 120 FT N/S BLACKTOP.	3019N 03128E	0447	[REDACTED]	33

TOP SECRET [REDACTED]

NPIC/R-144/63

City, Installation	Coordinates	WAC	Installation Numbers	
			BE	NPIC
AIRCRAFT -- NONE OBSERVED. [REDACTED]				
BILBEIS AIRFIELD 2 NM ESE OF BILBAYS. FOUR 5,110 X 150 FT BLACKTOP RUNWAYS, NNW/SSE, NNW/SSE, NE/SW, AND E/W. AIRCRAFT -- NONE OBSERVED. [REDACTED]	3024N 03136E	0447	[REDACTED]	69
AT TALL AL KABIR BARRACKS 3 NM SOUTH OF AL QURAYN. INSTALLATION CONTAINS APPROXIMATELY 100 BUILDINGS. [REDACTED]	3033N 03144E	0447	[REDACTED]	24-A
QUWEISNA AIRFIELD 1.5 NM NW OF QUWAYSINA. 9,140 X 120 FT N/S BLACKTOP RUNWAY, SERVICEABLE. AIRCRAFT -- NONE OBSERVED. [REDACTED]	3034N 03107E	0447	[REDACTED]	65
AT TALL AL KABIR ORDNANCE DEPOT 27 NM WEST OF AL ISMAILIYAH. LARGE MILITARY INSTALLATION CONTAINS 6 AREAS WITH A TOTAL OF OVER 1,000 BUILDINGS. [REDACTED]	3035N 03147E	0447	[REDACTED]	24
EL MANSURA AIRFIELD 4.4 NM SSE OF AL MANSURAH. 8,200 X 120 FT NW/SE BLACKTOP RUNWAY, SERVICEABLE. AIRCRAFT -- NONE OBSERVED. [REDACTED]	3057N 03125E	0447	[REDACTED]	56

TOP SECRET [REDACTED]

TOP SECRET [REDACTED]

NPIC/R-144/63

City, Installation	Coordinates	WAC	Installation Numbers	
			BE	NPIC
AS SUWAYS BKS & STGE DEPOT SHIBANI 2 NM NW OF AS SUWAYS (SUEZ). INSTALLATION CONTAINS 4 AREAS -- A BARRACKS AREA WITH 22 BARRACKS BUILDINGS, SECOND AREA WITH 11 BUILDINGS, THIRD AREA WITH 13 BUILDINGS, AND A FOURTH AREA WITH 7 BUILDINGS. NUMEROUS SMALL UNIDENTIFIED STRUCTURES THROUGHOUT THE INSTALLATION. [REDACTED]	3000N 03231E	0447	[REDACTED]	8-A
SHALLUFA AIRFIELD 5.5 NM NORTH OF AZ ZAYTIYAH. 7,460 X 150 FT N/S BLACKTOP RUNWAY, SERVICEABLE. AIRCRAFT -- 9 PROBABLE SMALL AIRCRAFT. [REDACTED]	3003N 03232E	0447	[REDACTED]	35
AS SUWAYS ARMY BARRACKS SHALLUFAH AIRFIELD NORTH EDGE OF SHALLUFAH AIRFIELD. AREA CONTAINS AT LEAST 12 BUILDINGS, PROBABLY ASSOCIATED WITH THE AIRFIELD. [REDACTED]	3004N 03233E	0447	[REDACTED]	8
JUNAYFAH ORDNANCE DEPOT HABIB ILLAH 2 NM EAST OF JUNAYFAH. INSTALLATION CONTAINS 2 SEPARATE AREAS, ONE ON EITHER SIDE OF ROAD. WEST AREA CONTAINS AT LEAST 7 DISPERSED BUILDINGS. EAST AREA IS A LARGE RAIL-SERVED AREA DIVIDED INTO AT LEAST 3 PARTS WITH A TOTAL OF 38 PROBABLE STORAGE BUILDINGS. UNIDENTIFIED ACTIVITY OBSERVED NORTH OF EAST AREA. [REDACTED]	3012N 03227E	0447	[REDACTED]	7

TOP SECRET [REDACTED]



TOP SECRET [REDACTED]

NPIC/R-144/63

City, Installation	Coordinates	WAC	Installation Numbers	
			BE	NPIC
<p>KASFAREET AIRFIELD                      7 NM SE OF FAID.                      FOUR SERVICEABLE BLACKTOP RUNWAYS -- 6,140 X 150 FT N/S, 4,070 X 150 FT NW/SE, 3,900 X 150 FT E/W, AND 2,760 X 150 NE/SW.                      AIRCRAFT -- NONE OBSERVED.</p>	3015N 03225E	0447	[REDACTED]	46
<p>KABRIT AIRFIELD                      3.2 NM EAST OF KASFAREET AIRFIELD.                      TWO RUNWAYS, 8,720 X 150 FT NW/SE BLACKTOP, AND 6,850 X 150 FT N/S CONCRETE, BOTH SERVICEABLE.                      AIRCRAFT -- NONE DISCERNIBLE.</p>	3015N 03229E	0447	[REDACTED]	47
<p>FANARA MILITARY INSTALLATIONS                      IDENTIFICATION ONLY.</p>	3016N 03222E	0447	[REDACTED]	9
<p>FANARA SEAPLANE STATION                      4.4 NM SW OF FAID.                      BREAKWATER ON SE SIDE PROTECTS A SMALL ANCHORAGE. A SEAPLANE RAMP AND SMALL HANGAR ARE LOCATED IN BASE AREA.                      AIRCRAFT -- ONE PROBABLE AIRCRAFT.</p>	3017N 03223E	0447	[REDACTED]	9-B
<p>FAID, MILITARY COMPLEX                      AT FAID.                      COMPLEX CONTAINS AT LEAST 100 BUILDINGS.</p>	3018N 03219E	0447	[REDACTED]	11

TOP SECRET [REDACTED]

TOP SECRET [REDACTED]

NPIC/R-144/63

City, Installation	Coordinates	WAC	Installation Numbers	
			BE	NPIC
DEVERSOIR AIRFIELD 10.5 NM SSE OF AL ISMAILIYAH. 6,000 X 140 FT N/S BLACKTOP RUNWAY, SERVICEABLE. AIRCRAFT -- NONE OBSERVED. [REDACTED]	3025N 03220E	0447	[REDACTED]	34
ABU SULTAN AMMUNITION STORAGE DEPOT 9 NM SOUTH OF AL ISMAILIYAH. AMMUNITION STORAGE AREA CONTAINS OVER 100 BUNKERS AND STORAGE BUILDINGS. RAIL-SERVED. [REDACTED]	3027N 03218E	0447	[REDACTED]	52-A
ABU SUWEIR AIRFIELD .8 NM NNW OF ABU SUWAYR. 9,750 X 150 FT E/W BLACKTOP/CONCRETE RUNWAY. 7,350 X 150 FT NE/SW BLACKTOP/CONCRETE RUNWAY. BOTH RUNWAYS ARE SERVICEABLE. AIRCRAFT -- UNDETERMINED NUMBER OF POSSIBLE AIRCRAFT. [REDACTED]	3034N 03206E	0447	[REDACTED]	36
AL ISMAILIYAH PORT FACILITIES ADJACENT TO AL ISMAILIYAH. PORT HAS 2 PIERS. [REDACTED]	3035N 03216E	0447	[REDACTED]	5
ISMAILIA AIRFIELD NW EDGE OF AL ISMAILIYAH. FOUR RUNWAYS -- 4,200 X 450 FT NW/SE, 3,500 X 450 FT E/W, 3,500 X 450 FT NE/SW, AND 2,400 X 450 FT N/S. ALL RUNWAYS ARE BLACKTOP AND SERVICEABLE. AIRCRAFT -- NONE OBSERVED. [REDACTED]	3036N 03215E	0447	[REDACTED]	5-I

TOP SECRET [REDACTED]

NPIC/R-144/63

City, Installation	Coordinates	WAC	Installation Numbers	
			BE	NPIC
AL ISMAILIYAH ARMY BARRACKS EAST IDENTIFICATION ONLY. [REDACTED]	3036N 03217E	0447	[REDACTED]	5-B
AL ISMAILIYAH ARMY BARRACKS AL FIRDAN AF IDENTIFICATION ONLY. [REDACTED]	3037N 03215E	0447	[REDACTED]	5-F
AL ISMAILIYAH, MILITARY STORAGE INSTALLATION 3 NM NE OF AL ISMAILIYAH. INSTALLATION CONTAINS SUPPORT AND STORAGE AREAS AND AN UNIDENTIFIED AREA. [REDACTED]	3038N 03218E	0447	[REDACTED]	5-A
AL QANTARAH, MILITARY BARRACKS 3 IDENTIFICATION ONLY. [REDACTED]	3046N 03218E	0447	[REDACTED]	4-A
AL QANTARAH BARRACKS EAST IDENTIFICATION ONLY. [REDACTED]	3051N 03220E	0447	[REDACTED]	4-B
BIR HAMMA AIRFIELD IDENTIFICATION ONLY. [REDACTED]	3039N 03339E	0447	[REDACTED]	67
GEBEL LIBNI AIRFIELD 23 NM SSW OF AL ARISH. 8,500 X 110 FT N/S BLACKTOP RUNWAY, SERVICEABLE. AIRCRAFT -- NONE OBSERVED. [REDACTED]	3045N 03345E	0447	[REDACTED]	61

TOP SECRET [REDACTED]

TOP SECRET [REDACTED]

NPIC/R-144/63

City, Installation	Coordinates	WAC	Installation Numbers	
			BE	NPIC
BUR SAID PORT FACILITIES AT THE NORTHERN TERMINUS OF SUEZ CANAL. FACILITIES INCLUDE APPROXIMATELY 32,000 LINEAR FT OF WHARFAGE AND NUMEROUS STORAGE BUILDINGS. [REDACTED]	3115N 03218E	0447	[REDACTED]	1
PORT SAID AIRFIELD 2 NM WEST OF BUR SAID (PORT SAID). 6,562 X 160 FT E/W BLACKTOP RUNWAY, SERVICEABLE. 2,540 X 150 FT NNW/SSE RUNWAY APPEARS DETERIORATED AND ABANDONED. AIRCRAFT -- NONE OBSERVED. [REDACTED]	3116N 03214E	0447	[REDACTED]	1-C
EL ARISH AIRFIELD 2.7 NM SSE OF AL ARISH. THREE BLACKTOP RUNWAYS -- 8,000 X 200 FT N/S, 6,200 X 140 FT NW/SE, AND 5,800 X 140 FT E/W. ALL RUNWAYS APPEAR SERVICEABLE. AIRCRAFT -- NONE OBSERVED. [REDACTED]	3104N 03350E	0447	[REDACTED]	16-A
AL ARISH, MILITARY BARRACKS IDENTIFICATION ONLY. [REDACTED]	3108N 03349E	0447	[REDACTED]	16
RAFAH, MILITARY INSTALLATION SOUTHERN EDGE OF RAFAH. INSTALLATION CONTAINS A RAIL-SERVED, APPARENTLY SECURED, ORDNANCE AREA WITH AT LEAST 10 LARGE BUILDINGS, A MILITARY BARRACKS AREA WITH AT LEAST 4 BUILDINGS, AND POSSIBLY A RAIL-SERVED STORAGE AREA WITH 3 LARGE WAREHOUSE BUILDINGS. [REDACTED]	3115N 03414E	0447	[REDACTED]	10

TOP SECRET [REDACTED]

TOP SECRET

NPIC/R-144/63

City, Installation	Coordinates	WAC	Installation Numbers	
			BE	NPIC
<p>GAZA AIRFIELD                      1.9 NM SSE OF GHAZZAH.                      TWO PREPARED-EARTH RUNWAYS, PROBABLY                      SERVICEABLE, APPROXIMATELY 3,400 X 350 FT                      NNW/SSE, AND APPROXIMATELY 3,100 X 275 FT                      ENE/WSW.                      AIRCRAFT -- NONE OBSERVED.</p> <input type="text"/>	3128N 03428E	0447	<input type="text"/>	29
<p>AL AMIRIYAH ARMY BARRACKS                      IDENTIFICATION ONLY.</p> <input type="text"/>	3058N 02949E	0448		1-A

TOP SECRET [REDACTED]

NPIC/R-144/63

City, Installation	Coordinates	WAC	Installation Numbers	
			BE	NPIC
ALEXANDRIA AIRFIELD ONE NM ESE OF AL ISKANDARIYAH (ALEXANDRIA). 5,940 X 160 FT N/S BLACKTOP RUNWAY, 5,050 X 160 FT NE/SW BLACKTOP RUNWAY, 4,320 X 160 FT E/W RUNWAY, SURFACE UNDETERMINED, AND 4,140 X 160 FT NW/SE RUNWAY, SURFACE UNDETERMINED. ALL RUNWAYS APPEAR SERVICEABLE. AIRCRAFT -- NONE OBSERVED. [REDACTED]	3111N 02857E	0448	[REDACTED]	2-B
AL AMIRIYAH, EXPLOSIVES STORAGE IDENTIFICATION ONLY. [REDACTED]	3101N 02948E	0448	[REDACTED]	1
DEKHEILA AIRFIELD IDENTIFICATION ONLY. [REDACTED]	3107N 02948E	0448	[REDACTED]	4
AL ISKANDARIYAH PORT FACILITIES APPROXIMATELY 45,000 LINEAR FT OF BERTHING SPACE. VESSELS -- AT LEAST 20 LARGE VESSELS IN PORT AREA. [REDACTED]	3111N 02952E	0448	[REDACTED]	2
ALEXANDRIA SEAPLANE STATION IDENTIFICATION ONLY. [REDACTED]	3111N 02958E	0448	[REDACTED]	2-C

TOP SECRET [REDACTED]

TOP SECRET [REDACTED]

NPIC/R-144/63

City, Installation	Coordinates	WAC	Installation Numbers	
			BE	NPIC
AZ ZAWIYAH STORAGE AREA .5 NM WEST OF AZ ZAWIYAH. SINGLE-FENCED AREA CONTAINS AT LEAST 16 BUILDINGS OF VARIOUS TYPES. [REDACTED]	2704N 03113E	0544	[REDACTED]	2
MANQABAD AMMUNITION DEPOT 2 NM SOUTH OF MANQABAD. CONSISTS OF NUMEROUS DISPERSED BUILDINGS. ROAD-SERVED FROM MANQABAD ARMY BARRACKS. [REDACTED]	2711N 03106E	0544	[REDACTED]	1
MANQABAD ARMY BARRACKS & HQ SOUTHERN ZONE IDENTIFICATION ONLY. [REDACTED]	2711N 03106E	0544	[REDACTED]	1-A

TOP SECRET [REDACTED]

**Page Denied**

Next 9 Page(s) In Document Denied



TOP SECRET [REDACTED]

NPIC/R-144/63

City, Installation	Coordinates	WAC	Installation Numbers	
			BE	NPIC
[REDACTED]				
<p><u>-HUNGARY-</u></p> <p>MISKOLC SAM SUPPORT FACILITY 5 NM SOUTH OF MISKOLC AT 48-01-20N 020-45-40E. COMPLETED SAM SUPPORT FACILITY.</p> <p>[REDACTED]</p>	4801N 02045E	0232	[REDACTED]	100-G
<p>MISKOLC AMMO AND ORD DEPOT HARSANY IDENTIFICATION ONLY.</p> <p>[REDACTED]</p>	4801N 02046E	0232	[REDACTED]	100-E
<p>MISKOLC COMPLEX NO APPARENT CHANGE SINCE [REDACTED]</p> <p>[REDACTED]</p>	4806N 02047E	0232	[REDACTED]	100
<p>MISKOLC ARMY BARRACKS 1 2 NM NORTH OF MISKOLC. BARRACKS AREA CONTAINS 7 LARGE ADMINISTRATIVE- TYPE BUILDINGS AND APPROXIMATELY 15 SMALLER STRUCTURES. A SECURED AREA CONTAINS APPROXIMATELY 15 PROBABLE STORAGE-TYPE</p>	4807N 02047E	0232	[REDACTED]	100-B

TOP SECRET [REDACTED]

TOP SECRET [REDACTED]

NPIC/R-144/63

City, Installation	Coordinates	WAC	Installation Numbers	
			BE	NPIC
<p>BUILDINGS. TWO SMALL DRIVE-THROUGH-TYPE BUILDINGS ARE JUST NORTH OF SECURED AREA. RAIL SERVED.</p> <p>[REDACTED]</p>				
<p>MISKOLC AMMO AND EXPLOSIVES PLANT SAJABABONY 5 NM NW OF MISKOLC. PLANT CONTAINS APPROXIMATELY 25 BUILDINGS, PROBABLY REVETTED, AND APPROXIMATELY 10 ASSOCIATED BUILDINGS.</p> <p>[REDACTED]</p>	4810N 02043E	0232	[REDACTED]	100-A
<p>SAJOKAPOLNA AIRFIELD 7.2 NM NW OF MISKOLC. FIELD RETURNED TO CULTIVATION.</p> <p>[REDACTED]</p>	4812N 02041E	0232	[REDACTED]	160
<p>MISKOLC SAM SITE B-04 10 NM NE OF MISKOLC AT 48-14-05N 020-56-20E. COMPLETED SA-2 SAM SITE.</p> <p>[REDACTED]</p>	4814N 02056E	0232	[REDACTED]	100-F
<p>NYIREGYHAZA AMMUNITION DEPOT NORTHWEST NO APPARENT CHANGE SINCE [REDACTED]</p> <p>[REDACTED]</p>	4802N 02139E	0232	[REDACTED]	118
<p>NYIRBOGDANY PETROLEUM REFINERY IDENTIFICATION ONLY.</p> <p>[REDACTED]</p>	4805N 02151E	0232	[REDACTED]	117

TOP SECRET [REDACTED]

TOP SECRET [REDACTED]

NPIC/R-144/63

City, Installation	Coordinates	WAC	Installation Numbers	
			BE	NPIC
SZERENCS AMMUNITION DEPOT MONOK NO APPARENT CHANGE SINCE [REDACTED] [REDACTED]	4811N 02110E	0232	[REDACTED]	190-A
KECSKEMET AIRFIELD NO APPARENT CHANGE SINCE [REDACTED] [REDACTED] AIRCRAFT -- NONE OBSERVED. [REDACTED]	4655N 01945E	0251	[REDACTED]	58-A
SARKAD AREA, PROBABLE ORDNANCE DEPOT 1.5 NM SOUTH OF SARKAD. PROBABLE SECURED AREA CONTAINS 8 LARGE WAREHOUSE-TYPE BUILDINGS. ADJACENT TO THIS AREA ACROSS THE ROAD IS ANOTHER AREA, UNSECURED, CONTAINING APPROXIMATELY 75 STORAGE-TYPE BUILDINGS, FOUNDATIONS FOR ANOTHER 15 BUILDINGS, AND 3 PROBABLE ADMINISTRATIVE BUILDINGS. THE ENTIRE AREA IS PROBABLY RAIL SERVED. [REDACTED]	4643N 02123E	0251		182
CEGLED COMPLEX IDENTIFICATION ONLY. [REDACTED]	4710N 01947E	0251	[REDACTED]	24
KISKUNLACHAZA AIRFIELD NO APPARENT CHANGE SINCE [REDACTED] AIRCRAFT -- NONE OBSERVED. [REDACTED]	4711N 01905E	0251	[REDACTED]	62

TOP SECRET [REDACTED]

NPIC/R-144/63

City, Installation	Coordinates	WAC	Installation Numbers	
			BE	NPIC
TAPIOSZENTMARTON AIRFIELD 2 NM SE OF TAPIOSZENTMARTON. APPROXIMATELY 7,000 X 1,000 FT NW/SE SOD LANDING AREA, SERVICEABILITY UNDETERMINED. AIRCRAFT -- NONE OBSERVED. [REDACTED]	4719N 01946E	0251	[REDACTED]	112
BUDAPEST SAM SITE B-12 16 NM SE OF BUDAPEST AT 47-23-45N 019-25-53E. COMPLETED SA-2 SAM SITE. [REDACTED]	4723N 01925E	0251	[REDACTED]	195-B
FERIHEGY/VECSES AIRFIELD NO APPARENT CHANGE SINCE [REDACTED] AIRCRAFT -- 8 UNIDENTIFIED AIRCRAFT ( [REDACTED] 4 LARGE STRAIGHT WING AIRCRAFT ( [REDACTED] [REDACTED]	4726N 01914E	0251	[REDACTED]	19-A
BUDAPEST COMPLEX COMPLEX, APPROXIMATELY 70 SQ MI IN AREA, CONTAINS HEAVY AND LIGHT INDUSTRIES AND PORT, AND RAIL FACILITIES. SEVENTY PERCENT CLOUD COVERED. [REDACTED]	4730N 01904E	0251	[REDACTED]	195

TOP SECRET [REDACTED]

TOP SECRET [REDACTED]

NPIC/R-144/63

City, Installation	Coordinates	WAC	Installation Numbers	
			BE	NPIC
BUDAPEST SAM SUPPORT FACILITY 12 NM ENE OF BUDAPEST 47-32-15N 019-20-25E. COMPLETED SAM SUPPORT FACILITY. [REDACTED]	4732N 01920E	0251	[REDACTED]	195-D
DUNAKESZI AIRFIELD IDENTIFICATION ONLY. [REDACTED]	4737N 01909E	0251	[REDACTED]	38
BUDAPEST SAM SITE B-05 16.5 NM NE OF BUDAPEST AT 47-39-58N 019-22-55E. COMPLETED SA-2 SAM SITE. [REDACTED]	4739N 01922E	0251	[REDACTED]	195-A
MEZOTUR AREA, STORAGE 1.5 NM WEST OF MEZOTUR. SMALL SECURED STORAGE AREA, PROBABLY AGRICULTURAL, CONTAINS 6 SMALL STORAGE BUILDINGS. [REDACTED]	4700N 02034E	0251	[REDACTED]	72-B
MEZOTUR ARMY BARRACKS 1 NO APPARENT CHANGE SINCE [REDACTED] [REDACTED]	4700N 02036E	0251	[REDACTED]	72-A
SZOLNOK/RAKOCZIFALVA AIRFIELD NO APPARENT CHANGE SINCE [REDACTED] [REDACTED] AIRCRAFT -- NONE OBSERVED. [REDACTED]	4707N 02014E	0251	[REDACTED]	111-B

TOP SECRET [REDACTED]

NPIC/R-144/63

City, Installation	Coordinates	WAC	Installation Numbers	
			BE	NPIC
SZOLNOK CHEMICAL PLANT NO APPARENT CHANGE SINCE [REDACTED] [REDACTED]	4708N 02008E	0251	[REDACTED]	111-A
SZOLNOK AREA, POL STORAGE 4 NM ESE OF SZOLNOK. RAIL AND WATER SERVED. STORAGE AREA CONTAINS AT LEAST 8 LARGE AND 6 MEDIUM TANKS. [REDACTED]	4709N 02017E	0251		111-E
SZOLNOK COMPLEX COMPLEX, 6 SQ MI IN AREA, IS MAJOR INDUSTRIAL CENTER WITH RAIL AND RIVER PORT FACILITIES. [REDACTED]	4711N 02011E	0251	[REDACTED]	111
KUNMADARAS AIRFIELD NO APPARENT CHANGE SINCE [REDACTED] [REDACTED] AIRCRAFT -- 20 MEDIUM AND 35 SMALL AIRCRAFT. [REDACTED]	4724N 02047E	0251		64
ERDOTELEK AMMO DEPOT 1.5 NM SW OF ERDOTELEK. SECURED STORAGE AREA CONTAINS 18 STORAGE BUILDINGS. SUPPORT AREA ON SW EDGE CONTAINS 12 BUILDINGS. [REDACTED]	4740N 02017E	0251		41
MEZOKOVESD AIRFIELD 3 NM ENE OF MEZOKOVESD. 11,500 X 260 FT NE/SW CONCRETE RUNWAY, SERVICEABLE. AIRCRAFT -- NONE OBSERVED. [REDACTED]	4749N 02039E	0251		71

TOP SECRET [REDACTED]

NPIC/R-144/63

City, Installation	Coordinates	WAC	Installation Numbers	
			BE	NPIC
MISKOLC SAM SITE B-23 13 NM SW OF MISKOLC AT 47-55-30N 020-32-40E. COMPLETED SA-2 SAM SITE. [REDACTED]	4755N 02032E	0251	[REDACTED]	197-A
KAL AREA, AMMUNITION STORAGE AREA NO APPARENT CHANGE SINCE [REDACTED] [REDACTED]	4757N 02006E	0251		185
FELNEMET AMMO PLANT 4 NM NORTH OF EGER. RAIL-SERVED PLANT CONTAINS AT LEAST 33 SMALL BUILDINGS SITUATED ALONG A SHALLOW VALLEY IN A WOODED AREA. [REDACTED]	4758N 02023E	0251	[REDACTED]	43
BERETTYOUJFALU AIRFIELD 2.5 NM NW OF BERETTYOUJFALU. AIRFIELD SITE RETURNED TO CULTIVATION. [REDACTED]	4714N 02129E	0251		11
FOLDES AIRFIELD NO APPARENT CHANGE SINCE [REDACTED] [REDACTED] AIRCRAFT -- NONE OBSERVED. [REDACTED]	4717N 02124E	0251		47
DEBRECEN AIRFIELD NO APPARENT CHANGE SINCE [REDACTED] [REDACTED] AIRCRAFT -- 3 MEDIUM STRAIGHT-WING, 21 PROBABLE MEDIUM SWEEP-WING, 22 SMALL PROBABLE SWEEP-WING, AND ONE SMALL STRAIGHT-WING	4730N 02137E	0251		33

TOP SECRET [REDACTED]

NPIC/R-144/63

City, Installation	Coordinates	WAC	Installation Numbers	
			BE	NPIC
<p>AIRCRAFT.</p> <p>[REDACTED]</p>				
<p>DEBRECEN COMPLEX</p> <p>NO APPARENT CHANGE SINCE [REDACTED]</p> <p>[REDACTED]</p>	4731N 02139E	0251	[REDACTED]	32
<p>DEBRECEN AMMUNITION DEPOT. HAJDUSAMSON</p> <p>8 NM NNE OF DEBRECEN.</p> <p>LARGE, SECURED STORAGE AREA IN HEAVY WOODS</p> <p>CONTAINS 26 STORAGE BUILDINGS, 2 POSSIBLE</p> <p>CYLINDRICAL STORAGE TANKS, ONE ADMINISTRATIVE</p> <p>BUILDING, AND APPROXIMATELY 5 SUPPORT</p> <p>BUILDINGS.</p> <p>[REDACTED]</p>	4739N 02145E	0251	[REDACTED]	32-A
<p>TEGLAS AMMUNITION PLANT</p> <p>NO APPARENT CHANGE SINCE [REDACTED]</p> <p>[REDACTED]</p>	4742N 02142E	0251	[REDACTED]	181
<p>TISZAPALKONYA CHEMICAL COMBINE</p> <p>NO APPARENT CHANGE SINCE [REDACTED]</p> <p>[REDACTED]</p>	4755N 02103E	0251	[REDACTED]	130
<p>NYIREGYHAZA COMPLEX</p> <p>NO APPARENT CHANGE SINCE [REDACTED]</p> <p>[REDACTED]</p>	4758N 02143E	0251	[REDACTED]	78

TOP SECRET [REDACTED]



TOP SECRET [REDACTED]

NPIC/R-144/63

City, Installation	Coordinates	WAC	Installation Numbers	
			BE	NPIC
NYIRBATOR PETROLEUM STORAGE PUG 2.5 NM SW OF NYIRBATOR. RAIL-SERVED, SECURED STORAGE AREA CONTAINS 2 PROBABLE HORIZONTAL STORAGE TANKS, 4 VERTICAL STORAGE TANKS, AND 10 PROBABLE TANKS UNDERGROUND. [REDACTED]	4749N 02206E	0251	[REDACTED]	77-A
NYIRBATOR ARMY BARRACKS 1 ON NORTH EDGE OF NYIRBATOR. SMALL BARRACKS AREA CONTAINS ONE ADMINISTRATIVE BUILDING, 6 PROBABLE BARRACKS BUILDINGS, AND 3 UNIDENTIFIED STRUCTURES. [REDACTED]	4751N 02208E	0251	[REDACTED]	77
SIOFOK PORT FACILITIES LAKE BALATON NO APPARENT CHANGE SINCE [REDACTED] [REDACTED]	4655N 01802E	0252	[REDACTED]	68-D
SZOMBATHELY COMPLEX PRIMARILY RESIDENTIAL COMPLEX, 4 SQ MI IN AREA, CONTAINS MINOR INDUSTRY, RAILROAD YARDS AND SHOPS, AND A BARRACKS AREA IN THE NORTHERN SECTION. [REDACTED]	4714N 01637E	0252	[REDACTED]	55
SZOMBATHELY AIRFIELD ONE NM NORTH OF SZOMBATHELY. 7,000 X 1,500 FT NNW/SSE SOD LANDING AREA, SERVICEABLE. AIRCRAFT -- NONE OBSERVED. [REDACTED]	4714N 01637E	0252	[REDACTED]	55-B

TOP SECRET [REDACTED]

NPIC/R-144/63

City, Installation	Coordinates	WAC	Installation Numbers	
			BE	NPIC
VESZPREM AIRFIELD NO APPARENT CHANGE SINCE [REDACTED] AIRCRAFT -- NONE OBSERVED. [REDACTED]	4704N 01758E	0252	[REDACTED]	68-B
VESZPREM ARMS AND AMMUNITION PLANT CSER NO APPARENT CHANGE SINCE [REDACTED] [REDACTED]	4707N 01753E	0252	[REDACTED]	68-F
VESZPREM ARMY BARRACKS NORTH 1 AND 2 ONE NM NORTH OF VESZPREM. RAIL-SERVED BARRACKS AREA CONTAINS 27 BARRACKS/WAREHOUSE BUILDINGS, NUMEROUS MISCELLANEOUS BUILDINGS, AND ASSOCIATED MANEUVER AREA WITH TANK RANGE. [REDACTED]	4707N 01755E	0252	[REDACTED]	68-G
KENYERI AIRFIELD AIRFIELD RETURNED TO AGRICULTURE. [REDACTED]	4722N 01709E	0252	[REDACTED]	27
PAPA AIRFIELD NO APPARENT CHANGE SINCE [REDACTED] AIRCRAFT -- NONE OBSERVED. [REDACTED]	4722N 01730E	0252	[REDACTED]	41
GYOR COMPLEX NO APPARENT CHANGE SINCE [REDACTED] [REDACTED]	4741N 01738E	0252	[REDACTED]	22

TOP SECRET [REDACTED]

NPIC/R-144/63

City, Installation	Coordinates	WAC	Installation Numbers	
			BE	NPIC
GYOR AIRFIELD NO APPARENT CHANGE SINCE [REDACTED] [REDACTED] AIRCRAFT -- NONE OBSERVED. [REDACTED]	4741N 01741E	0252	[REDACTED]	22-C
GYOR MACHINE & RAILROAD EQUIPMENT PLANT MAGYAR IDENTIFICATION ONLY. [REDACTED]	4742N 01739E	0252	[REDACTED]	22-A
MOSONMAGYAROVAR COMPLEX COMPLEX, 4 SQ MI IN AREA, CONTAINS VARIOUS LIGHT INDUSTRIES AND AN ALUMINA PLANT. [REDACTED]	4752N 01717E	0252	[REDACTED]	35
FUZFO CHEMICAL AND EXPLOSIVES PLANT NITROKEMIA 5 NM ESE OF VESZPREM. RAIL-SERVED PLANT CONTAINS APPROXIMATELY 50 PROCESSING BUILDINGS WITH UNDETERMINED NUMBER OF STORAGE BUILDINGS IN ADJOINING WOODED AREA ON SW SIDE. [REDACTED]	4705N 01802E	0252	[REDACTED]	3
PEREMARTON EXPLOSIVES PLANT NO APPARENT CHANGE SINCE [REDACTED] [REDACTED]	4707N 01807E	0252	[REDACTED]	46
HAJMASKER ARMY BARRACKS AND MANEUVER AREA NO APPARENT CHANGE SINCE [REDACTED] [REDACTED]	4709N 01801E	0252	[REDACTED]	73

TOP SECRET [REDACTED]

NPIC/R-144/63

City, Installation	Coordinates	WAC	Installation Numbers	
			BE	NPIC
PETFURDO CHEMICAL PLANT NO APPARENT CHANGE SINCE [REDACTED]	4709N 01808E	0252	[REDACTED]	47-A
INOTA ALUMINUM PLANT 12 NM WEST OF VESZPREM. PLANT CONTAINS 5 LARGE BUILDINGS, SETTLING PONDS, AND SEVERAL TANKS.	4712N 01812E	0252	[REDACTED]	68-E
SZEKESFEHERVAR COMPLEX COMPLEX, 6 SQ MI IN AREA. CONTAINS ALUMINUM PLANT, SEVERAL LIGHT INDUSTRIES, AND POSSIBLE AMMUNITION PLANT WITH ADJOINING STORAGE AREA.	4712N 01825E	0252	[REDACTED]	53
SZEKESFEHERVAR AMMO DEPOT PATKA PUG APPROXIMATELY 7 NM NE OF SZEKESFEHERVAR. SECURED AREA CONTAINS APPROXIMATELY 40 BUNKERS. POSSIBLY RAIL SERVED.	4718N 01831E	0252	[REDACTED]	43
CSAKVAR AIRFIELD 2 NM SSW OF CSAKVAR. 5,800 X 500 FT NE/SW SOD RUNWAY, UNSERVICEABLE. AIRCRAFT -- NONE OBSERVED.	4721N 01826E	0252	[REDACTED]	10
BUDAPEST/TOKOL AIRFIELD NO APPARENT CHANGE SINCE [REDACTED] AIRCRAFT -- NONE OBSERVED.	4721N 01859E	0252	[REDACTED]	9

TOP SECRET [REDACTED]

TOP SECRET [REDACTED]

NPIC/R-144/63

City, Installation	Coordinates	WAC	Installation Numbers	
			BE	NPIC
BUDAPEST SAM SITE C-26 20 NM WEST OF BUDAPEST AT 47-24-10N 018-33-40E. COMPLETED SA-2 SAM SITE. USATC SERIES 200, SHEET 0252-5AL, 2D ED, MAR 61. [REDACTED]	4724N 01833E	0252	[REDACTED]	9-A
KOMAROM AMMUNITION DEPOT CSASZAR DAD 1 IDENTIFICATION ONLY. [REDACTED]	4729N 01811E	0252	[REDACTED]	31
TATABANYA COMPLEX IDENTIFICATION ONLY. [REDACTED]	4733N 01826E	0252	[REDACTED]	63
BUDAPEST SAM SITE B-31 15 NM NW OF BUDAPEST AT 47-39-56N 018-44-48E. COMPLETED SA-2 SAM SITE. USATC SERIES 200, SHEET 0252-5AL, 2D ED, MAR 61. [REDACTED]	4739N 01844E	0252	[REDACTED]	9-B
ALMASFUZITO COMPLEX IDENTIFICATION ONLY. [REDACTED]	4743N 01815E	0252	[REDACTED]	1
SZONY PETROLEUM REFINERY MOLAJ IDENTIFICATION ONLY. [REDACTED]	4744N 01812E	0252	[REDACTED]	56

TOP SECRET [REDACTED]

NPIC/R-144/63

City, Installation	Coordinates	WAC	Installation Numbers	
			BE	NPIC
KOMAROM COMPLEX NO APPARENT CHANGE SINCE [REDACTED] [REDACTED]	4745N 01806E	0252	[REDACTED]	30
ESZTERGOM AIRFIELD ONE NM SOUTH OF ESZTERGOM. 3,600 X 1,800 FT N/S SOD LANDING AREA, SERVICEABLE. AIRCRAFT -- NONE OBSERVED. [REDACTED]	4746N 01844E	0252	[REDACTED]	17

TOP SECRET [REDACTED]

**Page Denied**

Next 1 Page(s) In Document Denied

TOP SECRET [REDACTED]

NPIC/R-144/63

City, Installation	Coordinates	WAC	Installation Numbers	
			BE	NPIC
[REDACTED]				
<p><u>-JORDAN-</u></p> <p>JENIN AIRFIELD                      2.5 NM NNW OF JENIN.                      3,600 X 150 FT E/W RUNWAY AND 3,500 X 150 FT                      NE/SW RUNWAY, BOTH HARD-SURFACED AND                      SERVICEABLE.                      AIRCRAFT -- NONE OBSERVED.</p> <p>[REDACTED]</p>	3230N 03517E	0426	[REDACTED]	50
<p><u>-LAOS-</u></p> <p>MUONG OU TAY AIRFIELD                      IDENTIFICATION ONLY.</p> <p>[REDACTED]</p>	2207N 10148E	0616	[REDACTED]	127

TOP SECRET [REDACTED]



TOP SECRET [REDACTED]

NPIC/R-144/63

City, Installation	Coordinates	WAC	Installation Numbers	
			BE	NPIC
-LEBANON-				
SIDON, MILITARY INSTALLATIONS IDENTIFICATION ONLY. [REDACTED]	3332N 03522E	0426	[REDACTED]	9
BEIRUT INTERNATIONAL AIRPORT 2.4 NM SOUTH OF BEIRUT. TWO RUNWAYS, 10,660 X 200 FT N/S AND 10,440 X 200 FT NNE/SSW, BOTH ARE PROBABLY CONCRETE AND ARE SERVICEABLE. AIRCRAFT -- 13 UNIDENTIFIED. [REDACTED]	3348N 03529E	0426	[REDACTED]	8-G
RIYAQ AIRFIELD WEST EDGE OF RIYAQ. 6,000 X 200 FT NE/SW PREPARED-SURFACE RUNWAY, SERVICEABLE. AIRCRAFT -- 2 POSSIBLE AIRCRAFT. [REDACTED]	3351N 03559E	0426	[REDACTED]	20
KLEIAT AIRFIELD 12 NM NE OF TARABULUS (TRIPOLI). 7,870 X 150 FT ENE/WSW. BLACKTOP/CONCRETE RUNWAY, SERVICEABLE. AIRCRAFT -- NONE OBSERVED. [REDACTED]	3435N 03600E	0426	[REDACTED]	54
-MONGOLIA-				
IDERIIN RIVER AREA, POSS MILITARY GARRISON NO APPARENT CHANGE SINCE [REDACTED] [REDACTED]	4845N 09815E	0241	[REDACTED]	32

TOP SECRET [REDACTED]

TOP SECRET [REDACTED]

NPIC/R-144/63

City, Installation	Coordinates	WAC	Installation Numbers	
			BE	NPIC
MORON AIRFIELD NO AIRFIELD AT THIS LOCATION. [REDACTED]	4936N 10010E	0241	[REDACTED]	31
-POLAND-				
WARSAW SAM SITE B-16 15 NM SSE OF WARSAW AT 52-01-20N 021-09-50E. COMPLETED SA-2 SAM SITE. USATC SERIES 200, SHEET 0168-21A, 1ST ED, MAR 59. [REDACTED]	5201N 02109E	0168	[REDACTED]	114-A
MINSK MAZOWIECKI AIRFIELD NO APPARENT CHANGE SINCE [REDACTED] [REDACTED]	5212N 02139E	0168	[REDACTED]	107
AIRCRAFT -- AT LEAST 4 UNIDENTIFIED AIRCRAFT. [REDACTED]				
OSTROW MAZOWIECKA AREA, MILITARY STORAGE NO APPARENT CHANGE SINCE [REDACTED] [REDACTED]	5249N 02151E	0168	[REDACTED]	122
BIALA PODLASKA AIRFIELD 2 NM SSE OF BIALA PODLASKA. 8,700 X 240 FT ENE/WSW CONCRETE RUNWAY, SERVICEABLE. 7,200 X 170 FT E/W PROBABLE CONCRETE RUNWAY, SERVICEABILITY UNDETERMINED. RUNWAY SURFACE HAS POLKA-DOT PATTERN POSSIBLY RESULTING FROM ASPHALT REPAIRS.	5201N 02308E	0168	[REDACTED]	7

TOP SECRET [REDACTED]

NPIC/R-144/63

City, Installation	Coordinates	WAC	Installation Numbers	
			BE	NPIC
AIRCRAFT -- 5 POSSIBLE AIRCRAFT. [REDACTED]				
SIEMIATYCZE AREA, MILITARY DEPOT NO APPARENT CHANGE SINCE [REDACTED] [REDACTED]	5226N 02305E	0168		144
ORZYSZ ARMY BARRACKS SOUTH NO APPARENT CHANGE SINCE [REDACTED] [REDACTED]	5348N 02157E	0168	[REDACTED]	50-A
ELK AREA, EXPLOSIVES STORAGE AREA NO APPARENT CHANGE SINCE [REDACTED] [REDACTED]	5343N 02228E	0168	[REDACTED]	20-B
ELK ARMY BARRACKS SOUTH IDENTIFICATION ONLY. [REDACTED]	5350N 02221E	0168	[REDACTED]	20
BIALYSTOK COMPLEX NO APPARENT CHANGE SINCE [REDACTED] [REDACTED]	5308N 02310E	0168	[REDACTED]	8
KETRZYN AIRFIELD NO APPARENT CHANGE SINCE [REDACTED] [REDACTED]	5403N 02125E	0168	[REDACTED]	31
AIRCRAFT -- NONE OBSERVED. [REDACTED]				

TOP SECRET [REDACTED]

NPIC/R-144/63

City, Installation	Coordinates	WAC	Installation Numbers	
			BE	NPIC
KONIGSBERG/NEUMARK AIRFIELD 1.5 NM SSW OF KONIGSBERG. APPROXIMATELY 8,000 X 200 FT E/W CONCRETE RUNWAY, SERVICEABLE. AIRCRAFT -- NONE OBSERVED. [REDACTED]	5256N 01425E	0169	[REDACTED]	64
KONIN, THERMAL POWER PLANT IDENTIFICATION ONLY. [REDACTED]	5217N 01816E	0169		66-A
MATWY CHEMICAL PLANT NO APPARENT CHANGE SINCE [REDACTED] [REDACTED]	5245N 01815E	0169	[REDACTED]	225
LATKOWO AIRFIELD NO APPARENT CHANGE SINCE [REDACTED] [REDACTED] AIRCRAFT -- NONE OBSERVED. [REDACTED]	5250N 01819E	0169		75
LEZNICA WIELKA AIRFIELD IMMEDIATELY NW OF LEZNICA WIELKA. 6,500 X 200 FT WNW/ESE CONCRETE RUNWAY, SERVICEABLE. AIRCRAFT -- 5 SWEEP-WING UNIDENTIFIED AIRCRAFT. [REDACTED]	5200N 01909E	0169		78

TOP SECRET [REDACTED]

TOP SECRET [REDACTED]

NPIC/R-144/63

City, Installation	Coordinates	WAC	Installation Numbers	
			BE	NPIC
PLOCK PETRO CHEMICAL PLANT NORTH EDGE OF PLOCK. RAIL-SERVED RECTANGULAR AREA OF 4 SQ MI CONTAINS AN UNDETERMINED NUMBER OF BUILDINGS, 23 LARGE TANKS (9 OF WHICH ARE UNDER CONSTRUCTION), AND 15 SMALLER TANKS. CONSTRUCTION ACTIVITY CONTINUES. [REDACTED]	5234N 01941E	0169	[REDACTED]	105-A
WARSAW SAM SUPPORT FACILITY NO APPARENT CHANGE SINCE [REDACTED] [REDACTED]	5203N 02039E	0169	[REDACTED]	164-A
WARSAW SAM SITE B-23 12 NM SW OF WARSAW AT 52-06-30N 020-46-25E. COMPLETED SA-2 SAM SITE. [REDACTED]	5206N 02046E	0169	[REDACTED]	164-C
WARSAW/OKECIE AIRFIELD NO APPARENT CHANGE IN VISIBLE PORTIONS SINCE [REDACTED] AIRCRAFT -- AT LEAST 18 UNIDENTIFIED AIRCRAFT. [REDACTED]	5211N 02058E	0169	[REDACTED]	165
SOCHACZEW/BIELICE AIRFIELD NO APPARENT CHANGE SINCE [REDACTED] [REDACTED] AIRCRAFT -- APPROXIMATELY 23 UNIDENTIFIED AIRCRAFT. [REDACTED]	5212N 02018E	0169	[REDACTED]	137

TOP SECRET [REDACTED]

TOP SECRET [REDACTED]

NPIC/R-144/63

City, Installation	Coordinates	WAC	Installation Numbers	
			BE	NPIC
WARSAW SAM SITE C-27 24 NM WSW OF WARSAW AT 52-12-10N 020-21-50E. COMPLETED SA-2 SAM SITE. USATC SERIES 200, SHEET 0169-25A, 2D ED, APR 62. [REDACTED]	5212N 02021E	0169	[REDACTED]	164-K
WARSAW COMPLEX IDENTIFICATION ONLY. [REDACTED]	5215N 02059E	0169	[REDACTED]	164
WARSAW AMMUNITION DEPOT PALMIRY NO APPARENT CHANGE SINCE [REDACTED] [REDACTED]	5220N 02045E	0169	[REDACTED]	164-E
WARSAW SAM SITE B-31 13 NM NW OF WARSAW AT 52-21-45N 020-44-00E. COMPLETED SA-2 SAM SITE. [REDACTED]	5221N 02044E	0169	[REDACTED]	164-D
MODLIN AIRFIELD IDENTIFICATION ONLY. [REDACTED]	5227N 02039E	0169	[REDACTED]	88
CIECHANOW ARMY BARRACKS NORTHEAST NO APPARENT CHANGE SINCE [REDACTED] [REDACTED]	5252N 02038E	0169	[REDACTED]	21-A

TOP SECRET [REDACTED]

NPIC/R-144/63

City, Installation	Coordinates	WAC	Installation Numbers	
			BE	NPIC
STARGARD AIRFIELD IDENTIFICATION ONLY. [REDACTED]	5317N 01459E	0169	[REDACTED]	141
STETTIN (SZCZECIN) COMPLEX IDENTIFICATION ONLY. [REDACTED]	5325N 01435E	0169	[REDACTED]	142
MARSDORF AIRFIELD NO APPARENT CHANGE SINCE [REDACTED] [REDACTED] AIRCRAFT -- NONE OBSERVED. [REDACTED]	5335N 01455E	0169	[REDACTED]	85
SCHNATOW AIRFIELD NO APPARENT CHANGE SINCE [REDACTED] [REDACTED] AIRCRAFT -- 15 POSSIBLE AIRCRAFT [REDACTED]. [REDACTED]	5353N 01452E	0169	[REDACTED]	129
SWINOUJSCIE (SWINEMUNDE) COMPLEX NO APPARENT CHANGE SINCE [REDACTED] [REDACTED]	5355N 01415E	0169	[REDACTED]	150
SIMMATZIG AIRFIELD ONE NM WNW OF SIMMATZIG. 7,700 X 215 FT WNW/ESE CONCRETE AND ASPHALT RUNWAY, PROBABLY SERVICEABLE. AIRCRAFT -- NONE OBSERVED. [REDACTED]	5347N 01550E	0169	[REDACTED]	136

TOP SECRET [REDACTED]

NPIC/R-144/63

City, Installation	Coordinates	WAC	Installation Numbers	
			BE	NPIC
[REDACTED] SCHNEIDEMUHL AIRFIELD WEST IMMEDIATELY NW OF SCHNEIDEMUHL. 4 RUNWAYS 6,350 X 180 FT NE/SW CONCRETE, SERVICEABLE. 3,070 X 175 FT ENE/WSW CONCRETE, SERVICEABLE. 4,225 X 175 FT ESE/WNW CONCRETE, SERVICEABLE. 2,980 X 175 FT E/W CONCRETE, SERVICEABLE. AIRCRAFT -- NONE OBSERVED.	5310N 01643E	0169	[REDACTED]	131
[REDACTED] MARKISCH FRIEDLAND AIRFIELD 2 NM NORTH OF MARKISCH FRIEDLAND. 6,000 X 200 FT NW/SE PROBABLY CONCRETE RUNWAY, SERVICEABLE. 600 FT OVERRUNS AT EACH END. AIRCRAFT -- NONE OBSERVED.	5323N 01606E	0169	[REDACTED]	84
[REDACTED] REDERITZ AIRFIELD .5 NM WSW OF REDERITZ. APPROXIMATELY 6,000 X 200 FT N/S CONCRETE/ BLACKTOP RUNWAY, SERVICEABLE. AIRCRAFT -- NONE OBSERVED.	5328N 01629E	0169	[REDACTED]	120
[REDACTED] BROTZEN AIRFIELD IDENTIFICATION ONLY.	5331N 01617E	0169	[REDACTED]	17



TOP SECRET [REDACTED]

NPIC/R-144/63

City, Installation	Coordinates	WAC	Installation Numbers	
			BE	NPIC
SZCZECINEK BARRACKS AND TRAINING AREA CZARNE NO APPARENT CHANGE SINCE [REDACTED] [REDACTED]	5340N 01654E	0169	[REDACTED]	231
BYDGOSZCZ AIRFIELD IDENTIFICATION ONLY. [REDACTED]	5306N 01758E	0169	[REDACTED]	20-A
BYDGOSZCZ COMPLEX IDENTIFICATION ONLY. [REDACTED]	5307N 01759E	0169	[REDACTED]	20
PREUSSISCH FRIEDLAND AIRFIELD NO APPARENT CHANGE SINCE [REDACTED] [REDACTED] AIRCRAFT -- NONE OBSERVED. [REDACTED]	5332N 01716E	0169	[REDACTED]	111
PENKUHL AIRFIELD 1.5 NM ENE OF PENKUHL. 6,600 X 250 FT ENE/WSW CONCRETE RUNWAY, SERVICEABLE. AIRCRAFT -- NONE OBSERVED. [REDACTED]	5352N 01700E	0169	[REDACTED]	102

TOP SECRET [REDACTED]

TOP SECRET [REDACTED]

NPIC/R-144/63

City, Installation	Coordinates	WAC	Installation Numbers	
			BE	NPIC
<p>BORSK AIRFIELD NO APPARENT CHANGE SINCE [REDACTED] [REDACTED] AIRCRAFT -- AT LEAST 25 UNIDENTIFIED AIRCRAFT. [REDACTED]</p>	5357N 01756E	0169	[REDACTED]	224
<p>TORUN COMPLEX COMPLEX, 20 SQ MI IN AREA, CONTAINS RAIL AND MINOR RIVER PORT FACILITIES, MILITARY BARRACKS, EXPLOSIVES AND OTHER STORAGE INSTALLATIONS AND TRAINING AREAS. [REDACTED]</p>	5301N 01836E	0169	[REDACTED]	154
<p>BYDGOSZCZ AREA, PROBABLE BOMBING RANGE 12 NM SE OF BYDGOSZCZ. AREA, APPROXIMATELY 6,800 X 5,400 FT, CONTAINS SEVERAL DUMMY AIRCRAFT AND HAS CIRCULAR PATTERN NEAR CENTER OF AREA. [REDACTED]</p>	5302N 01818E	0169		20-D
<p>TORUN AIRFIELD IMMEDIATELY WEST OF TORUN. 4,100 X 170 FT WNW/ESE CONCRETE RUNWAY, SERVICEABLE. 4,100 X 170 FT NNE/SSW CONCRETE RUNWAY, SERVICEABLE. AIRCRAFT -- NONE OBSERVED. [REDACTED]</p>	5302N 01832E	0169	[REDACTED]	154-A

TOP SECRET [REDACTED]

TOP SECRET [REDACTED]

NPIC/R-144/63

City, Installation	Coordinates	WAC	Installation Numbers	
			BE	NPIC
MORAG BARRACKS AREA NO APPARENT CHANGE SINCE [REDACTED] [REDACTED]	5355N 01955E	0169		223
PRZASNYSZ AREA, BARRACKS IDENTIFICATION ONLY. [REDACTED]	5301N 02053E	0169		114-A
GRIESLIENEN AIRFIELD NO APPARENT CHANGE SINCE [REDACTED] [REDACTED] AIRCRAFT -- NONE OBSERVED. [REDACTED]	5336N 02021E	0169	[REDACTED]	43
LAS BRZEZINA MILITARY INSTALLATION IMMEDIATELY WEST OF LAS BRZEZINA. INSTALLATION CONSISTS OF A PROBABLE FUEL STORAGE AREA, AN ELECTRONICS SITE, A CIRCULAR, HARD-SURFACE PAD LOCATED ON A LOOP ROAD, AND A HEADQUARTERS AREA CONTAINING APPROXIMATELY 55 ADMINISTRATIVE, BARRACKS, AND STORAGE BUILDINGS. (THIS INSTALLATION WAS OBSERVED IN ITS PRESENT FORM ON [REDACTED] IT MAY HAVE FORMERLY SERVED AS A MISSILE TEST FACILITY.) [REDACTED]	5407N 01512E	0169		236
KOLOBRZEG PORT FACILITIES AT KOLOBRZEG. FACILITIES INCLUDE 2 BASINS, ASSEMBLY BUILDING, AND 6 WAREHOUSES. [REDACTED]	5411N 01533E	0169	[REDACTED]	63-B

TOP SECRET [REDACTED]

NPIC/R-144/63

City, Installation	Coordinates	WAC	Installation Numbers	
			BE	NPIC
<p>[REDACTED]</p> <p>KOLBERG AIRFIELD 3 NM ENE OF KOLBERG. 7,400 X 210 FT ENE/WSW CONCRETE RUNWAY, SERVICEABLE. AIRCRAFT -- NONE OBSERVED.</p>	5411N 01540E	0169	[REDACTED]	63-A
<p>[REDACTED]</p> <p>SEEGER AIRFIELD NO APPARENT CHANGE SINCE [REDACTED] AIRCRAFT -- NONE OBSERVED.</p>	5403N 01616E	0169	[REDACTED]	135
<p>[REDACTED]</p> <p>USTKA PORT FACILITIES AT MOUTH OF SLUPSK RIVER. FACILITIES CONSIST OF 3 BASINS, 4 JETTIES, SEVERAL QUAYS AND WORKSHOPS, ONE ADMINISTRATIVE BUILDING, AND SEVERAL STORAGE BUILDINGS. RAIL SERVED.</p>	5435N 01651E	0169	[REDACTED]	157
<p>[REDACTED]</p> <p>ZEWITZ AIRFIELD NO APPARENT CHANGE SINCE [REDACTED] [REDACTED] AIRCRAFT -- UNDETERMINED NUMBER OF UNIDENTIFIED AIRCRAFT.</p>	5426N 01746E	0169	[REDACTED]	174

TOP SECRET [REDACTED]

NPIC/R-144/63

City, Installation	Coordinates	WAC	Installation Numbers	
			BE	NPIC
<p>STOLP/REITZ AIRFIELD NO APPARENT CHANGE SINCE [REDACTED] [REDACTED] AIRCRAFT -- NONE OBSERVED.</p>	5429N 01707E	0169	[REDACTED]	144
<p>LEBORK AREA, POSSIBLE MILITARY INSTALLATION IDENTIFICATION ONLY. [REDACTED]</p>	5431N 01745E	0169		76-A
<p>PRUSZCZ AIRFIELD 1.5 NM SE OF PRUSZCZ. APPROXIMATELY 6,625 X 185 FT WNW/ESE CONCRETE/BLACKTOP RUNWAY, SERVICEABLE. AIRCRAFT -- NONE OBSERVED.</p>	5415N 01840E	0169	[REDACTED]	113
<p>GDANSK COMPLEX NO APPARENT CHANGE SINCE [REDACTED] [REDACTED]</p>	5421N 01840E	0169	[REDACTED]	37
<p>DANZIG AIRFIELD NW EDGE OF DANZIG. 5,900 X 260 FT NNE/SSW CONCRETE RUNWAY, AND 4,670 X 130 FT NW/SE CONCRETE RUNWAY, BOTH SERVICEABLE. AIRCRAFT -- NONE OBSERVED.</p>	5424N 01836E	0169	[REDACTED]	24

TOP SECRET [redacted]

NPIC/R-144/63

City, Installation	Coordinates	WAC	Installation Numbers	
			BE	NPIC
[redacted] GDYNIA COMPLEX IDENTIFICATION ONLY.	5432N 01832E	0169	[redacted]	38
[redacted] GDYNIA PORT FACILITIES IDENTIFICATION ONLY.	5432N 01832E	0169	[redacted]	38-B
[redacted] GDYNIA AIRFIELD NO APPARENT CHANGE SINCE [redacted] [redacted] AIRCRAFT -- UNDETERMINED NUMBER OF UNIDENTIFIED AIRCRAFT ([redacted]) [redacted]	5435N 01831E	0169	[redacted]	39
[redacted] MALBORK AIRFIELD 2.5 NM EAST OF MALBORK. 6,560 X 200 FT ENE/WSW CONCRETE RUNWAY, SERVICEABLE. AIRCRAFT -- NONE OBSERVED.	5401N 01908E	0169	[redacted]	80
[redacted] ELBLAG COMPLEX NO APPARENT CHANGE SINCE [redacted] [redacted]	5409N 01924E	0169	[redacted]	30

TOP SECRET [REDACTED]

NPIC/R-144/63

City, Installation	Coordinates	WAC	Installation Numbers	
			BE	NPIC
BRANIEWO, ARMY BARRACKS SOUTH NO APPARENT CHANGE SINCE [REDACTED] [REDACTED]	5422N 01949E	0169	[REDACTED]	15
ORNETA AIRFIELD NO APPARENT CHANGE SINCE [REDACTED] [REDACTED] AIRCRAFT -- AT LEAST 25 UNIDENTIFIED AIRCRAFT. [REDACTED]	5408N 02005E	0169	[REDACTED]	96
GORLICE PET REFINERY GLINIK MARIAMPOLSKI IDENTIFICATION ONLY. [REDACTED]	4941N 02110E	0232	[REDACTED]	46-A
JASLO PET RFY GARTENBERG AND SCHREIER IDENTIFICATION ONLY. [REDACTED]	4943N 02127E	0232	[REDACTED]	60-B
JEDLICZE PET RFY GALICYJSKIE KARPACKIE NO APPARENT CHANGE SINCE [REDACTED] [REDACTED]	4943N 02140E	0232	[REDACTED]	266
SANOK AREA, POSSIBLE MILITARY CAMP U/C 13 NM SE OF SANOK. CONSTRUCTION CONTINUES. TWELVE BUILDINGS APPEAR COMPLETE. [REDACTED]	4924N 02227E	0232	[REDACTED]	163-A

TOP SECRET [REDACTED]

NPIC/R-144/63

City, Installation	Coordinates	WAC	Installation Numbers	
			BE	NPIC
[REDACTED] SANOK COMPLEX IDENTIFICATION ONLY.	4934N 02212E	0232	[REDACTED]	163
[REDACTED] PRZEMYSL COMPLEX IDENTIFICATION ONLY.	4947N 02247E	0232	[REDACTED]	141
[REDACTED] ZURAWICA PETROLEUM STORAGE IDENTIFICATION ONLY.	4950N 02250E	0232	[REDACTED]	221
[REDACTED] CHORZOW SAM SITE B-19 16.8 NM SOUTH OF CHORZOW AT 50-02-10N 018-54-40E. COMPLETED SA-2 SITE.	5002N 01854E	0232	[REDACTED]	29-D
[REDACTED] OSWIECIM COMPLEX IDENTIFICATION ONLY.	5002N 01914E	0232	[REDACTED]	130
[REDACTED] KRAKOW COMPLEX IDENTIFICATION ONLY.	5003N 01958E	0232	[REDACTED]	78



**TOP SECRET** [REDACTED]

NPIC/R-144/63

City, Installation	Coordinates	WAC	Installation Numbers	
			BE	NPIC
BALICE AIRFIELD IDENTIFICATION ONLY. [REDACTED]	5005N 01948E	0232	[REDACTED]	3
RUDNIKI AIRFIELD IDENTIFICATION ONLY. [REDACTED]	5053N 01912E	0232	[REDACTED]	155
NOWA HUTA IRON AND STEEL PLANT LENINA IDENTIFICATION ONLY. [REDACTED]	5004N 02005E	0232	[REDACTED]	78-C
KRAKOW AIRFIELD IDENTIFICATION ONLY. [REDACTED]	5005N 02000E	0232	[REDACTED]	78-A
PUSTKOW, EXPLOSIVES PLANT NO APPARENT CHANGE SINCE [REDACTED] [REDACTED]	5007N 02130E	0232	[REDACTED]	268
RZESZOW COMPLEX NO APPARENT CHANGE SINCE [REDACTED] [REDACTED]	5002N 02201E	0232	[REDACTED]	156

**TOP SECRET** [REDACTED]

25X1

TOP SECRET [REDACTED]

NPIC/R-144/63

25X1

25X1

25X1

25X1

25X1

25X1

25X1

25X1

25X1

25X1

25X1

City, Installation	Coordinates	WAC	Installation Numbers	
			BE	NPIC
RZESZOW/JASIONKA AIRFIELD NO APPARENT CHANGE SINCE [REDACTED] [REDACTED] AIRCRAFT -- NONE OBSERVED. [REDACTED]	5007N 02201E	0232	[REDACTED]	157
LASK AIRFIELD NO APPARENT CHANGE SINCE [REDACTED] [REDACTED] AIRCRAFT -- AT LEAST 10 UNIDENTIFIED AIRCRAFT. [REDACTED]	5133N 01911E	0232	[REDACTED]	87
KOLUSZKI ORD AND AMMO DEPOT SE IDENTIFICATION ONLY. [REDACTED]	5142N 01955E	0232	[REDACTED]	73
KOLUSZKI ORD AND AMMO DEPOT WEST NO APPARENT CHANGE SINCE [REDACTED] [REDACTED]	5143N 01942E	0232	[REDACTED]	72
LODZ COMPLEX MAJOR INDUSTRIAL AND TRANSPORTATION CENTER, 30 SQ MI IN AREA, CONTAINS RAILROAD CLASSIFICATION YARDS, MILITARY BARRACKS, THERMAL POWER PLANT AND AIRCRAFT PLANT. [REDACTED]	5146N 01928E	0232	[REDACTED]	90

25X1

TOP SECRET [REDACTED]

NPIC/R-144/63

City, Installation	Coordinates	WAC	Installation Numbers	
			BE	NPIC
SKARZYSKO KAMIENNA STATE AMMUNITION PLANT NO APPARENT CHANGE SINCE [REDACTED] [REDACTED]	5106N 02052E	0232	[REDACTED]	170-A
SPALA/GLINNIK NOWY AIRFIELD NO APPARENT CHANGE SINCE [REDACTED] [REDACTED] AIRCRAFT -- AT LEAST 12 UNIDENTIFIED AIRCRAFT. [REDACTED]	5135N 02006E	0232	[REDACTED]	179
NOWE MIASTO AIRFIELD NO APPARENT CHANGE SINCE [REDACTED] [REDACTED] AIRCRAFT -- NONE OBSERVED. [REDACTED]	5138N 02033E	0232	[REDACTED]	116
STARACHOWICE COMPLEX IDENTIFICATION ONLY. [REDACTED]	5103N 02104E	0232	[REDACTED]	293
RADOM COMPLEX NO APPARENT CHANGE SINCE [REDACTED] [REDACTED]	5123N 02110E	0232	[REDACTED]	145
RADOM/SADKOW AIRFIELD NO APPARENT CHANGE SINCE [REDACTED] [REDACTED] AIRCRAFT -- 9 UNIDENTIFIED AIRCRAFT. [REDACTED]	5123N 02112E	0232	[REDACTED]	146

TOP SECRET [REDACTED]

TOP SECRET [REDACTED]

NPIC/R-144/63

City, Installation	Coordinates	WAC	Installation Numbers	
			BE	NPIC
PIONKI POWDER AND AMMO LOADING PLANT NO APPARENT CHANGE SINCE [REDACTED] [REDACTED]	5128N 02125E	0232	[REDACTED]	134
DEBLIN/IRENA AIRFIELD 1.5 NM EAST OF DEBLIN. 7,700 X 190 FT WNW/ESE CONCRETE RUNWAY, SERVICEABLE. AIRCRAFT -- NONE OBSERVED. [REDACTED]	5133N 02154E	0232	[REDACTED]	33
DEBLIN AMMUNITION DEPOT NORTHEAST NO APPARENT CHANGE SINCE [REDACTED] [REDACTED]	5135N 02154E	0232	[REDACTED]	33-B
LUBLIN AREA, POSS INDUSTRIAL PLANT 19 NM WSW OF LUBLIN. RECTANGULAR SECURED AREA IN FOREST CONTAINS ONE LARGE AND 2 SMALLER FABRICATION-TYPE BUILDINGS, AND 2 OTHER LARGE BUILDINGS. [REDACTED]	5111N 02205E	0232	[REDACTED]	92-B
DEBLIN/ULEZ AIRFIELD NO APPARENT CHANGE SINCE [REDACTED] [REDACTED] AIRCRAFT -- NONE OBSERVED. [REDACTED]	5137N 02205E	0232	[REDACTED]	33-D

TOP SECRET [REDACTED]

TOP SECRET [REDACTED]

NPIC/R-144/63

City, Installation	Coordinates	WAC	Installation Numbers	
			BE	NPIC
DEBLIN/PODLADOWKA AIRFIELD NO APPARENT CHANGE SINCE [REDACTED] [REDACTED] AIRCRAFT -- IS POSSIBLE SMALL AIRCRAFT. [REDACTED]	5137N 02211E	0232	[REDACTED]	33-E
CHELM AREA, CEMENT PLANT 9.5 NM WEST OF CHELM. (REPORTED AS CHELM AREA, UNIDENTIFIED INDUSTRY [REDACTED] PLANT, 1.5 X .5 NM IN AREA, CONTAINS ONE LARGE BUILDING APPROXIMATELY 1,000 FT LONG, APPROXIMATELY 20 ASSOCIATED BUILDINGS, AND SEVERAL STACKS. LARGE STRIP MINE IMMEDIATELY NORTH OF PLANT AREA. RAIL SERVED. [REDACTED]	5107N 02314E	0232		26-C
CHELM, CEMENT PLANT EAST EDGE OF CHELM. (REPORTED AS CHELM AREA, MINING ACTIVITY IN [REDACTED] PLANT, 2 X .5 NM IN AREA, CONTAINS 3 LARGE PROCESSING BUILDINGS (ONE OF WHICH HAS 4-6 ACTIVE EXHAUST STACKS), ONE ADMINISTRATIVE BUILDING, AND 10 SMALL ASSOCIATED BUILDINGS. LARGE STRIP MINE IMMEDIATELY WEST OF PLANT AREA. RAIL SERVED. [REDACTED]	5108N 02332E	0232		26-B
CHELM AREA, PROBABLE STORAGE 2 NM NW OF CHELM. DOUBLE-FENCED AREA, APPROXIMATELY 1,500 X 1,500 FT, CONTAINS 3 LARGE STORAGE-TYPE BUILDINGS.	5109N 02325E	0232		26-D

TOP SECRET [REDACTED]

TOP SECRET [REDACTED]

NPIC/R-144/63

City, Installation	Coordinates	WAC	Installation Numbers	
			BE	NPIC
<p>[REDACTED]</p> <p>-RUMANIA-</p> <p>COCARGEUAU AIRFIELD                      NO APPARENT CHANGE SINCE [REDACTED]                      AIRCRAFT -- 13 UNIDENTIFIED AIRCRAFT (PASS</p> <p>[REDACTED]</p>	4424N 02743E	0250	[REDACTED]	15-A
<p>TOPRAISAR ARMY BARRACKS                      NO APPARENT CHANGE SINCE [REDACTED]</p> <p>[REDACTED]</p>	4401N 02827E	0250	[REDACTED]	86
<p>CIOCIRLIA-DE-JOS AREA, PROBABLE BARRACKS AREA                      2 NM NNW OF CIOCIRLIA-DE-JOS.                      POSSIBLY SECURED AREA CONTAINS ONE T-SHAPED                      PROBABLE ADMINISTRATION BUILDING,                      APPROXIMATELY 30 BARRACKS-TYPE BUILDINGS, AND                      AT LEAST 20 SMALLER BUILDINGS.</p> <p>[REDACTED]</p>	4408N 02816E	0250	[REDACTED]	16-A
<p>CONSTANTA NAVAL BASE                      IDENTIFICATION ONLY.</p> <p>[REDACTED]</p>	4409N 02839E	0250	[REDACTED]	20-C

TOP SECRET [REDACTED]

TOP SECRET [REDACTED]

NPIC/R-144/63

City, Installation	Coordinates	WAC	Installation Numbers	
			BE	NPIC
CONSTANTA COMPLEX NO APPARENT CHANGE SINCE [REDACTED]	4411N 02838E	0250	[REDACTED]	20
[REDACTED]				
OVIDIU, EXPLOSIVES STORAGE IDENTIFICATION ONLY.	4415N 02833E	0250		115
[REDACTED]				
DANUBE RIVER-BLACK SEA CANAL U/C NO SIGNIFICANT CHANGE SINCE [REDACTED]	4420N 02801E	0250		20-B
[REDACTED]				
KOGALNICEANU AIRFIELD NO APPARENT CHANGE SINCE [REDACTED] AIRCRAFT -- 2 POSSIBLE AIRCRAFT ([REDACTED])	4421N 02829E	0250	[REDACTED]	40
[REDACTED]				

TOP SECRET [REDACTED]

TOP SECRET [REDACTED]

NPIC/R-144/63

City, Installation	Coordinates	WAC	Installation Numbers	
			BE	NPIC
IANCA AIRFIELD 22.5 NM WSW OF BRAILA. 8,300 X 300 FT NNE/SSW CONCRETE RUNWAY, SERVICEABLE. AIRCRAFT -- NONE OBSERVED. [REDACTED]	4510N 02727E	0250	[REDACTED]	29
BRAILA COMPLEX IDENTIFICATION ONLY. [REDACTED]	4516N 02758E	0250	[REDACTED]	11-A
RIMNICU SARAT, POSS EXPLOSIVES STORAGE AREA NO APPARENT CHANGE SINCE [REDACTED] [REDACTED]	4524N 02705E	0250	[REDACTED]	55-B
FOCSANI, AMMUNITION STORAGE AREA IDENTIFICATION ONLY. [REDACTED]	4541N 02710E	0250	[REDACTED]	24-A
TULCEA NAVAL MINE DEPOT PUG IDENTIFICATION ONLY. [REDACTED]	4511N 02847E	0250	[REDACTED]	75
GALATI COMPLEX IDENTIFICATION ONLY. [REDACTED]	4527N 02803E	0250	[REDACTED]	26
IASI COMPLEX NO APPARENT CHANGE SINCE [REDACTED] [REDACTED]	4710N 02735E	0250	[REDACTED]	30

TOP SECRET [REDACTED]



TOP SECRET [REDACTED]

NPIC/R-144/63

City, Installation	Coordinates	WAC	Installation Numbers	
			BE	NPIC
VINJU MARE ARMY BARRACKS ONE NM NNE OF VINJU MARE. AREA CONTAINS AT LEAST 21 BARRACKS-TYPE, 3 ADMINISTRATIVE, AND 20 MISCELLANEOUS SERVICE BUILDINGS. [REDACTED]	4426N 02253E	0251		162
TURNU SEVERIN NAVAL AMMUNITION DEPOT 3 NM NE OF TURNU SEVERIN. APPROXIMATELY 20 STORAGE BUNKERS AND 3 LARGE BUILDINGS IN SECURED AREA AND 3 LARGE BUILDINGS JUST OUTSIDE SECURED AREA. [REDACTED]	4440N 02242E	0251	[REDACTED]	121-A
CRAIOVA COMPLEX NO APPARENT CHANGE SINCE [REDACTED] [REDACTED]	4418N 02348E	0251	[REDACTED]	29
CRAIOVA AIRFIELD NO APPARENT CHANGE SINCE [REDACTED] [REDACTED]	4419N 02353E	0251	[REDACTED]	29-A
CRAIOVA STORAGE AREA 7 NM NW OF CRAIOVA. STORAGE AREA CONTAINS APPROXIMATELY 10 WAREHOUSE-TYPE BUILDINGS. [REDACTED]	4421N 02339E	0251		29-B

TOP SECRET [REDACTED]

TOP SECRET [REDACTED]

NPIC/R-144/63

City, Installation	Coordinates	WAC	Installation Numbers	
			BE	NPIC
ISALNITA AMMO DEPOT SOUTHWEST ONE NM SW OF ISALNITA. RAIL-SERVED DEPOT, APPROXIMATELY 4,000 X 6,500 FT, CONTAINS APPROXIMATELY 25 LARGE BUILDINGS AND NUMEROUS ASSOCIATED BUILDINGS. [REDACTED]	4423N 02343E	0251	[REDACTED]	54
FILIASI AMMUNITION DEPOT WEST IDENTIFICATION ONLY. [REDACTED]	4433N 02328E	0251	[REDACTED]	46-A
STREHAIA, STORAGE AREA 8 NM WSW OF STREHAIA. AREA CONTAINS APPROXIMATELY 15 WAREHOUSE-TYPE BUILDINGS. [REDACTED]	4435N 02301E	0251	[REDACTED]	106-A
CARACAL AIRFIELD NEW NO APPARENT CHANGE SINCE [REDACTED] AIRCRAFT -- NONE OBSERVED. [REDACTED]	4405N 02425E	0251	[REDACTED]	22
CARACAL, MILITARY INSTALLATION NORTH EDGE OF CARACAL. RAIL-SERVED AREA CONTAINS 18 BARRACKS-TYPE BUILDINGS AND APPROXIMATELY 10 SMALLER ASSOCIATED BUILDINGS. APPROXIMATELY .5 NM WEST IS ANOTHER BARRACKS AREA CONTAINING 10 BARRACKS, 3 ADMINISTRATIVE-TYPE, AND 6 SMALLER ASSOCIATED BUILDINGS. [REDACTED]	4407N 02421E	0251	[REDACTED]	22-A

TOP SECRET [REDACTED]

TOP SECRET [REDACTED]

NPIC/R-144/63

City, Installation	Coordinates	WAC	Installation Numbers	
			BE	NPIC
<b>BALACI AIRFIELD</b> 3.5 NM NE OF BALACI. 6,000 X 200 FT E/W CONCRETE RUNWAY, SERVICEABLE. AIRCRAFT -- NONE OBSERVED. [REDACTED]	4422N 02459E	0251	[REDACTED]	8
<b>DRAGASANI AREA, AMMUNITION STORAGE</b> 5.5 NM SOUTH OF DRAGASANI. SECURED STORAGE AREA IN HEAVY WOODS CONTAINS 21 WIDELY DISPERSED STORAGE BUILDINGS. ADMINISTRATIVE AND SUPPORT FACILITIES LOCATED ON SE SIDE OF AREA. [REDACTED]	4434N 02415E	0251		180
<b>BUCHAREST SAM SITE B-23</b> NO APPARENT CHANGE SINCE [REDACTED] [REDACTED]	4411N 02548E	0251	[REDACTED]	18-K
<b>BUCHAREST SAM SITE C-27</b> NO APPARENT CHANGE SINCE [REDACTED] [REDACTED]	4423N 02537E	0251	[REDACTED]	18-L
<b>TITU/BOTENI AIRFIELD</b> 1.5 NM SW OF BOTENI. 6,400 X 200 FT NE/SW CONCRETE RUNWAY, SERVICEABLE. AIRCRAFT -- NONE OBSERVED. [REDACTED]	4438N 02535E	0251	[REDACTED]	118

TOP SECRET [REDACTED]

NPIC/R-144/63

City, Installation	Coordinates	WAC	Installation Numbers	
			BE	NPIC
BUCHAREST SAM SITE C-31 NO APPARENT CHANGE SINCE [REDACTED]	4439N 02538E	0251	[REDACTED]	18-N
GHIRDOVENI AREA, AMMUNITION PLANT 1.3 NM SOUTH OF GHIRDOVENI. SECURED INSTALLATION CONTAINS ONE LARGE FABRICATION, 8 OTHER LARGE BUILDINGS, AND NUMEROUS ASSOCIATED BUILDINGS. STORAGE AREAS IN VICINITY OF PLANT.	4455N 02541E	0251		174
BUCHAREST SAM SITE B-19 NO APPARENT CHANGE SINCE [REDACTED]	4407N 02603E	0251	[REDACTED]	18-I
MIHAI BRAVU AREA, MILITARY CAMP NO APPARENT CHANGE SINCE [REDACTED]	4407N 02604E	0251		73-A
BUCHAREST SAM SITE B-15 NO APPARENT CHANGE SINCE [REDACTED]	4411N 02620E	0251	[REDACTED]	18-O
BUCHAREST SAM SITE B-11 NO APPARENT CHANGE SINCE [REDACTED]	4421N 02632E	0251		18-P
BUCHAREST COMPLEX COMPLEX, 40 SQ MI IN AREA, IS AN IMPORTANT INDUSTRIAL, TRANSPORTATION, AND MILITARY CENTER CONTAINING NUMEROUS BARRACKS AREAS, A RAILROAD CAR AND LOCOMOTIVE PLANT, AIRCRAFT PLANT, AMMUNITION PLANT, POL STORAGE, AN	4426N 02606E	0251		18

TOP SECRET [REDACTED]

TOP SECRET [REDACTED]

NPIC/R-144/63

City, Installation	Coordinates	WAC	Installation Numbers	
			BE	NPIC
<p>AMMUNITION DEPOT, AND A STEEL TUBE AND RAILROAD EQUIPMENT PLANT.</p> <p>[REDACTED]</p>				
<p>BUCHAREST SAM SUPPORT FACILITY IDENTIFICATION ONLY.</p> <p>[REDACTED]</p>	4429N 02613E	0251	[REDACTED]	18-H
<p>BUCHAREST/BANEASA AIRFIELD NO APPARENT CHANGE SINCE [REDACTED] AIRCRAFT -- 10 UNIDENTIFIED AIRCRAFT [REDACTED] 13 PROBABLE AIRCRAFT [REDACTED]</p> <p>[REDACTED]</p>	4430N 02605E	0251	[REDACTED]	15
<p>BUCHAREST/OTOPENI AIRFIELD 7.5 NM NORTH OF BUCHAREST. 8,200 X 300 FT ENE/WSW CONCRETE RUNWAY, UNSERVICEABLE. APPROXIMATELY 1,500 FT SECTION IN CENTER OF RUNWAY UNDERGOING REPAIRS. NORTH SECTION OF 4,000 X 260 FT NNW/SSE RUNWAY HAS BEEN REMOVED AND SOUTH SECTION HAS BEEN CONVERTED TO AN APPROXIMATELY 2,500 FT TAXIWAY. AIRCRAFT -- 6 PROBABLE LARGE STRAIGHT-WING</p> <p>[REDACTED]</p>	4433N 02605E	0251	[REDACTED]	16
<p>BUCHAREST SAM SITE C-07 IDENTIFICATION ONLY.</p> <p>[REDACTED]</p>	4436N 02636E	0251	[REDACTED]	18-Q

TOP SECRET [REDACTED]

TOP SECRET [REDACTED]

NPIC/R-144/63

City, Installation	Coordinates	WAC	Installation Numbers	
			BE	NPIC
[REDACTED]				
ALEXENI AIRFIELD NO APPARENT CHANGE SINCE [REDACTED] AIRCRAFT -- NONE OBSERVED. [REDACTED]	4442N 02643E	0251	[REDACTED]	2
PLOESTI COMPLEX NO APPARENT CHANGE SINCE [REDACTED] [REDACTED]	4457N 02602E	0251	[REDACTED]	90
RECITA COMPLEX IDENTIFICATION ONLY. [REDACTED]	4518N 02154E	0251	[REDACTED]	94
BUZIAS ARMY BARRACKS EAST NO APPARENT CHANGE SINCE [REDACTED] [REDACTED]	4538N 02136E	0251	[REDACTED]	147
TIMISOARA COMPLEX NO APPARENT CHANGE SINCE [REDACTED] [REDACTED]	4547N 02113E	0251	[REDACTED]	116
TIMISCARA NORTHEAST AIRFIELD NO APPARENT CHANGE SINCE [REDACTED] AIRCRAFT -- NONE OBSERVED. [REDACTED]	4549N 02119E	0251	[REDACTED]	116-A

TOP SECRET [REDACTED]

TOP SECRET [REDACTED]

NPIC/R-144/63

City, Installation	Coordinates	WAC	Installation Numbers	
			BE	NPIC
TIMISOARA AREA, MILITARY BARRACKS AREA 7.7 NM NNW OF TIMISOARA. SECURED AREA CONTAINS APPROXIMATELY 30 BARRACKS, ONE LARGE ADMINISTRATION-TYPE BUILDING, APPROXIMATELY 10 ASSOCIATED BUILDINGS, AND A POSSIBLE VEHICLE MAINTENANCE AREA. [REDACTED]	4552N 02112E	0251		116-E
CARANSEBES AIRFIELD NO APPARENT CHANGE SINCE [REDACTED] [REDACTED] AIRCRAFT -- NONE OBSERVED. [REDACTED]	4525N 02215E	0251	[REDACTED]	23
CALAN IRON AND MACHINERY WORKS IDENTIFICATION ONLY. [REDACTED]	4544N 02259E	0251		146
HUNEDOARA MTLG COMBINE G GHEORGHIU DEJ WEST EDGE OF HUNEDOARA. LARGE RAIL-SERVED INDUSTRIAL COMPLEX CONTAINS ROLLING MILLS AND LARGE STORAGE YARD. [REDACTED]	4546N 02254E	0251		53
TIRGU-JIU ARMY BARRACKS NO APPARENT CHANGE SINCE [REDACTED] [REDACTED]	4503N 02317E	0251		114-A

TOP SECRET [REDACTED]

NPIC/R-144/63

City, Installation	Coordinates	WAC	Installation Numbers	
			BE	NPIC
TIRGU-JIU AREA, TRANSSHIPMENT/STORAGE SITE 2 NM NNE OF TIRGU-JIU. RAIL-SERVED AREA CONTAINS 24 WAREHOUSE-TYPE BUILDINGS, 4 LARGE ASSOCIATED BUILDINGS, AND A LARGE OPEN STORAGE AREA. [REDACTED]	4504N 02318E	0251		114-C
BUMBESTI JIU, STORAGE AREA NO APPARENT CHANGE SINCE [REDACTED] [REDACTED]	4507N 02322E	0251		155-A
BUMBESTI JIU AMMUNITION PLANT NE EDGE OF BUMBESTI JIU. AREA CONTAINS 2 LARGE POSSIBLE FABRICATION BUILDINGS, 20 SMALL ASSOCIATED BUILDINGS, AND 2 LARGE ADMINISTRATIVE-TYPE BUILDINGS. HOUSING AREA ADJACENT TO PLANT ON SW. [REDACTED]	4511N 02323E	0251	[REDACTED]	155
PETROSENI COMPLEX NO APPARENT CHANGE SINCE [REDACTED] [REDACTED]	4525N 02322E	0251		153
ORASTIE AREA, POSSIBLE BARRACKS NO APPARENT CHANGE SINCE [REDACTED] [REDACTED]	4552N 02313E	0251		142-B

TOP SECRET [REDACTED]



TOP SECRET [REDACTED]

NPIC/R-144/63

City, Installation	Coordinates	WAC	Installation Numbers	
			BE	NPIC
VICTORIA CHEMICAL COMBINE STALIN IDENTIFICATION ONLY. [REDACTED]	4543N 02442E	0251	[REDACTED]	122
SIBIU/TURNISOR AIRFIELD IDENTIFICATION ONLY. [REDACTED]	4547N 02405E	0251	[REDACTED]	99-A
SIBIU COMPLEX IDENTIFICATION ONLY. [REDACTED]	4548N 02409E	0251	[REDACTED]	99
FAGARAS CHEMICAL COMBINE 1 NO APPARENT CHANGE SINCE [REDACTED] [REDACTED]	4549N 02458E	0251	[REDACTED]	42
BAICDI AREA, POSS EXPLOSIVES STORAGE AREA IDENTIFICATION ONLY. [REDACTED]	4503N 02544E	0251	[REDACTED]	176
[REDACTED]				
[REDACTED]				

TOP SECRET [REDACTED]

25X1

TOP SECRET [REDACTED]

NPIC/R-144/63

25X1

25X1  
25X1

25X1  
25X1

25X1

25X1  
25X1

25X1

25X1

25X1

25X1

City, Installation	Coordinates	WAC	Installation Numbers	
			BE	NPIC
PLOPENI AMMUNITION PLANT U I P MARGINEANCA ONE NM SW OF PLOPENI. PLANT AREA CONTAINS 8 LARGE BUILDINGS AND 3 SEPARATE STORAGE AREAS LOCATED IN SURROUNDING WOODS. RAIL SERVED. [REDACTED]	4503N 02558E	0251	[REDACTED]	173-A
PLOPENI AREA, AMMUNITION STORAGE AREA NO APPARENT CHANGE SINCE [REDACTED] [REDACTED]	4505N 02559E	0251		173
CIMPINA PETROLEUM REFINERY STEAUA ROMANA NO APPARENT CHANGE SINCE [REDACTED] [REDACTED]	4508N 02544E	0251	[REDACTED]	175
TOHANUL VECHIU AMMUNITION & POWDER PLANT IDENTIFICATION ONLY. [REDACTED]	4534N 02521E	0251	[REDACTED]	119-B
BRASOV COMPLEX NO APPARENT CHANGE SINCE [REDACTED] [REDACTED]	4539N 02535E	0251	[REDACTED]	83
VLADENI AREA, POSSIBLE EXPLOSIVES STORAGE IDENTIFICATION ONLY. [REDACTED]	4546N 02521E	0251		192

TOP SECRET [REDACTED]

NPIC/R-144/63

City, Installation	Coordinates	WAC	Installation Numbers	
			BE	NPIC
ZILISTEANCA AIRFIELD NO APPARENT CHANGE SINCE [REDACTED] AIRCRAFT --- NONE OBSERVED. [REDACTED]	4513N 02658E	0251	[REDACTED]	129
LIPOVA MILITARY GARRISON & TRAINING AREA NO APPARENT CHANGE SINCE [REDACTED] [REDACTED]	4604N 02141E	0251		138-A
ARAD/CEALA AIRFIELD NO APPARENT CHANGE SINCE [REDACTED] [REDACTED]	4611N 02116E	0251	[REDACTED]	4-A
BEIUS ARMY BARRACKS NO APPARENT CHANGE SINCE [REDACTED] [REDACTED]	4640N 02221E	0251	[REDACTED]	166-B
[REDACTED]				
AIUD MILITARY SUPPLY DEPOT NORTH NORTH EDGE OF AIUD. SMALL SECURED INSTALLATION CONTAINS 3 LARGE WAREHOUSE-TYPE BUILDINGS AND 4 SMALLER ASSOCIATED BUILDINGS, PROBABLY RAIL SERVED.	4619N 02344E	0251	[REDACTED]	139-A

TOP SECRET [REDACTED]

TOP SECRET [REDACTED]

NPIC/R-144/63

City, Installation	Coordinates	WAC	Installation Numbers	
			BE	NPIC
[REDACTED]				
CCNA MURESULUI CHEMICAL PLANT NO APPARENT CHANGE SINCE [REDACTED]	4623N 02351E	0251	[REDACTED]	184
BEIUS AREA, MINING AND PROCESSING FACILITIES VICINITY OF BEIUS IN BIHOR AND APUSENI MOUNTAIN RANGES. MINING ACTIVITY OBSERVED WITHIN A 20-MILE RADIUS OF BEIUS. A PROBABLY ASSOCIATED AREA CONTAINING HOUSING, STORAGE, AND PROBABLE CRE-PROCESSING FACILITIES IS LOCATED 9 NM SSE OF BEIUS.	4630N 02300E	0251		167
[REDACTED]				
LUNA AIRFIELD NO APPARENT CHANGE SINCE [REDACTED] AIRCRAFT -- NONE OBSERVED.	4630N 02354E	0251	[REDACTED]	120-C
TURDA CHEMICAL PLANT SOUTH EDGE OF TURDA. RAIL-SERVED PROBABLE CHEMICAL PLANT CONTAINS 2 PROBABLE BOILER HOUSES, 4 PROCESSING BUILDINGS, 2 SHOP-TYPE BUILDINGS, 7 LARGE STORAGE-TYPE BUILDINGS, AND 10 ASSOCIATED BUILDINGS.	4633N 02346E	0251	[REDACTED]	120
[REDACTED]				

TOP SECRET [REDACTED]

TOP SECRET [REDACTED]

NPIC/R-144/63

City, Installation	Coordinates	WAC	Installation Numbers	
			BE	NPIC
CLUJ COMPLEX IDENTIFICATION ONLY. [REDACTED]	4646N 02336E	0251	[REDACTED]	27
TIRNAVENI CHEMICAL AND ALUMINUM PLANT NO APPARENT CHANGE SINCE [REDACTED] [REDACTED]	4619N 02414E	0251	[REDACTED]	193
[REDACTED]				
ONESTI PETROLEUM REFINERY NO APPARENT CHANGE SINCE [REDACTED] [REDACTED]	4615N 02649E	0251	[REDACTED]	80
DARMANESTI PETROLEUM REFINERY NO APPARENT CHANGE SINCE [REDACTED] [REDACTED]	4621N 02626E	0251	[REDACTED]	194
[REDACTED]				
LUIZII-CALUGARA AIRFIELD NO APPARENT CHANGE SINCE [REDACTED] AIRCRAFT -- NONE OBSERVED. [REDACTED]	4631N 02655E	0251	[REDACTED]	68

TOP SECRET [REDACTED]

TOP SECRET [REDACTED]

NPIC/R-144/63

City, Installation	Coordinates	WAC	Installation Numbers	
			BE	NPIC
PIATRA NEAMT AREA, CHEMICAL PLANT NO APPARENT CHANGE SINCE [REDACTED] [REDACTED]	4653N 02628E	0251		189
ROMAN AREA, INDUSTRIAL AREA NO APPARENT CHANGE SINCE [REDACTED] [REDACTED]	4658N 02653E	0251		203
GRADEA COMPLEX COMPLEX, 7 SQ MI IN AREA, CONTAINS RAIL FACILITIES, NUMEROUS SMALL INDUSTRIES, AND 2 ARMY BARRACKS AREAS. [REDACTED]	4703N 02156E	0251	[REDACTED]	81
GRADEA AREA, STORAGE NO APPARENT CHANGE SINCE [REDACTED] [REDACTED]	4702N 02204E	0251		81-B
SATU-MARE COMPLEX NO APPARENT CHANGE SINCE [REDACTED] [REDACTED]	4747N 02252E	0251	[REDACTED]	98-B
BAIJA MARE COMPLEX NO APPARENT CHANGE SINCE [REDACTED] [REDACTED]	4739N 02335E	0251	[REDACTED]	7-B
HALAUCESTI AREA, EXPLOSIVES STORAGE SITE IDENTIFICATION ONLY. [REDACTED]	4708N 02645E	0251		188

TOP SECRET [REDACTED]

TOP SECRET [REDACTED]

NPIC/R-144/63

City, Installation	Coordinates	WAC	Installation Numbers	
			BE	NPIC
SUCEAVA AREA, INDUSTRIAL INSTALLATION NO APPARENT CHANGE SINCE [REDACTED] [REDACTED]	4740N 02616E	0251		190-A
GIURGIU COMPLEX NO APPARENT CHANGE SINCE [REDACTED] [REDACTED]	4353N 02557E	0322	[REDACTED]	26-A
MANGALIA COMPLEX IDENTIFICATION ONLY. [REDACTED]	4348N 02836E	0323		8
<del>SYRIA</del> QAMICHLIYE AIRFIELD 1.5 NM SW OF QAMICHLIYE. APPROXIMATELY 4,800 FT NE/SW RUNWAY, SERVICEABLE. AN APPROXIMATELY 1,300 FT PORTION AT SW END APPEARS TO BE CONCRETE AND HAS A WIDTH OF APPROXIMATELY 140 FT. REMAINDER IS BLACKTOP, WIDTH UNDETERMINED. AIRCRAFT -- NONE OBSERVED. [REDACTED]	3701N 04112E	0340		5
JAZIRAT ARWAD, PORT FACILITIES IDENTIFICATION ONLY. [REDACTED]	3452N 03551E	0426		48

TOP SECRET [REDACTED]

TOP SECRET [REDACTED]

NPIC/R-144/63

City, Installation	Coordinates	WAC	Installation Numbers	
			BE	NPIC
TARTUS, PORT FACILITIES IDENTIFICATION ONLY. [REDACTED]	3454N 03552E	0426		46
AL QUSAYR AIRFIELD 3 NM NORTH OF AL QUSAYR. TWO RUNWAYS, 3,500 X 150 FT NE/SW AND 3,460 X 150 FT E/W BOTH BLACKTOP AND SERVICEABLE. AIRCRAFT -- NONE OBSERVED. [REDACTED]	3434N 03635E	0426	[REDACTED]	36
<u>-NORTH VIETNAM-</u>				
DIEN BIEN PHU MILITARY COMPLEX EXTENDING ALONG BOTH SIDES OF N/S ROAD PASSING THROUGH DIEN BIEN PHU FROM JUST NE OF TOWN TO APPROXIMATELY 6 NM SOUTH OF TOWN. ELEVEN PROBABLE BARRACKS/STORAGE AREAS OBSERVED, EACH CONTAINING 15-25 BUILDINGS. [REDACTED]	2119N 10301E	0616		105-D
DIEN BIEN PHU AIRFIELD NO APPARENT CHANGE SINCE [REDACTED] AIRCRAFT -- NONE OBSERVED. [REDACTED]	2123N 10301E	0616	[REDACTED]	105-A
TUAN GIAO ARMY BARRACKS IDENTIFICATION ONLY. [REDACTED]	2135N 10325E	0616	[REDACTED]	142
<u>-YUGOSLAVIA-</u>				

TOP SECRET [REDACTED]



TOP SECRET [REDACTED]

NPIC/R-144/63

City, Installation	Coordinates	WAC	Installation Numbers	
			BE	NPIC
GORNJI MILANOVAC ARMY SUPPLY DEPOT SOUTH NO APPARENT CHANGE SINCE [REDACTED] [REDACTED]	4401N 02028E	0251	[REDACTED]	161
BOR COPPER SMELTER AND REFINERY NE SECTION OF BOR. ORE CONCENTRATION AND PROBABLE SMELTER IN NE SECTION OF BOR AND EXTENSIVE MINING AND TAILINGS NE AND EAST OF BOR. RAIL SERVED. [REDACTED]	4405N 02206E	0251	[REDACTED]	165
PRAHOVO CHEMICAL PLANT ONE NM EAST OF PRAHOVO. FACILITIES INCLUDE A PROCESSING PLANT, 2 LARGE WAREHOUSES WITH PROBABLE LOADING BUILDING ADJACENT, AND 10 SMALLER ASSOCIATED BUILDINGS. RAIL SERVED. PORT FACILITY EAST OF THE PLANT. [REDACTED]	4417N 02235E	0251	[REDACTED]	163
ZAGREB COMPLEX IDENTIFICATION ONLY. [REDACTED]	4548N 01559E	0252	[REDACTED]	74
PLESO AIRFIELD NO APPARENT CHANGE SINCE [REDACTED] AIRCRAFT -- NONE OBSERVED. [REDACTED]	4544N 01604E	0252	[REDACTED]	75
NIS COMPLEX COMPLEX, APPROXIMATELY 6 SQ MI IN AREA, IS PRIMARILY RESIDENTIAL WITH LIGHT INDUSTRY AND RAIL FACILITIES. [REDACTED]	4319N 02154E	0322	[REDACTED]	209

TOP SECRET [REDACTED]

TOP SECRET [REDACTED]

NPIC/R-144/63

City, Installation	Coordinates	WAC	Installation Numbers	
			BE	NPIC
NIS AIRFIELD 2 NM NW OF NIS. 5,300 X 170 FT WNW/ESE CONCRETE RUNWAY, SERVICEABLE. AIRCRAFT -- NONE OBSERVED. [REDACTED]	4320N 02151E	0322	[REDACTED]	209-A
CUPRIJA AREA, MINING AND ORE PROCESSING INSTAL 6 NM EAST OF CUPRIJA. RAIL-SERVED MINING/ORE PROCESSING INSTALLATION CONTAINS APPROXIMATELY 8 LARGE BUILDINGS AND 10 SMALL BUILDINGS. ONE NM NE IS A SECURED EXPLOSIVES STORAGE AREA CONTAINING 12 BUILDINGS. [REDACTED]	4355N 02131E	0322		122-A
CUPRIJA BARRACKS AND STORAGE AREA 2 NM NE OF CUPRIJA. SECURED MILITARY AREA CONTAINS 35 BARRACKS/ STORAGE-TYPE BUILDINGS, 5 ADMINISTRATIVE BUILDINGS AND 25 UNIDENTIFIED BUILDINGS. [REDACTED]	4357N 02125E	0322		122-B

TOP SECRET [REDACTED]

TOP SECRET

NPIC/R-144/63

SUBJECT INDEX

PAGE

-AIR INSTALLATIONS-

BULGARIA

DOLNA MITROPOLIYA AIRFIELD	259
GABROVNITSA AIRFIELD	257
GRAF IGNATIEVO AIRFIELD	255
KAMENETS AIRFIELD	260
PELOVO AIRFIELD	258
PLOVDIV AIRFIELD	254
SHTRUKLEVO AIRFIELD	260
SOFIA/BOZHURISHTE AIRFIELD	253
SOFIA/KUMARITSA AIRFIELD	254
SOFIA/VRAZHDEBNA AIRFIELD	252
TELISH AIRFIELD	258
TOLBUKHIN AIRFIELD	261

CHINA

CHANG-CHIA-KOU AIRFIELD SOUTHEAST	267
CHANG-FA-TUN AIRFIELD	262
CHANG-PING AIRFIELD	269
CHANG-YEH AIRFIELD SOUTHEAST	273
CHENG-HSIEN AIRFIELD NORTHEAST	297
CHENG-TE AIRFIELD	270
CHIA-YU-KUAN AIRFIELD	276
CHI-HSING-CHEN AIRFIELD	262
CHI-NING AIRFIELD (REPORTED)	267
CHING-SHUI-HO AIRFIELD	291
CHING-YUAN AIRFIELD	290
CHIN-HSI AIRFIELD	271
CHIN-HSIEN AIRFIELD WEST	271
CHIN-HSIEN AIRFIELD NORTH	271
CHO-HSIEN AIRFIELD	292

25X1

TOP SECRET

25X1

TOP SECRET

NPIC/R-144/63

	PAGE
HA-MI AIRFIELD NO 2	272
HSIEN-YANG AIRFIELD	296
HSING-CHENG AIRFIELD	270
HSUAN-HUA AIRFIELD	267
HU-HSIEN AIRFIELD	295
I-LAN AIRFIELD	262
KAO-CHENG AIRFIELD	288
KAO-I AIRFIELD	287
KUEI-SUI AIRFIELD EAST	265
KU-CHENG AIRFIELD	276
LAN-CHOU AIRFIELD	293
LIANG-HSIANG AIRFIELD	279
LIN-FEN AIRFIELD	283
LIN-YU AIRFIELD SOUTH	283
PEIPING CENTRAL AIRFIELD	268
PEIPING/LAN-TIEN-CHANG AIRFIELD	281
PEIPING/NAN-YUAN AIRFIELD	280
PING-LIANG AIRFIELD	296
SAN-TAO-KANG AIRFIELD	263
SHIH-MEN AIRFIELD	288
SHUANG-CHENG-TZU AIRFIELD	263
SHUANG-CHENG-TZU AREA, AIRSTRIP	264
SHUANG-HO-CHEN AIRFIELD SOUTHEAST	261
SHUANG-HO-CHEN AIRFIELD NORTHWEST	262
SUI-CHUNG AIRFIELD	270
TAI-YUAN AIRFIELD SOUTH	285
TAI-YUAN AIRFIELD NEW	286
TA-TUNG AIRFIELD SOUTHWEST	265
TANG-KUAN-TUN AIRFIELD	278
TANG-SHAN AIRFIELD NORTHWEST	283
TIEN-SHUI AIRFIELD	294
TIENTSIN AIRFIELD	282
TING-HSING AIRFIELD	291
TSANG-HSIEN AIRFIELD	278

25X1

TOP SECRET

TOP SECRET

NPIC/R-144/63

	PAGE
TUNG-HSIEN AIRFIELD	280
WU-KUNG AIRFIELD	295
YANG-TSUN AIRFIELD	282
YEN-AN AIRFIELD	283
YUAN-SHIH AIRFIELD	287
YUN-CHENG AIRFIELD NORTHWEST	297
CZECHOSLOVAKIA	
BRNO AIRFIELD	310
BRNO/TURANY AIRFIELD	310
CASLAV/CHOTUSICE AIRFIELD	300
CESKE BUDEJOVICE AIRFIELD	298
CHEB/HORNI DVORY AIRFIELD	300
CHOCEN AIRFIELD	311
CHRUDIM AIRFIELD	300
DLOUHA LHOTA AIRFIELD	299
DOBRY AIRFIELD	298
HOLESOV AIRFIELD	312
HROVICE AIRFIELD	299
HRADEC KRALOVE AIRFIELD	305
KARLOVY VARY AIRFIELD	301
KLADNO AIRFIELD	302
KLECANY AIRFIELD	303
KLECANY/VODOCHODY AIRFIELD	303
KOSICE/BARCA AIRFIELD	308
KRALOVICE AIRFIELD	299
KROMERIZ/KOTOJEDY AIRFIELD	312
KUNOVICE AIRFIELD	311
LITOMERICE AIRFIELD	304
LUCENEC/BOLKOVICE AIRFIELD	307
MILOVICE AIRFIELD	303
MLADA BOLESLAV AIRFIELD	304
MORAVSKA OSTRAVA AIRFIELD	314

25X1

TOP SECRET

25X1

TOP SECRET

NPIC/R-144/63

	PAGE
MOSNOV AIRFIELD	314
NAMEST AIRFIELD	310
NOVE ZAMKY AIRFIELD	316
OPAVA AREA AIRFIELD	314
PARDUBICE AIRFIELD	304
PIESTANY AIRFIELD	305
PRAGUE/KBELY AIRFIELD	302
PRAGUE/RUZYNE AIRFIELD	302
PREROV AIRFIELD	312
PRESOV AIRFIELD	315
PROSTEJOV AIRFIELD	313
SLIAC AIRFIELD	307
STOD AIRFIELD	298
STRIBRO/ERPUZICE AIRFIELD	299
TACHOV AIRFIELD	298
TRENCIN AIRFIELD	307
VYSKOV AIRFIELD	312
ZATEC AIRFIELD	301
ZATEC CERADICE AIRFIELD	301
 EGYPT	
ABU RUDEIS AIRFIELD	316
ABU SUWEIR AIRFIELD	326
AL QAHIRAH (CAIRO) AIRCRAFT PLANT HELWAN	317
ALEXANDRIA AIRFIELD	330
ALEXANDRIA SEAPLANE STATION	330
BILBEIS AIRFIELD	323
BIR HAMMA AIRFIELD	327
CAIRO AIRFIELD	322
CAIRO WEST AIRFIELD	320
CAIRO/ALMAZA AIRFIELD	322
DEKHEILA AIRFIELD	330
DEVERSOIR AIRFIELD	326

25X1

TOP SECRET


TOP SECRET [REDACTED]

NPIC/R-144/63

PAGE

EL ARISH AIRFIELD	328
EL MANSURA AIRFIELD	323
EL MINYA AIRFIELD	316
FANARA SEAPLANE STATION	325
GAZA AIRFIELD	329
GEBEL HAMZI AIRFIELD	321
GEBEL LIBNI AIRFIELD	327
HELWAN AIRFIELD	317
INCHAS AIRFIELD	322
[REDACTED]	[REDACTED]
ISMAILIA AIRFIELD	328
KABRIT AIRFIELD	325
KAFR DAUD AIRFIELD	321
KASFAREET AIRFIELD	325
PORT SAID AIRFIELD	328
QUWEISNA AIRFIELD	323
SHALLUFA AIRFIELD	324

25X1



25X1

25X1

TOP SECRET [REDACTED]

25X1

TOP SECRET

NPIC/R-144/63



PAGE

25X1

HUNGARY

BERETTYOUJFALU AIRFIELD	348
BUDAPEST/TOKOL AIRFIELD	353
CSAKVAR AIRFIELD	353
DEBRECEN AIRFIELD	348
DUNAKESZI AIRFIELD	346
ESZTERGOM AIRFIELD	355
FERIHEGY/VECSES AIRFIELD	345
FOLDES AIRFIELD	348
GYOR AIRFIELD	352
KECSKEMET AIRFIELD	344
KENYERI AIRFIELD	351
KISKUNLACHAZA AIRFIELD	344
KUNMADARAS AIRFIELD	347
MEZOKOVESD AIRFIELD	347
PAPA AIRFIELD	351
SAJOKAPOLNA AIRFIELD	343
SZOLNOK/RAKOCZIFALVA AIRFIELD	346
SZOMBATHELY AIRFIELD	352
TAPIOSZENTMARTON AIRFIELD	345
VESZPREM AIRFIELD	351



25X1

25X1

TOP SECRET



TOP SECRET

NPIC/R-144/63

	PAGE
EQRON AIRFIELD	357
HATZOR AIRFIELD	357
HERZLIYA AIRFIELD	356
KFAR SIRKIN AIRFIELD	355
LOD AIRFIELD	358
MEGIDDO AIRFIELD	356
RAMAT DAVID AIRFIELD	356
RAMLE AIRFIELD	358
ROSH PINNA AIRFIELD	357
SAINT JEAN AIRFIELD	356
TEL AVIV AIRFIELD	355
WILHELMA AIRFIELD	355
RDAN	
JENIN AIRFIELD	358
LAOS	
MUONG OU TAY AIRFIELD	358
LEBANON	
BEIRUT INTERNATIONAL AIRPORT	359
KLEIAT AIRFIELD	359
RIYAQ AIRFIELD	359
MONGOLIA	
MORON AIRFIELD	360
POLAND	
BALICE AIRFIELD	375

25X1

TOP SECRET

25X1

TOP SECRET

NPIC/R-144/63

	PAGE
BIALA PODLASKA AIRFIELD	360
BORSK AIRFIELD	368
BROTZEN AIRFIELD	366
BYDGOSZCZ AIRFIELD	367
DANZIG AIRFIELD	371
DEBLIN/IRENA AIRFIELD	378
DEBLIN/PODLODOWKA AIRFIELD	379
DEBLIN/ULEZ AIRFIELD	378
GDYNIA AIRFIELD	372
GRIESLIENEN AIRFIELD	369
KETRZYN AIRFIELD	361
KOLBERG AIRFIELD	370
KONIGSBERG/NEUMARK AIRFIELD	362
KRAKOW AIRFIELD	375
LASK AIRFIELD	376
LATKOWO AIRFIELD	362
LEZNICA WIELKA AIRFIELD	362
MALBORK AIRFIELD	372
MARKISCH FRIEDLAND AIRFIELD	366
MARSDORF AIRFIELD	365
MINSK MAZOWIECKI AIRFIELD	360
MODLIN AIRFIELD	364
NOWE MIASTO AIRFIELD	377
ORNETA AIRFIELD	373
PENKUH AIRFIELD	367
PREUSSISCH FRIEDLAND AIRFIELD	367
PRUSZCZ AIRFIELD	371
RADOM/SADKOW AIRFIELD	377
REDERITZ AIRFIELD	366
RUDNIKI AIRFIELD	375
RZESZOW/JASIONKA AIRFIELD	376
SCHNATOW AIRFIELD	365
SCHNEIDEMUHL AIRFIELD WEST	366
SEEGER AIRFIELD	370

25X1

TOP SECRET

TOP SECRET

NPIC/R-144/63

	PAGE
SIMMATZIG AIRFIELD	365
SOCHACZEW/BIELICE AIRFIELD	363
SPALA/GLINNIK NOWY AIRFIELD	377
STARGARD AIRFIELD	365
STOLP/REITZ AIRFIELD	371
TORUN AIRFIELD	368
WARSAW/OKECIE AIRFIELD	363
ZEWITZ AIRFIELD	370
RUMANIA	
ALEXENI AIRFIELD	388
ARAD/CEALA AIRFIELD	393
BALACI AIRFIELD	385
BUCHAREST/BANEASA AIRFIELD	387
BUCHAREST/OTOPENI AIRFIELD	387
CARACAL AIRFIELD NEW	384
CARANSEBES AIRFIELD	389
COCARGEUAU AIRFIELD	380
CRAIOVA AIRFIELD	383
IANCA AIRFIELD	382
KOGALNICEANU AIRFIELD	381
LUIZII-CALUGARA AIRFIELD	395
LUNA AIRFIELD	394
SIBIU/TURNISOR AIRFIELD	391
TIMISOARA NORTHEAST AIRFIELD	388
TITU/BOTENI AIRFIELD	385
ZILISTEANCA AIRFIELD	393
SYRIA	
AL QUSAYR AIRFIELD	398
QAMICHLIYE AIRFIELD	397

25X1

TOP SECRET

25X1

TOP SECRET

NPIC/R-144/63

	PAGE
USSR	
AKTYUBINSK AIRFIELD	143
ALGA AIRFIELD	143
ALMA-ATA AIRFIELD NORTH	247
ALMA-ATA AIRFIELD	247
ANADYR/LENINKA AIRFIELD	1
ANADYR/MELKAYA BUKHTA SEAPLANE STATION	2
ANADYR/MYS NIZMENNY AIRFIELD	2
ANDIZHAN AIRFIELD	237
ARTEM NORTH AIRFIELD	229
ASTRAKHAN AIRFIELD	183
ASTRAKHAN NORTHWEST AIRFIELD	182
BALTIYSK/NOYTIF AIRFIELD	88
BALTIYSK/NOYTIF SEAPLANE STATION	88
BARABINSK AIRFIELD	57
BARNAUL AIRFIELD	54
BATAYSK AIRFIELD	197
BEKDASH AIRFIELD	235
BELAYA AIRFIELD	96
BELAYA TSERKOV AIRFIELD	116
BERDSK AIRFIELD	55
BEZENCHUK AIRFIELD	68
BLAGOYEVO AIRFIELD	208
BOBROVKA AIRFIELD	70
BOBRUYSK AIRFIELD	83
BOLSHERETSK AIRFIELD	93
BOLSHOY DZHEZKAZGAN AIRFIELD	173
BOLSHOY TOKMAK AREA, AIRFIELD	193
BORISPOL AIRFIELD	120
BRIYENI AIRFIELD	203
BRODY AIRFIELD NORTH	117
BRYUSTERORT AIRFIELD	89
BYKHOV AIRFIELD	78

TOP SECRET

25X1

TOP SECRET

NPIC/R-144/63

	PAGE
CHATKUL AIRFIELD	243
CHELKAR AIRFIELD	180
CHEPELEVKA AIRFIELD	116
CHERNIGOV AIRFIELD	123
CHERNIGOVKA AIRFIELD	220
CHERNOVTSY NORTHWEST AIRFIELD	108
CHERNYAKHOVSK AIRFIELD	84
CHERNYSHEVKA AIRFIELD	223
CHIRCHIK AIRFIELD	238
CHIToyo AREA, LANDING STRIP	4
CHORTKOV AIRFIELD	109
CHUDOVO AIRFIELD NW	24
CHUGUYEV AIRFIELD	130
DNEPROPETROVSK/VOLOSHKOYE AIRFIELD	124
DOBRYANKA WEST AIRFIELD	77
DOLON AIRFIELD	156
DOMBAROVSKIY AIRFIELD	144
DONGUZ AIRFIELD	144
DONUZLAV LAKE SEAPLANE STATION	205
DZAUDZHIKAU AIRFIELD	233
DZHALAL ABAD AREA, AIRFIELD	237
DZHANKOY AIRFIELD	206
DZHEBEL AIRFIELD	251
DZHUSALY AIRFIELD	177
EMBA AIRFIELD	142
ENGELS AIRFIELD	141
FEODOSIYA/KARAGOZ AIRFIELD	187
FORT SHEVCHENKO AIRFIELD	182
FRUNZE AIRFIELD	242
FRUNZE NORTHWEST AIRFIELD	242
GELENDZHIC AIRFIELD WEST	185
GENICHESK AREA, AIRFIELD	212
GIRVAS AIRFIELD	4
GNOYNO AIRFIELD	107

TOP SECRET

25X1

25X1

TOP SECRET



NPIC/R-144/63

	PAGE
GOMEL/PRIBYTKI AIRFIELD	77
GORODOK AIRFIELD	104
GOSTOMEL AIRFIELD	122
GRAKOV AIRFIELD	130
GROZNY EAST AIRFIELD	234
GRYAZI AIRFIELD SOUTH	73
GUDERMES AIRFIELD	234
GURA KAYNARI AIRFIELD	212
GURYEVA AIRFIELD NORTHEAST	181
HAAPSALU AIRFIELD	16
IMAN AIRFIELD SOUTH	225
IRKUTSK AIRFIELD SE	97
IRKUTSK AIRFIELD NW	97
ISLAM-TEREK AIRFIELD	188
IZYUM AIRFIELD	132
KACHA AIRFIELD	201
KAGAN AIRFIELD NORTHEAST	250
KALININGRAD/KHRABROVO AIRFIELD	93
KALININGRAD/LUGOVOYE AIRFIELD	91
KALININGRAD/PROVEREN AIRFIELD	92
KALININGRAD/YEZAU AIRFIELD	90
KALININGRAD/ZEYERAPPEN AIRFIELD	91
KALINOVKA AIRFIELD	115
KAMEN RYBOLOV AIRFIELD	222
KAMENSKOYE (UST PENZHINO) AIRFIELD	6
KAMYSHIN AIRFIELD NORTHWEST	140
KANSK AIRFIELD	45
KANSK AREA, AIRFIELD	45
KANT AIRFIELD	242
KAPUSTIN YAR AIRFIELD	138
KARAGANDA SOUTHEAST AIRFIELD	147
KAYALA AIRFIELD	193
KEMEROVO AIRFIELD	51
KEMEROVO AREA, AIRFIELD	51

25X1

TOP SECRET



TOP SECRET

NPIC/R-144/63

	PAGE
KERCH/BAGEROVO AIRFIELD	189
KERCH/KATERLEZ AIRFIELD	189
KHARKOV AIRFIELD	131
KHARKOV AIRFIELD NORTH	132
KHARKOV/ALEKSEYEVKA AIRFIELD	132
KHARKOV/ROGAN AIRFIELD	131
KHERSON AIRFIELD	210
KHERSON/GUSAKOVKA AIRFIELD	209
KHMELNITSKIY AIRFIELD	113
KHOTILOVO AIRFIELD	27
KHVOYNAYA AIRFIELD NORTH	30
KINEL-CHERKASSY AIRFIELD	72
KIRENSK AIRFIELD	11
KISHINEV AIRFIELD SOUTHEAST	206
KIYEV/POST VOLYNSKIY AIRFIELD	121
KIZYL-ARVAT AIRFIELD	250
KLYUCHI AIRFIELD	12
KOCHENEVO AIRFIELD	58
KOLPAKOVSKIY AREA, AIRFIELD	93
KOMAROVKA AIRFIELD	224
KORENOVSKAYA AIRFIELD	190
KORF AREA, AIRFIELD	6
KOTELNIKOVSKIY AIRFIELD	184
KOZYREVSK AIRFIELD	11
KRAMATORSK AIRFIELD	126
KRASNODAR AIRFIELD	190
KRASNODAR/PASHKOVSKAYA AIRFIELD	190
KRASNOVODSK AIRFIELD	235
KRASNOYARSK AIRFIELD	43
KRASNY KUT AIRFIELD	220
KRESTIK AREA, AIRFIELD	1
KRICHEV AIRFIELD	78
KRIVVOY ROG AIRFIELD	216
KRIVVOY ROG EAST AIRFIELD	216

TOP SECRET

25X1

25X1

TOP SECRET



NPIC/R-144/63

	PAGE
KRUSTPILS AIRFIELD	13
KRYMSKAYA AIRFIELD	186
KUBINKA AIRFIELD	80
KUPINO AIRFIELD	54
KURAYLI AIRFIELD	144
KUSHCHEVSKAYA AIRFIELD WEST	192
KUSTANAY AIRFIELD WEST	64
KUYBYSHEV/BEZMYANKA AIRFIELD	70
KUYBYSHEV/KURUMOCH AIRFIELD	71
KYARGOZERO AIRFIELD	4
KYZYL AREA, AIRFIELD	160
LENINGRAD AIRFIELD	24
LENINGRAD/GORELOVO AIRFIELD	24
LIMANSKOYE AIRFIELD	208
LIPETSK AIRFIELD WEST	74
LUGANSK AIRFIELD SE	129
LUGOVOYE AIRFIELD	241
LVOV/SKNILOV AIRFIELD	104
MAMONOVO AIRFIELD	87
MARIENKHOF AIRFIELD	92
MARINOVKA AIRFIELD	135
MARKOVO AIRFIELD	1
MARY AIRFIELD	248
MARY AIRFIELD NORTHEAST	249
MARY AIRFIELD NORTH	249
MAYKHE AIRFIELD	229
MELITOPOL AIRFIELD	191
MILKOVO AIRFIELD	93
MINERALNYYE VODY AIRFIELD	182
MINSK/MACHULISHCHE AIRFIELD	83
MOZDOK AIRFIELD	233
MUKACHEVO AIRFIELD	100
NAMANGAN AIRFIELD	236
NEBIT DAG AIRFIELD	251

TOP SECRET



25X1



TOP SECRET

NPIC/R-144/63

	PAGE
NEZHIN AIRFIELD	123
NIKOLAYEVKA AIRFIELD	230
NIKOLAYEVKA AREA, AIRFIELD U/C	248
NIKOLAYEV/KULBAKINO AIRFIELD	210
NIZHNE ILIMSKOYE AIRFIELD	10
NIZHNIY TAGIL AIRFIELD NORTHEAST	38
NOVO-SYSOYEVKA AIRFIELD	223
NOVOMINSKAYA AIRFIELD	191
NOVONEZHINO AIRFIELD	228
NOVOSIBIRSK AIRFIELD WEST	57
NOVOSIBIRSK AIRFIELD NORTHEAST	61
NUKUS SOUTH AIRFIELD	236
ODESSA CENTRAL AIRFIELD	207
ODESSA/FONTAN AIRFIELD	207
OKTYABRSKOYE AIRFIELD	205
OLSUFYEVO AIRFIELD	78
ORENBURG AIRFIELD NORTHEAST	145
ORSK AIRFIELD	145
OSINOVKA AIRFIELD	219
OSIPENKO AIRFIELD	191
OSSORA AREA, AIRFIELD	13
OSTROV/GOROKHOVKA AIRFIELD	14
PALANGA AIRFIELD	86
PANEVEZYS AIRFIELD	87
PARNU AIRFIELD	17
PERM SOUTHWEST AIRFIELD	36
PERVOMAYSK AIRFIELD	111
PESCHANOYE AIRFIELD	202
PETROZAVODSK AIRFIELD NORTHWEST	4
POCHINOK AIRFIELD	80
PRILUKI AIRFIELD	122
PSKOV AIRFIELD	15
PUSHKIN AIRFIELD	23
RAUKHOVKA AIRFIELD	214

25X1

TOP SECRET

25X1

TOP SECRET

NPIC/R-144/63

	PAGE
RECHITSA AIRFIELD SOUTH	75
ROMANOVKA WEST AIRFIELD	229
ROPSHA AIRFIELD	20
ROSTOV AIRFIELD NORTH	197
ROSTOV AIRFIELD EAST	197
ROSTOV AIRFIELD NORTHWEST	198
ROSTOV SW AIRFIELD	197
RYBACHYE AREA, AIRFIELD	246
SAKI AIRFIELD	204
SALMI AIRFIELD	6
SANDAGOU AIRFIELD	222
SARABUZ AIRFIELD	204
SARATA AIRFIELD	206
SARATOV SOUTH AIRFIELD	140
SARATOV WEST AIRFIELD	141
SARY SHAGAN AIRFIELD SOUTHWEST	166
SARY SHAGAN AIRFIELD	169
SEMIPALATINSK AREA, AIRFIELD	154
SEMIPALATINSK AIRFIELD WEST	155
SEMIPALATINSK AIRFIELD	157
SEMIYARSKOYE AIRFIELD	151
SESHCHA AIRFIELD	79
SEVASTOPOL/BELBEK AIRFIELD	201
SEVASTOPOL/KHERSONES AIRFIELD	200
SIMFEROPOL AIRFIELD	202
SIMFEROPOL AIRFIELD NORTH	204
SIVERSKIY AIRFIELD	22
SOL-ILETSK AIRFIELD	144
SOLODCHA AREA AIRFIELD	140
SOVETSKIY AIRFIELD	205
SPASSK-DALNIY AF DEPOT 3	220
SPASSK-DALNIY AIRFIELD	221
SPASSK-DALNIY EAST AIRFIELD	221
STANISLAV AIRFIELD	102

TOP SECRET

25X1

TOP SECRET

NPIC/R-144/63

	PAGE
STARO-SHCHERBINOVSKAYA AREA, AIRFIELD	192
STAROKONSTANTINOV AIRFIELD	114
SVERDLOVSK/ARAMIL AIRFIELD	33
SVERDLOVSK/KOLTSOVO AIRFIELD	34
SYUGATY AIRFIELD	245
SYZRAN AIRFIELD NORTHEAST	68
TAGANROG AIRFIELD	196
TAGANROG NW AIRFIELD	196
TAGANROG SEAPLANE STATION	196
TAGANROG/KHRISTOFOROVKA AIRFIELD	195
TALDY-KURGAN AREA, AIRFIELD (PROB)	162
TANYURER AIRFIELD	1
TARTU AIRFIELD	17
TASHAUZ AIRFIELD	236
TBILISI/ORKHEVI AIRFIELD	231
TBILISI/SOGANLUG AIRFIELD	230
TBILISI/VAZIANI AIRFIELD	231
TIKHORETSK AIRFIELD	190
TIRASPOL AIRFIELD	207
TOKMAK AIRFIELD	246
TOKTOGUL AIRFIELD	239
TSITELI-TSKARO AREA, AIRFIELD	231
TYURA TAM AIRFIELD	175
UELKAL AIRFIELD	3
UGLOVOYE AIRFIELD NW	229
ULYANOVSK SOUTHWEST AIRFIELD	73
UNASHI AIRFIELD	228
URGENCH AIRFIELD	236
USOLYE-SIBIRSKOYE AIRFIELD	95
UST BOLSHERETSK AIRFIELD	93
UST ORDA AIRFIELD	98
UST-KAMENOGORSK AREA, AIRFIELD	158
VARFOLOMEYEVKA AIRFIELD SOUTH	223
VASALEMMA AIRFIELD	17

TOP SECRET

25X1

25X1

TOP SECRET

NPIC/R-144/63

	PAGE
VASILKOV AIRFIELD	119
VINNITSA AIRFIELD	114
VINNITSA AIRFIELD EAST	115
VLADIMIROVKA AIRFIELD	138
VOLCHANSK AIRFIELD	132
VOLGOGRAD/BEKETOVSKAYA AIRFIELD	135
VOLGOGRAD/GUMRAK AIRFIELD	136
VOLSK AIRFIELD	74
VORONEZH AIRFIELD SOUTHWEST	133
VORONEZH AIRFIELD EAST	133
VORONEZH AIRFIELD NORTH	134
VOSKRESENKA AIRFIELD	221
VOZNESENSK AIRFIELD	215
YANGADZHA AIRFIELD	235
YAROSLAVL AIRFIELD	28
YAROSLAVL/TUNOSHNOYE AIRFIELD	29
YENISEYSK AIRFIELD	46
YEYSK AIRFIELD	192
YEYSK/KUKHARIVKA AIRFIELD	192
ZAPOROZHYE AIRCRAFT ENGINE PLANT 478	193
ZAPOROZHYE AIRFIELD EAST	194
ZERNOVOY AIRFIELD	193
ZIMA AIRFIELD	99
ZIMOVNIKI AIRFIELD	199
ZYRYANOVSK LANDING STRIP	154
NORTH VIETNAM	
DIEN BIEN PHU AIRFIELD	398
YUGOSLAVIA	
NIS AIRFIELD	400
PLESO AIRFIELD	399

TOP SECRET

TOP SECRET

NPIC/R-144/63

PAGE

-BASIC SERVICES-

CHINA

CHIEH-HSIU -- FEN-YANG RR UNDER CONSTRUCTION	284
CHIU-CHUAN AREA, RR REPAIR AND WAREHOUSE FAC	275
CHU-YANG AREA, DAM	289
HSI-AN THERMAL POWER PLANT 3 HU-HSIEN	294
HSIA-HUA-YUAN THERMAL POWER PLANT	268
HSIN-CHIANG AREA RR U/C	297
LAN-CHOU -- TI-HUA RAILROAD LINE, NEW SPUR	275
MI-YUN AREA, PROBABLE HYDRO POWER PLANT	270
PEI-YA-WU, DAM	289
PING-SHAN AREA, DAM	289
PING-SHAN AREA, DAM	289
PU-KO-HO VALLEY, RAILROAD UNDER CONSTRUCTION	273
WEN-HSI AREA, RAIL SPUR UNDER CONSTRUCTION	297

CZECHOSLOVAKIA

KRIVENICE, THERMAL POWER PLANT	304
NOSICE HYDRO POWER PLANT	313
POVAZSKA BYSTRICA AREA, CANAL U/C	313



25X1

POLAND

KONIN, THERMAL POWER PLANT	362
----------------------------	-----

25X1

TOP SECRET

TOP SECRET 

NPIC/R-144/63

	PAGE
RUMANIA	
DANUBE RIVER-BLACK SEA CANAL U/C	381
USSR	
ABAKAN TO TAYSHET, RAILROAD U/C	49
AKKUL -- OIK AREA ROAD U/C	244
AKSU (STALINSKIY) AREA, RAIL LINE U/C	61
AKTOGAY--TI-HUA (URUMCHI) RAILROAD	162
ARGAYASH HEAT AND POWER PLANT TETS	66
BELOVO AREA, THERMAL POWER PLANT U/C	50
BESELOYE-BALKI, NEW RAIL LINE	217
BRATSK HYDRO POWER PLANT GES	9
CHULAK-TAU AREA, NEW RAILROAD LINE	244
DNEPRODZERZHINSK HYDROELECTRIC POWER PLANT GES	124
DNEPROPETROVSK TPP PRIDNEPROVSK GRES	125
DUBOSSARY HYDRO POWER PLANT GES DNIESTER	213
KADYY, NEW ROAD UNDER CONSTRUCTION	29
KAKHOVKA HYDROELECTRIC POWER PLANT GES	211
KARAGANDA SORTIROVOCHNAYA/KARKARALINSK RR	148
KARAKOL-ANDREYEVKA PROB ROAD U/C	163
KARKARALINSK AREA, PROBABLE ROADBED U/C	148
KIYEV, HYDRO POWER PLANT KIYEVSKAYA GES U/C	121
LUGANSK THERMAL POWER PLANT GRES	129
MAMONOVO AREA, RAILROAD SPUR AND YARDS U/C	88
MAMONOVO RAILROAD YARD UNDER CONSTRUCTION	87
MYSKI THERMAL PWR PLT TOMUSINSKAYA GRES	49
NAZAROVO THERMAL ELECTRIC POWER PLANT GRES U/C	43
NOVOCHERKASSK AREA, PROB POWER PLANT U/C	198
NOVOSIBIRSK HYDRO POWER PLANT GES	55
PECHENEGI AREA, DAM UNDER CONSTRUCTION	131
SHAGONAR AREA, ROAD	160
SIMFEROPOL THERMAL POWER PLANT GRES NEW	205


TOP SECRET

TOP SECRET

NPIC/R-144/63

PAGE

[REDACTED]		25X1
SLAVYANSK THERMAL POWER PLANT GRES	127	
STARO BESHEVO THERMAL POWER PLANT GRES	196	
STARYY CHIRKEY HYDROELECTRIC POWER PLANT	234	
UCH KURGAN HYDRO POWER PLANT GES	238	
UST BUKHTARMA HYDRO POWER PLANT GES	153	
UYAR AREA, RAIL LINE	47	
VOLGOGRAD HYDRO POWER PLANT	137	
ZMIYEV THERMAL POWER PLANT GRES	130	



-ELECTRONICS/COMMUNICATIONS

BULGARIA

CHELOPECHENE RADIO STATION	253	
GRIVITSA RADIO STATION	258	

TOP SECRET

25X1

TOP SECRET



NPIC/R-144/63

	PAGE
VAKAREL, RADIO STATION	252
CHINA	
LIU-LI-HO AREA, RADIO STATION	279
USSR	
AMANGELDY INSTRUMENTATION SITE	146
BRATSK AREA, POSSIBLE ELECTRONICS SITE	9
DZHEZKAZGAN AREA, PROBABLE RADAR SITE	173
DZHEZKAZGAN INSTRUMENTATION STATION	173
DZHEZKAZGAN RANGE-TYPE INSTRUMENTATION STA	172
ILI KRUG DF SITE	248
KEZHMA AREA, POSSIBLE ELECTRONICS SITE	11
KEZHMA AREA, POSSIBLE ELECTRONICS SITE	11
KIYEV, BROADCAST/RELAY STATION	121
KIYEV, POSSIBLE INTERFEROMETER SITE	121
KLYUCHI TEST RANGE INSTRUMENTATION SITE	11
KONOVALOVO AREA, POSSIBLE ELECTRONICS SITE	10
KRASNODAR KRUG SITE	190
KUYBYSHEV COMMO RECEIVING SITE	70
KUYBYSHEV HIGH FREQUENCY CURTAIN ARRAY	71
LENINGRAD AREA, PROBABLE ELECTRONICS SITE SW	21
MAKAT AREA, INTERFEROMETER STATION	181
NIKOLAYEV AREA, POSSIBLE COMMUNICATIONS SITE	210
OSTROV MORZHOVETS POSSIBLE EW RADAR SITE	3
OYEK AREA, KRUG SITE	98
OZERNAYA GUIDED MISSILE TRACKING STATION	12
PORKHOV EARLY-WARNING RADAR SITE	16
RUSSKAYA KOSHKA RADAR SITE	3
SARY SHAGAN AREA, INSTRUMENTATION SITE 8	167
SARY SHAGAN COMMO SITE 3	168

25X1

TOP SECRET



25X1



TOP SECRET

NPIC/R-144/63

	PAGE
SARY SHAGAN HEN ROOST ANTENNAS (RADAR SITE 2)	166
SARY SHAGAN HEN HOUSE ANTENNA (RADAR SITE 1)	169
SARY SHAGAN INSTRUMENTATION SITE 5	164
SARY SHAGAN INSTRUMENTATION SITE 3	164
SARY SHAGAN INSTRUMENTATION SITE 4	165
SARY SHAGAN INSTRUMENTATION SITE 2	166
SARY SHAGAN INSTRUMENTATION SITE 1	166
SARY SHAGAN INSTRUMENTATION SITE 7	167
SARY SHAGAN INSTRUMENTATION SITE 9	168
SARY SHAGAN INSTRUMENTATION SITE 12	169
SARY SHAGAN INSTRUMENTATION SITE 11	169
SARY SHAGAN INSTRUMENTATION SITE 10	169
SARY SHAGAN MICROWAVE POSSIBLE	164
SARY SHAGAN MICROWAVE STATION	165
SARY SHAGAN POSS MOBILE INSTRUMENTATION SITE	168
SARY SHAGAN, POSSIBLE MICROWAVE STATION	163
SARY SHAGAN, POSSIBLE MICROWAVE STATION	168
SARY SHAGAN, POSS INSTRUMENTATION SITE 13	171
SARY SHAGAN, POSS INSTRUMENTATION SITE 14	174
SEMIPALATINSK HF COMMO RECEIVING STATION	151
SIMFEROPOL MOON NAVIGATION STA S (SLAVE)	202
TAKHTAYAMSK AREA POSSIBLE INSTRUMENTATION SITE	6
TARTUGAY AREA, INSTRUMENTATION SITE	174
TYURA TAM INSTRUMENTATION SITE	146
TYURA TAM INSTRUMENTATION SITE 29/30	180
UKA AREA, POSSIBLE INSTRUMENTATION SITE	12
YELOVKA AREA, POSS INSTRUMENTATION SITE	12
YELOVKA AREA, POSS INSTRUMENTATION SITE	12
YEVPA TORIYA SPACE TRACKING FACILITY	204

25X1

TOP SECRET

TOP SECRET 

NPIC/R-144/63

PAGE

## -INDUSTRY-

## BULGARIA

KURILO LEAD SMELTING WORKS DAMENRETZ	254	
LOVECH AMMO DEPOT SW	257	

25X1

## CHINA

CHANG-CHIH AREA, INDUSTRY	284
CHAO-YANG AREA, MINING AND PROCESSING	271

25X1

CHO-HSIEN IRON SMELTER	292
HSIEN-KANG-CHEN, IRON ORE MINING & PROCESSING	288

25X1

HSING-LUNG-CHUANG, POSS MINERAL PROCESSING	273
HU-LU-TAO SULPHURIC ACID PLANT	270
PAI-LAO-HU-TUN PETROLEUM REFINERY YU-MEN	274
PAI-YIN-CHANG, COPPER COMBINE	293
SHA-KANG-TSUN AREA, MINING ACTIVITY	261
SHAN-TAN AREA, MINING ACTIVITY	273
SHIH-CHING-SHAN IRON AND STEEL PLANT	280
SHING-PING AIRCRAFT PARTS PLANT	295
SU-KAN HU (LAKE) AREA, OIL FIELD	276
TAI-YUAN AREA, POSSIBLE MINING ACTIVITY	286
TAI-YUAN EXPLOSIVES AND AMMUNITION PLANT	286
TAI-YUAN, CHEMICAL PLANT	285

25X1

## CZECHOSLOVAKIA

ADAMOV ARMAMENTS AND MACHINERY PLANT SKODA	310
DUBNICA NAD VAHOM ARMS & MACH PLANT VRS	307

25X1

TOP SECRET

TOP SECRET 

NPIC/R-144/63

	PAGE
HRADDEC KRALOVE MACHINERY WORKS SKODA	305
HUMENNE EXPLOSIVES/CHEMICAL PLANT	308
<hr/>	
KOSICE AREA, HEAVY INDUSTRY U/C	307
KUNOVICE AIRCRAFT PLANT	311
NERATOVICE CHEMICAL PLANT	303
<hr/>	
PARDUBICE EXPLOSIVES P SEMTINSKY DVUR	305
POVAZSKA BYSTRICA AMMO & MIL PRODUCT PLT	313
SNINA, HEAVY INDUSTRY	309
ZIAR NAD HRONOM ALUMINA AND ALUMINUM PLANT	306
EGYPT	
AL QAHIRAH (CAIRO) SMALL ARMS PL AL MASARAH 45	319
AL QAHIRAH (CAIRO) AMMO PLANT SHUBRA 27	322
AL QAHIRAH ORD DEPOT & ARMS PLANT 54 AL MAADI	319
CAIRO, PROB ORDNANCE WORKSHOP AL MAADI	319
HELWAN MUNITIONS PLANT 63	318
HUNGARY	
FELNEMET AMMO PLANT	348
FUZFO CHEMICAL AND EXPLOSIVES PLANT NITROKEMIA	352
GYOR MACHINE & RAILROAD EQUIPMENT PLANT MAGYAR	352
INDTA ALUMINUM PLANT	353
MISKOLC AMMO AND EXPLOSIVES PLANT SAJABABONY	343
NYIRBOGDANY PETROLEUM REFINERY	343
PEREMARTON EXPLOSIVES PLANT	352
PETFURDO CHEMICAL PLANT	353
SZOLNOK CHEMICAL PLANT	347
SZONY PETROLEUM REFINERY MOLAJ	354
TEGLAS AMMUNITION PLANT	349
TISZAPALKONYA CHEMICAL COMBINE	349

25X1

25X1

25X1

TOP SECRET

25X1

TOP SECRET [REDACTED]

NPIC/R-144/63

	PAGE
VESZPREM ARMS AND AMMUNITION PLANT CSER	351
POLAND	
CHELM AREA, CEMENT PLANT	379
CHELM, CEMENT PLANT	379
GORLICE PET REFINERY GLINIK MARIAMPOLSKI	373
JASLO PET RFY GARTENBERG AND SCHREIER	373
JEDLICZE PET RFY GALICYJSKIE KARPACIE	373
LUBLIN AREA, POSS INDUSTRIAL PLANT	378
MATWY CHEMICAL PLANT	362
NOWA HUTA IRON AND STEEL PLANT LENINA	375
PIONKI POWDER AND AMMO LOADING PLANT	378
PLOCK PETRO CHEMICAL PLANT	363
PUSTKOW, EXPLOSIVES PLANT	375
SKARZYSKO KAHIENNA STATE AMMUNITION PLANT	377

RUMANIA

25X1

[REDACTED]	
BEIUS AREA, MINING AND PROCESSING FACILITIES	394
[REDACTED]	
BUMBESTI JIU AMMUNITION PLANT	390
CALAN IRON AND MACHINERY WORKS	389
CIMPINA PETROLEUM REFINERY STEAUA ROMANA	392
[REDACTED]	
DARMANESTI PETROLEUM REFINERY	395
FAGARAS CHEMICAL COMBINE 1	391
GHIRDOVENI AREA, AMMUNITION PLANT	386
HUNEDOARA MTLG COMBINE G GHEORGHIU DEJ	389
[REDACTED]	
OCNA MURESULUI CHEMICAL PLANT	394
ONESTI PETROLEUM REFINERY	395

25X1

25X1

25X1

25X1

TOP SECRET [REDACTED]

TOP SECRET

NPIC/R-144/63

	PAGE
PIATRA NEAMT AREA, CHEMICAL PLANT	396
ROMAN AREA, INDUSTRIAL AREA	396
SUCEAVA AREA, INDUSTRIAL INSTALLATION	397
TIRNAVENI CHEMICAL AND ALUMINUM PLANT	395
TOHANUL VECHIU AMMUNITION & POWDER PLANT	392
TURDA CHEMICAL PLANT	394
VICTORIA CHEMICAL COMBINE STALIN	391

USSR

<span style="border: 1px solid black; display: inline-block; width: 500px; height: 15px;"></span>		
AKSUYEK AREA, MINING ACTIVITY	164	25X1
AKTOGAY AREA, PROBABLE MINING ACTIVITY	162	
AKTYUBINSK FERROALLOY PLANT	143	
ALGA CHEMICAL PLANT AKTYUBINSK	143	
ANDIZHAN MINING AREA	237	
ARSENYEV AIRCRAFT PLANT 116	222	
ASBEST AREA, MINING ACTIVITY	38	
ASTRAKHAN AREA, POSSIBLE ORE PROCESSING PLANT	183	
BALAKLEYA, POSSIBLE CEMENT PLANT	130	
<span style="border: 1px solid black; display: inline-block; width: 500px; height: 15px;"></span>	71	25X1
BALKHASH COPPER SMELTER	172	
<span style="border: 1px solid black; display: inline-block; width: 500px; height: 15px;"></span>	51	25X1
BARTAL AREA, MINING ACTIVITY	49	
BAYKALSK PULP & PAPER MILL UNDER CONSTRUCTION	161	
BELOVO ZINC PLANT	50	
BENDERY AREA, INDUSTRIAL INSTALLATION	206	
<span style="border: 1px solid black; display: inline-block; width: 500px; height: 15px;"></span>	55	25X1
BEREZOVO AREA MINING ACTIVITY	10	
BIYSK POSSIBLE CHEMICAL PLANT	47	
BORISOGLEBSK UNIDENTIFIED INDUSTRY	134	
BRYANSK AMMO & AGRICULT MACH PLT SELTSC 121	79	
BRYANSK ORE PROCESSING PLANT POSSIBLE	98	
CHAYEK MINING AREA	239	

TOP SECRET

25X1

TOP SECRET [redacted]

NPIC/R-144/63

	PAGE
CHERVONOGRA D MINING COMPLEX	106
CHIRCHIK ELECTROCHEMICAL COMBINE	238
CHULAK-TAU AREA, MINING ACTIVITY	244
CHULAK-TAU PHOSPHATE MINING	243
[redacted]	
DONSKOYE, MINING ACTIVITY	144
[redacted]	
DZHETYGARA, ASBESTOS PLANT	62
[redacted]	
GURKIY PETROLEUM REFINERY NOVO GORKIY	32
GORLOVKA EXPLOSIVES PLANT 64	127
GORLOVKA FERTILIZER PLANT ATZ	127
[redacted]	
GORYACHEGORSK, PROBABLE NEPHELINE COMBINE	52
GULSHAD MINING ACTIVITY	172
IRKUTSK ALUMINUM PLANT SHELEKOV	96
IZUMRUD BERYL MINING	38
KARABALTY AREA, INDUSTRIAL AREA	241
KARASAY AREA, PROBABLE MINING ACTIVITY	164
KARSAKPAY COPPER SMELTER	180
KHERSON PETROLEUM REFINERY	209
KHERSON SHIPYARD NEW YARD	209
KHODOROV AREA, INDUSTRIAL INSTALLATION	105
KHOVU-AKSY AREA, MINING ACTIVITY	160
KOK-YANGAK MINING AREA	239
KOLPINO HVY EQP PLT IZHORA/ZHDANOV	24
KOUNRADSKIY AREA, COPPER MINING ACTIVITY	172
KOYRAKTY, MINING ACTIVITY	147
KREMENKI AREA, CEMENT PLANT	72
KURGANOVKA, MINING AREA	52
KUYBYSHEV EXPLOSIVES PLANT	71
KUYBYSHEV PETROLEUM REFINERY 2	69
KUYBYSHEV PETROLEUM REFINERY 3	70
LISICHANSK CHEMICAL PLANT LISKHIMSTROY	128

25X1

25X1

25X1

25X1

TOP SECRET [redacted]

25X1

TOP SECRET [REDACTED]

NPIC/R-144/63

	PAGE	
[REDACTED]		25X1
MAKHACHKALA AMMUNITION PLANT DVIGATEL 182	232	
MAYKAIN, MINING ACTIVITY	152	
MAYLI SAY URAN MINES AND ORE CONCEN PLANT	239	
MEDNOGORSK COPPER COMBINE	145	
MIKHAYLOVKA AREA, INDUSTRIAL ACTIVITY	140	
NIKOLAYEV AREA, INDUSTRIAL INSTALLATION	210	
NIZHNEUDINSK, MINING ACTIVITY	46	
NOVAYA KAKHOVKA, HEAVY INDUSTRY	211	
NOVO TROITSK METALLURGICAL CMB ORSK KHALILOVO	145	
NOVOCHERKASSK LOCOMOTIVE MFG PLT BUDENNY	199	
NOVOKUZNETSK METALLURGICAL COMBINE W SIBERIA	49	
NOVOTAUBINKA AREA MINING ACTIVITY	152	
ORSK AREA, ORE PROCESSING PLANT	146	
ORSK, ORE PROCESSING AND MINING	146	
PAVLOGRAD EXPLOSIVES PLANT	125	
[REDACTED]		25X1
PERM AREA, NEW INDUSTRIAL DEVELOPMENT	38	
PERM PETROLEUM REFINERY	36	
PERVOURALSK COPPER COMBINE SREDNO URALSK	32	
PETROKREPOST EXPLOSIVES PLANT MOROZOV	25	
PETROVKA SHIPYARD	228	
POLEVSKOY CHEMICAL PLANT	33	
PRORVA AREA, OIL FIELDS	181	
[REDACTED]		25X1
RUBEZHNOYE CHEMICAL PLANT 20	128	
RUDNYI IRON ORE MINING AND CONCEN COMPLEX	62	
SALAVAT PETROLEUM REFINERY AND CHEMICAL CMB	72	
SAMBOR AREA, HEAVY INDUSTRY	103	
[REDACTED]		25X1
SIBAY MINING AND ORE PROCESSING	62	
[REDACTED]		25X1
SLANTSY SHALE DISTILLATION PLANT	17	

TOP SECRET [REDACTED]

25X1

25X1

TOP SECRET [REDACTED]

NPIC/R-144/63

	PAGE	
[REDACTED]		25X1
STARYY USKUL, INDUSTRIAL INSTALLATION	132	
SYZRAN, OIL REY & SHALE DISTILLING PLANT	50	
TASH-KUMYR, MINING ACTIVITY	239	
TASHTAGOL MINING AREA	48	
TEMIR-TAU AREA, CEMENT PLANT	149	
TEMIR-TAU NEW INDUSTRIAL AREA	142	
[REDACTED]		25X1
TSYURUPINSK, SHIPYARD	209	
TUAPSE PETROLEUM REFINERY	186	
USPENSKOYE AREA, MINING ACTIVITY	158	
UST-KAMENOGORSK AREA MINING ACTIVITY	153	
[REDACTED]		25X1
VERKHNIY UFALEY NICKEL PLANT	33	
VERKHNYAYA PYSHNA ELECTROLYTIC COPPER PLANT	34	
[REDACTED]		25X1
YERMAK FERROALLOY PLANT	53	
YURGA ARMAMENT PLANT 75	51	
ZAHONY-CIERNA-CHOP TRANSLOADING FACILITIES	100	
ZHIDACHOY, INDUSTRIAL AREA	105	
ZHOLYMBEI, MINING ACTIVITY	152	
YUGOSLAVIA		
BOR COPPER SMELTER AND REFINERY	399	
CUPRIJA AREA, MINING AND ORE PROCESSING INSTAL	400	
PRAHOVO CHEMICAL PLANT	399	
-MILITARY INSTALLATIONS-		
BULGARIA		
BELGRADCHIK GARRISON AND TRAINING AREA	256	

TOP SECRET [REDACTED]

25X1



TOP SECRET

NPIC/R-144/63

	PAGE
BUTOVO MILITARY DEPOT	259
GABROVNITSA, MILITARY INSTALLATION	261
KARLOVO AMMO DEPOT WEST	255
KAZANLUK ARMY BARRACKS	256
KOSTELEVO AMMUNITION DEPOT	256
LOM ARMY BARRACKS SOUTH	257
MIKHAYLOVGRAD ARMY BARRACKS NORTH	257
NOVI KHAN MILITARY FIELD TRAINING AREA	252
OBELYA MILITARY STORAGE AREA	253
PAVLIKENI ARMY AMMUNITION DEPOT NW	259
PLEVEN ARMY BARRACKS SOUTHWEST	258
PLEVEN ARMY BARRACKS SOUTH	258
RUSE AREA, MILITARY INSTALLATION	260
SARANTSI, AMMUNITION STORAGE AREA	253
SEVLIEVO ARMY BARRACKS WEST	259
SLIVNITSA, BARRACKS AND STORAGE AREA	254
VAZOVGRAD STATE ARSENAL	255
VETOVO (KHLEBAROVO) AMMUNITION DEPOT	260
VOLUYAK, MILITARY STORAGE AREA	253
VRATSA ARMY BARRACKS NORTHWEST	256
CHINA	
A-SSU-HO-TA, MILITARY BARRACKS AREA	273
CHAI-KOU-PAO, MILITARY GARRISONS	267
CHIAO-HO AREA, MILITARY GARRISON	277
CHI-HSIEN MILITARY CAMP	284
CHI-HSIEN MILITARY BARRACKS AND STORAGE AREA	287
CHING-HSIEN MILITARY GARRISON	277
CHING-YUAN BARRACKS AREA	290
CHO-HSIEN AREA, BARRACKS	292
FOU-CHENG AREA, MILITARY BARRACKS	277
HSIEN-HSIEN AREA, MILITARY GARRISON	278
HSIEN-KANG-CHEN AREA, MIL BRKS & AMMO STORAGE	287

25X1

TOP SECRET

25X1

TOP SECRET



NPIC/R-144/63

	PAGE
HSING-CHENG BARRACKS	270
HSING-PING AREA, POSSIBLE AMMO STORAGE	296
HSIN-HSIEN MILITARY GARRISON	287
I-HSIEN AREA, MILITARY INSTALLATION	292
JAO-YANG MILITARY GARRISON	290
KAO-CHIA-MA-FANG MILITARY INSTALLATION	283
KENG-CHIA-CHUANG ARMY BARRACKS	291
KU-YUAN, BARRACKS AREA	294
LI KO CHUANG ARMY BARRACKS NORTHEAST	292
LU-TAI MILITARY INSTALLATION	282
NING-CHING MILITARY GARRISON	277
PAI-LAO-HU-TUN AREA, BARRACKS AND STORAGE	274
PAO-CHI AREA, POSS AMMUNITION STORAGE	294
PEIPING AMMUNITION DEPOT KAO-CHING-TSUN	281
PING-LIANG, MILITARY AREAS	296
PO-TOU-CHEN BARRACKS AREA	277
SANG-YUAN BARRACKS AREA	277
SHA-CHENG, MILITARY AREA	268
SHIH-MEN ARMY TNG CTR WEST	288
SHUANG-CHENG-TZU AREA, BARRACKS	264
SU-NING MILITARY GARRISON	290
TAI-KU AMMUNITION DEPOT SOUTH SOUTHWEST	284
TAI-KU AREA AMMO DEPOT SE	284
TIEN-CHING MILITARY BARRACKS	281
TSANG-HSIEN AREA, MIL GARRISON	278
TUN-HUANG AREA, MILITARY AREA	271
WANG-TU AREA, MILITARY INSTALLATIONS	290
WEN-HSI BARRACKS AREA	297
YANG-KAO AREA MILITARY AREA	266
YANG-KAO AREA, MILITARY BARRACKS	266
YANG-SHU-HO-TZU, POSS MIL AREA	261
YUAN-PING, MILITARY GARRISON AREA	287

TOP SECRET



25X1

TOP SECRET

NPIC/R-144/63

PAGE

CZECHOSLOVAKIA

CESKE BUDEJOVICE MILITARY TRAINING AREA	298
CHYNDRANY MILITARY DEPOT	306
DUBNICA NAD VAHOM AMMO DPO NEMSOVA PUG	307
HODONIN ARMY BARRACKS NORTH	306
HUMENNE ARMY BARRACKS WEST	309
JINCE/STRASICE MILITARY INSTALLATIONS	299
KROMERIZ ARMY BARRACKS SOUTH	312
LESANY ARMY BARRACKS NORTHEAST	300
MILOVICE ARMY BARRACKS NORTHWEST	303
NOVE MESTO NAD VAHOM ENGR DEPOT SOUTH	306
PRESOV, BARRACKS AREA	315
VYSKOV AREA, MILITARY TRAINING AREA	310

EGYPT

ABU SULTAN AMMUNITION STORAGE DEPOT	326
AL AMIRIYAH ARMY BARRACKS	329
AL ARISH, MILITARY BARRACKS	328

AL ISMAILIYAH ARMY BARRACKS EAST	327
AL ISMAILIYAH ARMY BARRACKS AL FIRDAN AF	327
AL ISMAILIYAH, MILITARY STORAGE INSTALLATION	327
AL QAHIRAH (CAIRO) PYRAMIDS CAMP SE	319
AL QAHIRAH (CAIRO) CAMP AL MAADI NORTHEAST	320
AL QANTARAH BARRACKS EAST	327
AL QANTARAH, MILITARY BARRACKS 3	327
AS SUWAYS ARMY BARRACKS SHALLUF AH AIRFIELD	324
AS SUWAYS BKS & STGE DEPOT SHIBANI	324
AT TALL AL KABIR BARRACKS	323
CAIRO AREA, MILITARY STORAGE HULWAN 2	318
CAIRO AREA, MILITARY STORAGE HULWAN 1	318
CAIRO, EXPLOSIVES STORAGE SITE	321

25X1

25X1


TOP SECRET

25X1

TOP SECRET

NPIC/R-144/63

	PAGE
CAIRO, MILITARY BARRACKS HULWAN	318
CAIRO, MILITARY BARRACKS/AL MAADI SOUTH	320
CAIRO, PYRAMIDS CAMP 3	320
CAIRO, TENT CAMP AL MAADI EAST	320
CAIRO, TENT CAMP AL MAADI NORTH	321
DAHSHUR SAM TRAINING AREA	316
FAID, MILITARY COMPLEX	325
FANARA MILITARY INSTALLATIONS	325
JUNAYFAH ORDNANCE DEPOT HABIB ILLAH	324
MANQABAD AMMUNITION DEPOT	331
MANQABAD ARMY BARRACKS & HQ SOUTHERN ZONE	331
RAFAH, MILITARY INSTALLATION	328



25X1

HUNGARY

DEBRECEN AMMUNITION DEPOT HAJDUSAMSON	349
ERDOTELEK AMMO DEPOT	347
HAJMASKER ARMY BARRACKS AND MANEUVER AREA	352
KOMAROM AMMUNITION DEPOT CSASZAR DAD 1	354

TOP SECRET

25X1

TOP SECRET

NPIC/R-144/63

	PAGE
MEZOTUR ARMY BARRACKS 1	346
MISKOLC AMMO AND ORD DEPOT HARSANY	342
MISKOLC ARMY BARRACKS 1	342
NYIRBATOR ARMY BARRACKS 1	350
NYIREGYHAZA AMMUNITION DEPOT NORTHWEST	343
SARKAD AREA, PROBABLE ORDNANCE DEPOT	344
SZEKESFEHERVAR AMMO DEPOT PATKA PUG	353
SZERENCs AMMUNITION DEPOT MONOK	344
VESZPREM ARMY BARRACKS NORTH 1 AND 2	351
LEBANON	
SIDON, MILITARY INSTALLATIONS	359
MONGOLIA	
IDERIIN RIVER AREA, POSS MILITARY GARRISON	359
POLAND	
BRANIEWO, ARMY BARRACKS SOUTH	373
BYDGOSZCZ AREA, PROBABLE BOMBING RANGE	368
CIECHANOW ARMY BARRACKS NORTHEAST	364
DEBLIN AMMUNITION DEPOT NORTHEAST	378
ELK ARMY BARRACKS SOUTH	361
KOLUSZKI ORD AND AMMO DEPOT SE	376
KOLUSZKI ORD AND AMMO DEPOT WEST	376
LAS BRZEZINA MILITARY INSTALLATION	369
LEBORK AREA, POSSIBLE MILITARY INSTALLATION	371
MORAG BARRACKS AREA	369
ORZYSZ ARMY BARRACKS SOUTH	361
OSTROW MAZOWIECKA AREA, MILITARY STORAGE	360
PRZASNYSZ AREA, BARRACKS	369
SANOK AREA, POSSIBLE MILITARY CAMP U/C	373

TOP SECRET

25X1

TOP SECRET 

NPIC/R-144/63

	PAGE
SIEMIATYCZE AREA, MILITARY DEPOT	361
SZCZECINEK BARRACKS AND TRAINING AREA CZARNE	367
WARSAW AMMUNITION DEPOT PALMIRY	364
RUMANIA	
AIUD MILITARY SUPPLY DEPOT NORTH	393
BEIUS ARMY BARRACKS	393
BUZIAS ARMY BARRACKS EAST	388
CARACAL, MILITARY INSTALLATION	384
CIOCIRLIA-DE-JOS AREA, PROBABLE BARRACKS AREA	380
CONSTANTA NAVAL BASE	380
DRAGASANI AREA, AMMUNITION STORAGE	385
FILIASI AMMUNITION DEPOT WEST	384
ISALNITA AMMO DEPOT SOUTHWEST	384
LIPOVA MILITARY GARRISON & TRAINING AREA	393
MIHAI BRAVU AREA, MILITARY CAMP	386
ORASTIE AREA, POSSIBLE BARRACKS	390
PLOPONI AMMUNITION PLANT U I P MARGINEANCA	392
PLOPONI AREA, AMMUNITION STORAGE AREA	392
TIMISOARA AREA, MILITARY BARRACKS AREA	389
TIRGU-JIU ARMY BARRACKS	389
TOPRAISAR ARMY BARRACKS	380
TULCEA NAVAL MINE DEPOT PUG	382
TURNU SEVERIN NAVAL AMMUNITION DEPOT	383
VINJU MARE ARMY BARRACKS	383
USSR	
ADADYM AMMUNITION DEPOT	53
ARSENYEV AMMUNITION DEPOT EAST	222
ARSENYEV ORDNANCE DEPOT SYSOYEVKA	223
BAGRATIONOVSK ARMY BARRACKS & AMMO DEPOT	89
BALAKLAVA SUBMARINE BASE	199

TOP SECRET

TOP SECRET 

NPIC/R-144/63

	PAGE
BALAKLEYA AMMUNITION DEPOT NORTHEAST	129
BALKI AMMO DEPOT NNW	32
BALTA REGIONAL MILITARY STORAGE INSTAL	213
BALTIYSK NAVAL BASE	89
BAYRAM ALI ARMY BARRACKS SE	249
BELAYA TSERKOV ARMY BARRACKS NORTH	117
BERDICHEV REGIONAL MILITARY STORAGE INSTALL	115
BEREZAYKA AREA, AMMUNITION STORAGE DEPOT	27
BEZMENOVO ARMS AND AMMO DEPOT KM 126	55
BOBROVSKIY REGIONAL MILITARY STORAGE INSTAL	35
BOLGRAD, MILITARY INSTALLATION	203
BUKHTA ABREK AREA, NAVAL OPERATING BASE	227
CHUGUYEV ARMY BARRACKS AND TRAINING AREA SOUTH	130
CHULYM ORD DEPOT PAVLOVSKIY	57
DEKHAN, BARRACKS AREA	170
DONETSK AMMUNITION LOADING PLANT 107	126
DROZDOV, MILITARY INSTALLATION	224
DUKHOVSKOYE AMMUNITION DEPOT	224
DUNAY NAVAL STGE DEPOT PUTYATINA ISLAND	225
DUNAY NAVAL SUPPLY DEPOT NORTH	226
DUNAY NVL TORP & MINE STORAGE KONYUSHKOVA BAY	225
DZHAMBUL, MILITARY BARRACKS & TRAINING AREA	240
FEODOSIYA NAVAL TORPEDO TEST STATION	184
FEODOSIYA NAVAL TORPEDO PLANT DALNYI KAMYSHI	187
FRUNZE AREA, MILITARY INSTALLATION	243
IKOVKA ORDNANCE DEPOT	67
IMAN ARMY BARRACKS SEBUCHAR	225
IRAYEL, PROB MILITARY INSTALLATION	3
IZYASLAV ARMY BARRACKS	118
KALININGRAD AMMUNITION DEPOT LADUSHKIN	90
KALININGRAD AMMUNITION DEPOT MEDENAU	91
KALININGRAD BARRACKS AREA	89
KALININGRAD MANEUVER AREA	90
KALININGRAD MILITARY TRAINING AREA	91

TOP SECRET

TOP SECRET 

NPIC/R-144/63

	PAGE
KALININGRAD MILITARY BARRACKS AREA	91
KAMEN RYBOLOV ARMY BARRACKS TROITSKOYE	222
KAMENETS-PODOLSKIY ARTILLERY DEP SMOTRICH	109
KEGICHEVKA ORDNANCE DEPOT TERRITORIUM	129
KERCH AREA, TARGET RANGE	189
KERCH MUN DEPOT KAMYSH BURUN UG	189
KERCH NAVAL BASE AND SHIPYARD KAMYSH BURUN 532	188
KHMELNITSKIY, ARMY BARRACKS RAKOVO	113
KOTLUBAN, MUNITIONS STORAGE	139
KRONSTADT NAVAL BASE AND SHIPYARD	22
KUYBYSHEV BARRACKS ROZHDESTVENO	71
KUZHENKINO AIR FORCE DEPOT	27
LAKHDENPOKHVA TRNG AREA HUUHANMAKI	6
LIPETSK AMMUNITION DEPOT KRASNY LUCH 737	73
LOMONOSOV AREA, POSSIBLE NAVAL STORAGE	22
LOZOVAYA AMMO DEPOT RR STATION NE	126
LUGANSK MILITARY INSTALLATION	129
LVOV AMMUNITION DEPOT NORTHWEST	104
MAGNITOGORSK MILITARY INSTALLATION	63
MINSK ARMY BARRACKS	83
NIZHNIY INGASH AMMUNITION DEPOT SULEMKA	45
NIZHNIY TAGIL AMMUNITION DEPOT	37
NOVOSIBIRSK AREA, ORDNANCE DEPOT	59
ODESSA NAVAL BASE AND SHIPYARD MARTI	208
OSTER AREA, MILITARY CAMP	122
OSTROV ARMY BARRACKS SOUTHEAST	14
PARAKHINO PODDUBYE AMMUNITION DEPOT NORTHEAST	29
PERM, AMMUNITION STORAGE AREA	39
PERVOMAYSK ARMY BARRACKS SOUTH	111
PORKHOV, AMMUNITION STORAGE	16
PROMYSLOVKA AREA, PROB NAVAL SUPPORT FACILITY	227
PSKOV ARMY BARRACKS WEST	15
RAZDOLNOYE AMMO DEPOT NE	228
RETTIKHOVKA ORDNANCE DEPOT	220

TOP SECRET 

25X1



TOP SECRET 

NPIC/R-144/63

	PAGE
ROVNO MILITARY INSTALLATIONS	118
RUCHI NAVAL BASE AND SHIP REPAIR YARD	18
SARATOV MILITARY TRAINING FACILITIES	141
SENGILEY AREA, PROB AMMUNITION STORAGE AREA	69
SIMFEROPOL TANK PARK AND BARRACKS	202
SLANTSY ARMY BARRACKS	18
STRELOK STRAIT NAVAL BASE ANNA	226
STRELOK STRAIT AREA, POSS U/G NAVAL MUN STGE	226
SUROVATIKHA REGIONAL MILITARY STORAGE INSTALL	75
SVETLYY NAVAL SUPPLY DEPOT PUG	90
TALOVYY VOSTOCHNYY ORDNANCE DEPOT	219
TOROPETS REGIONAL MILITARY STORAGE INSTALL	14
TVERDYSH AREA, AMMUNITION STORAGE INSTALLATION	67
UZHGOROD AMMO DEPOT DRAVCE	101
VAPNYARKA ARMY BARRACKS TULCHIN SOUTHWEST	110
VLADIMIR VOLYNSKIY ARMY BARRACKS NORTH	106
VOLNOYE ARMY BKS MANEUVER AREA PESCHANKA	126
VOLOGDA AMMO DEPOT IVAKINO	32
VOSTOK BAY NAVAL BASE LIVADIYA	226
VYSHKOV AREA, PROBABLE AMMUNITION STORAGE	78
YAVOROV MANEUVER AREA NAGEROV	105
ZHUKOVKA AMMO DEPOT SERGINO SOUTH	43
NORTH VIETNAM	
DIEN BIEN PHU MILITARY COMPLEX	398
TUAN GIAO ARMY BARRACKS	398
YUGOSLAVIA	
CUPRIJA BARRACKS AND STORAGE AREA	400
GORNJI MILANOVAC ARMY SUPPLY DEPOT SOUTH	399

TOP SECRET

25X1

TOP SECRET



NPIC/R-144/63

PAGE

-MISSILES-

BULGARIA

SOFIA SAM SITE B-12	252
SOFIA SAM SITE B-33	254

CHINA

PEIPING RKT ENG TEST FAC CHANG HSIN TIEN	280
PEIPING SAM SITE B-35	269
PEIPING SAM SITE B-19	279
PEIPING SAM SITE B-12	280
SHIH-MEN SAM SITE A-32	289
SHUANG-CHENG-TZU MISSILE TEST CENTER	263
SHUANG-CHENG-TZU MISSILE CPX SAM SITE	263
TU-KO-MA-CHING, TEST RANGE	264

CZECHOSLOVAKIA

BRATISLAVA SAM SITE	315
BRNO SAM SITE B-19	305
BRNO SAM SITE B-12	309
BRNO SAM SITE B-35	311
BRNO SAM SITE B-26	309
OSTRAVA SAM SITE B-32	314
PRAGUE SAM SITE B-21	300
PRAGUE SAM SITE B-16	300
PRAGUE SAM SITE B-25	300
PRAGUE SAM SITE B-29	301
PRAGUE SAM SITE B-11	301
PRAGUE SAM SITE C-06	303
PRAGUE SAM SITE B-03	304
PRAGUE SAM SUPPORT FACILITY	301

TOP SECRET



25X1

TOP SECRET


NPIC/R-144/63

PAGE

EGYPT

JABAL HAMZI SSM TEST/LAUNCH FACILITY

320



25X1

HUNGARY

BUDAPEST SAM SITE B-12	345
BUDAPEST SAM SITE B-05	346
BUDAPEST SAM SITE C-26	354
BUDAPEST SAM SITE B-31	354
BUDAPEST SAM SUPPORT FACILITY	346
MISKOLC SAM SITE B-04	343
MISKOLC SAM SITE B-23	348
MISKOLC SAM SUPPORT FACILITY	342

POLAND

CHORZOW SAM SITE B-19	374
WARSAW SAM SITE B-16	360
WARSAW SAM SITE B-23	363
WARSAW SAM SITE C-27	364

25X1

TOP SECRET

25X1

TOP SECRET

NPIC/R-144/63

	PAGE
WARSAW SAM SITE B-31	364
WARSAW SAM SUPPORT FACILITY	363
RUMANIA	
BUCHAREST SAM SITE C-31	386
BUCHAREST SAM SITE B-15	386
BUCHAREST SAM SITE B-11	386
BUCHAREST SAM SITE B-23	385
BUCHAREST SAM SITE C-27	385
BUCHAREST SAM SITE B-19	386
BUCHAREST SAM SITE C-07	387
BUCHAREST SAM SUPPORT FACILITY	387
USSR	
AK BALYK SAM SITE A-10	162
AKTOGAY SAM SITE B-02	163
AKTOGAY SAM SITE B-02A	163
AKTYUBINSK SAM SITE C-23	142
AKTYUBINSK SAM SITE C-17	143
AKYR-TOBE SAM SITE	245
ALMA-ATA SAM SITE B-31	247
ANADYR SAM SITE	2
ANADYR SAM SITE	3
ANADYR SAM SUPPORT FACILITY	3
ANAPA SAM SITE C-33	189
ANAPA SAM SITE	185
ANGARSK SAM SITE C-26	94
ANGARSK SAM SITE B-32	95
ANGARSK SAM SITE B-36	95
ANGARSK SAM SUPPORT FACILITY	98
ASANOVSHCHINA MRBM LAUNCH SITE	15
ASTRAKHAN SAM SITE A-34	183

TOP SECRET

25X1

TOP SECRET

NPIC/R-144/63

PAGE

ASTRAKHAN SAM SITE A-14	183
ASTRAKHAN SAM SUPPORT FACILITY	182
AYAGUZ SAM SITE A-19	163
AYNA BULAK SAM SITE	161
BALAKLAVA CRUISE-MISSILE TEST SITE	199
BALTA MRBM COMPLEX SAM SITE	213
BARANO-ORENBURGSKOYE MRBM LAUNCH SITE	218
BARANO-ORENBURGSKOYE MRBM CMLPX SAM SITE B-19	218
BARANO-ORENBURGSKOYE MRBM COMPLEX SAM SITE A34	219
BARANO-ORENBURGSKOYE MRBM CPLX SAM SITE B-03	219
BARANO-ORENBURGSKOYE MRBM COMPLEX SAM SUPP FAC	219
BARNAUL SAM SITE B-20	53
BARNAUL SAM SITE B-28	54
BAYKONUR AREA, PROB FIELD-TYPE LAUNCH FACILITY	180
BELOGORSK SAM SITE	205
BELOVODSKOYE SAM SITE	243
BERDICHEV MRBM LAUNCH SITE	119
BERDICHEV SAM SITE C-27	114
BORKHOV MRBM LAUNCH SITE 1	76
BORKHOV MRBM LAUNCH SITE 2	76
BORSHCHEV MRBM COMPLEX SAM SUPPORT FACILITY	110
BRATSK DAM SA-0 SAM SITE B-31	7
BRATSK DAM SA-0 SAM SITE	9
BRATSK DAM SAM SITE A-05	7
BRATSK DAM SAM SITE B-31	7
BRATSK DAM SAM SITE C-35	9
BRATSK DAM SAM SITE C-03	10
BRATSK DAM SAM SUPPORT FACILITY	8
BREST MRBM LAUNCH SITE 1	107
BREST MRBM LAUNCH SITE 2	108
BREST SAM SITE A-03	81
BREST SAM SUPPORT FACILITY	81
BRODY MRBM COMPLEX SAM SITE B-18	117
BRODY MRBM LAUNCH SITE 2	117

TOP SECRET

25X1

25X1

TOP SECRET



NPIC/R-144/63

	PAGE
BRYANSK SAM SITE B-01	79
BRYANSK SAM SUPPGRT FACILITY	79
BUKHARA SAM SITE A-19	249
BURNOYE SAM SITE A-36	240
BURNOYE SAM SITE	240
CHAADAYEVKA, SUSP. MISSILE-ASSOCIATED ACTIVITY	75
CHARDZHOU SAM SITE B-30	249
CHELKAR MISSILE FIELD LAUNCH POINT (SRBM)	142
CHELYABINSK SAM SITE	64
CHELYABINSK SAM SITE B-20	65
CHELYABINSK SAM SITE B-05	66
CHEPELEVKA SAM SITE	116
CHEPELEVKA SAM SITE	117
CHERPOVETS SAM SITE B-33	31
CHEPNOMORSKOYE CRUISE-MISSILE LAUNCH SITE	203
CHEPNOMORSKOYE SAM SITE A-28	203
CHEPNOVTSY SAM SITE C-01	109
DENISOVKA SAM SITE	243
DERAZHNYA MRBM LAUNCH SITE 1	113
DERAZHNYA MRBM LAUNCH SITE 2	113
DNEPROPETROVSK MISSILE DEVELOP PROD CENTER	124
DNEPROPETROVSK SAM SITE C-25	123
DNEPROPETROVSK SAM SITE B-17	124
DNEPROPETROVSK SAM SITE B-11	124
DNEPROPETROVSK SAM SITE B-07	125
DNEPROPETROVSK SAM SUPPORT FACILITY	123
DODONOVO SAM SITE	44
DODONOVO SAM SITE	44
DODONOVO SAM SITE	45
DOLINA MRBM LAUNCH SITE 2	104
DOLON AIRFIELD SAM SITE C-27	150
DOLON AIRFIELD SAM SITE B-30	150
DOLON AIRFIELD SAM SITE B-22	155
DOLON AIRFIELD SAM SITE A-15	155

25X1

TOP SECRET



TOP SECRET

NPIC/R-144/63

	PAGE
DOLON AIRFIELD SAM SITE A-04	157
DOLON AIRFIELD SAM SUPPORT FACILITY	157
DONETSK SAM SITE B-16	195
DONETSK SAM SITE B-22	195
DONETSK SAM SUPPORT FACILITY	195
DROGOBYCH MRBM LAUNCH SITE	103
DUNAY NAVAL MISSILE STORAGE	227
DUNAYEVTSY MRBM LAUNCH SITE	110
DZHAMBUL SAM SITE A-25	240
DZHAMBUL SAM SITE B-07	244
EMBA MISSILE-ASSOCIATED INSTALLATION	142
FEODOSIYA SAM SITE A-16	186
FEODOSIYA SAM SITE C-06	188
FRUNZE SAM SITE A-33	243
GELLI HARDENED IRBM/MRBM LAUNCH SITE	232
GLADKAYA ICBM LAUNCH COMPLEX	44
GNIVAN MRBM LAUNCH SITE	114
GOMEL SAM SITE B-25	76
GOMEL SAM SITE B-18	77
GOMEL SAM SITE A-15	77
GOMEL SAM SUPPORT FACILITY	76
GORKIY SAM SITE D-31	26
GORKIY SAM SITE D-32	27
GRANOV HARDENED IRBM LAUNCH SITE	111
GRANOV IRBM LAUNCH SITE	111
GURELOVO HARDENED MRBM/IRBM LAUNCH SITE	18
GUSEV MRBM LAUNCH SITE 1	84
GUSEV MRBM LAUNCH SITE 2	85
GVARDEYSK MRBM LAUNCH SITE 1 PROBABLE	84
HAAPSALU SAM SITE A-26	16
ILI SAM SITE A-36	248
IRKUTSK SAM SITE B-23	94
IRKUTSK SAM SITE B-26	94
IRKUTSK SAM SITE B-19	96

TOP SECRET

TOP SECRET 

NPIC/R-144/63

	PAGE
IRKUTSK SAM SITE B-13	96
IRKUTSK SAM SITE A-05	97
IRKUTSK SAM SITE B-36	98
IRKUTSK SAM SUPPORT FACILITY	94
ITATKA ICBM LAUNCH COMPLEX	41
KACHA SAM SITE	201
KAKASHURA HARDENED IRBM/MRBM LAUNCH SITE	231
KALININGRAD SA-3 SAM SITE C-11 (GVARDEYSK)	84
KALININGRAD SA-3 SAM SITE B-02	92
KALININGRAD SAM SITE C-26	88
KALININGRAD SAM SITE B-28	89
KALININGRAD SAM SITE B-21	90
KALININGRAD SAM SITE B-30	92
KALININGRAD SAM SITE B-02	92
KAMENETS-PODOLSKIY SAM SITE A-30	109
KAMENYY MOST HARDENED MRBM/IRBM LAUNCH SITE	214
KAMYSHIN SAM SITE B-21	140
KAMYSHIN SAM SUPPORT FACILITY	140
KAPUSTIN YAR MISSILE COMPLEX SAM SITE B-21	137
KAPUSTIN YAR MISSILE COMPLEX SAM SITE B-30	138
KAPUSTIN YAR MISSILE COMPLEX SAM SITE	139
KAPUSTIN YAR MISSILE COMPLEX SA-0 SAM SITE	139
KAPUSTIN YAR MISSILE COMPLEX SAM SITE B-09	139
KAPUSTIN YAR/VLADIMIROVKA MISSILE TEST CENTER	138
KARABALTY SAM SITE B-31	242
KARA-BABAU HARDENED IRBM LAUNCH SITE (POSS)	161
KARA-BABAU IRBM LAUNCH SITE 1	161
KASLI SAM SITE	33
KASLI SAM SITE	66
KASLI SAM SUPPORT FACILITY	65
KAZANDZHIK SAM SITE A-04	251
KEMEROVO SAM SITE B-32	51
KEMEROVO SAM SITE B-15	51
KERCH SAM SITE B-20	188

TOP SECRET 

25X1



TOP SECRET



PAGE

KHARKOV SAM SITE A-20	130
KHARKOV SAM SITE B-12	131
KHARKOV SAM SITE A-01	132
KHARKOV SAM SUPPORT FACILITY	131
KHASAVYURT SAM SITE A-28	234
KISHINEV SAM SITE B-22	206
KISHINEV SAM SITE B-13	207
KIYEV SAM SITE B-16	120
KIYEV SAM SITE B-12	120
KIYEV SAM SITE A-26	121
KIYEV SAM SITE B-35	122
KIYEV SAM SUPPORT FACILITY	120
KIZYL-ARVAT SAM SITE A-33	251
KLAIPEDA SA-3 SAM SITE A-17A	86
KLAIPEDA SAM SITE A-17	86
KODZH SAM SITE	250
KORDON SAM TRAINING CENTER	184
KOVEL SAM SITE C-35	107
KOVEL SAM SUPPORT FACILITY	107
KRAMATORSK SAM SITE B-17	126
KRAMATORSK SAM SITE B-25	126
KRASNOVODSK SAM SITE A-28	235
KRASNOVODSK SAM SITE B-01	235
KRASNOVODSK SAM SITE A-20	251
KRASNOYARSK STATIC TEST STAND	44
KREMENCHUG DAM SAM SITE B-19	112
KRIVVOY ROG SAM SITE B-19	215
KRIVVOY ROG SAM SITE B-26	216
KUM DAG SAM SITE A-22	250
KURESSAARE SAM SITE A-32	16
KURUMGCH ROCKET ENGINE TEST FACILITY	69
KUYBYSHEV SAM SITE B-20	68
KUYBYSHEV SAM SITE C-29	69
KUYBYSHEV SAM SITE C-31	69

TOP SECRET



25X1

TOP SECRET



NPIC/R-144/63

	PAGE
KUYBYSHEV SAM SITE D-31	69
KUYBYSHEV SAM SITE C-32	69
KUYBYSHEV SAM SITE D-32	70
KUYBYSHEV SAM SITE B-13	70
KUYBYSHEV SAM SITE B-07	71
KUYBYSHEV SAM SITE C-02	72
KUYBYSHEV SAM SUPPORT FACILITY 2	69
KUYBYSHEV SAM SUPPORT FACILITY 1	71
LENINGRAD PROB SAM TRAINING FACILITY	5
LENINGRAD PROBABLE AMM COMPLEX D-25	20
LENINGRAD SA-3 SAM SITE D-32	4
LENINGRAD SA-3 SAM SITE D-28A	22
LENINGRAD SAM ASSEMBLY & STORAGE FACILITY	6
LENINGRAD SAM ASSEMBLY AND STORAGE FACILITY	19
LENINGRAD SAM ASSEMBLY AND STORAGE FACILITY	23
LENINGRAD SAM SITE C-23	19
LENINGRAD SAM SITE C-05	5
LENINGRAD SAM SITE C-04	5
LENINGRAD SAM SITE C-08	5
LENINGRAD SAM SITE C-21	19
LENINGRAD SAM SITE C-22	19
LENINGRAD SAM SITE C-21A	19
LENINGRAD SAM SITE C-24	20
LENINGRAD SAM SITE C-25	21
LENINGRAD SAM SITE C-26	21
LENINGRAD SAM SITE C-27	21
LENINGRAD SAM SITE D-28	21
LENINGRAD SAM SITE C-16	22
LENINGRAD SAM SITE C-15	23
LENINGRAD SAM SITE C-14	23
LENINGRAD SAM SITE C-12	24
LENINGRAD SAM SITE C-11	25
LENINGRAD SAM SITE C-10	25
LENINSK-KUZNETSKIY SAM SITE A-27	50

TOP SECRET



25X1

TOP SECRET

NPIC/R-144/63


	PAGE
LENINSKOYE SAM SITE A-07	238
LEPSY SAM SITE A-05	162
LUGANSK POSSIBLE SAM SUPPORT FACILITY	129
LUGANSK SAM SITE B-14	128
LUGANSK SAM SITE B-24	128
LUGOVOY SAM SITE A-29	245
LUGOVOY SAM SITE B-06	245
LUTSK MRBM LAUNCH SITE 1	118
LVOV SAM SITE A-29	104
LVOV SAM SITE B-36	105
MAGNITOGORSK SAM SITE B-21	62
MAGNITOGORSK SAM SITE B-29	62
MAGNITOGORSK SAM SITE B-11	63
MAGNITOGORSK SAM SUPPORT FACILITY	63
MAKAT PROBABLE FIELD LAUNCH POINT (MRBM)	181
MAKHACHKALA SAM SITE A-14	232
MAKHACHKALA SAM SUPPORT FACILITY	232
MANKOVKA MRBM LAUNCH SITE	111
MARCIENA (MARTSIENA) POSSIBLE MISSILE SUP INST	13
MATIASA SAM SITE	184
MEDENITSA MRBM LAUNCH SITE	103
MINGECHAUR SAM SUPPORT FACILITY	230
MOLOSKOVITSY MRBM LAUNCH SITE 1	18
MOLOSKOVITSY MRBM LAUNCH SITE 2	18
MOLOSKOVITSY MRBM COMPLEX SA-0 SAM SITE B-35	20
MOLOSKOVITSY MRBM COMPLEX SAM SITE B-29	18
MOSCOW SA-1 SAM SITE E-34	25
MOSCOW SA-1 SAM SITE E-35	25
MOSCOW SA-1 SAM SITE E-16	80
MOSCOW SA-1 SAM SITE C-12	81
MOSCOW SA-1 SAM SITE C-10	81
MUKACHEVO MISSILE SUPPORT AREA	99
MUKACHEVO MRBM LAUNCH SITE 1	99
MUKACHEVO MRBM LAUNCH SITE 2	100

TOP SECRET

25X1

Declassified in Part - Sanitized Copy Approved for Release 2012/09/28 : CIA-RDP78B04560A000600010061-5

TOP SECRET



NPIC/R-144/63

	PAGE
MUKACHEVO SAM SITE B-24	99
MUKACHEVO SAM SITE B-19	99
MUKACHEVO SAM SITE B-29	101
MUKACHEVO SAM SUPPORT FACILITY	100
NAKHODKA SAM SITE A-28	225
NAKHODKA SAM SITE B-15	227
NAKHODKA SAM SITE B-07	228
NAKHODKA SAM SUPPORT FACILITY	228
NALCHIK SAM SITE A-17	232
NALCHIK SAM SITE B-33	233
NAURUZBEKOV SAM SITE	161
NAZAROV SAM SITE B-16	52
NAZAROV SAM SITE B-26	52
NIKOLAYEV SAM SITE A-19	208
NIKOLAYEV SAM SITE B-27	208
NIKOLAYEV SAM SITE B-09	211
NIKOLAYEV SAM SITE B-35	215
NIKOLAYEV SAM SUPPORT FACILITY	211
NIKOLAYEVKA SAM SITE	248
NIKOPOL SAM SITE B-22	217
NIKOPOL SAM SITE B-14	217
NIZHNIY TAGIL SAM SITE C-13	37
NOVA VES MRBM LAUNCH SITE	101
NOVITSKOYE MRBM LAUNCH SITE	230
NOVO KUZNETSK SAM SITE B-34	48
NOVOROSSIYSK SAM SITE B-13	185
NOVOROSSIYSK SAM SITE A-18	185
NOVOROSSIYSK SAM SUPPORT FACILITY	185
NOVOSIBIRSK ICBM LAUNCH COMPLEX	60
NOVOSIBIRSK SAM SITE A-17	56
NOVOSIBIRSK SAM SITE B-28	58
NOVOSIBIRSK SAM SITE B-01	60
NOVOSIBIRSK SAM SITE B-08	60
NOVOSIBIRSK SAM SUPPORT FACILITY	59

25X1

TOP SECRET



TOP SECRET

NPIC/R-144/63

	PAGE
NOVOSYSOYEVKA HARD IRBM LAUNCH SITE PROB	222
NOVOSYSOYEVKA IRBM LAUNCH SITE	223
ODESSA SAM SITE A-28	207
ORDZHONIKIDZE SAM SITE C-29	233
OROGOBYCH SAM SITE B-33	103
ORSHA SAM SITE B-16	79
ORSHA SAM SITE A-04	79
ORSK SAM SITE B-20	144
OSIPENKO SAM SITE A-30	191
OSTROV/GOROKHOVKA AIRFIELD SAM SITE	14
OTAR SAM SITE A-13	246
OTYNYA HARDENED MRBM/IRBM LAUNCH SITE	102
PALANGA SAM SITE A-03	86
PAPLAKA MRBM LAUNCH SITE 1	13
PARYSHCHE MRBM LAUNCH SITE	101
PENZA SA-0 SAM SITE B-08	75
PERM ICBM LAUNCH COMPLEX	36
PERM SAM SUPPORT FACILITY	39
PERVOMAYSK SAM SITE B-21	214
PERVOMAYSK SAM SITE B-14	215
PRUZHANY MRBM LAUNCH SITE 1	82
PRUZHANY MRBM LAUNCH SITE 2	82
REDKIND HARDENED MRBM/IRBM LAUNCH SITE	14
ROSTOV SAM SITE B-16	196
ROSTOV SAM SITE B-21	197
ROSTOV SAM SITE B-29	198
ROSTOV SAM SITE A-06	198
ROSTOV SAM SUPPORT FACILITY	198
ROZHDESTVENKA MRBM/IRBM LAUNCH SITE	224
RUBTSOVSK SAM SITE B-30	159
RUBTSOVSK SAM SITE B-20	159
RYURIK CRUISE MISSILE LAUNCH SITE PROB	227
SAKI SAM SITE A-28	204
SARATOV SAM SITE B-08	141

TOP SECRET

25X1

TOP SECRET 

NPIC/R-144/63

	PAGE
SARY OZEK SAM SITE A-15	162
SARY SHAGAN AMM TEST COMPLEX	170
SARY SHAGAN AMM COMPLEX SAM TRNG CENTER	165
SARY SHAGAN AMM COMPLEX SAM SITE B-27	165
SARY SHAGAN AMM COMPLEX SAM SITE B-19	166
SARY SHAGAN AMM COMPLEX SAM SITE C-35	169
SARY SHAGAN AMM COMPLEX SAM SUPPORT FACILITY	171
SARY SHAGAN AMM COMPLEX SAM SITE A-26	171
SARY SHAGAN INSTRUMENTATION SITE 6	166
SARY SHAGAN LAUNCH COMPLEX B	165
SARY SHAGAN LAUNCH COMPLEX A (AMM)	169
SARY SHAGAN MISSILE ASSEMBLY AREA	171
SEMENOVKA HARDENED MRBM/IRBM LAUNCH SITE 2	214
SEMENOVKA HARDENED MRBM/IRBM LAUNCH SITE	214
SEMIPALATINSK NWPG, POSSIBLE AMM LAUNCH AREA	151
SEMIYARSK SAM SITE	150
SEVASTOPOL CRUISE-MISSILE LAUNCH SITE	201
SEVASTOPOL POSSIBLE NAVAL MISSILE STORAGE	200
SEVASTOPOL SA-3 SAM SITE A-27A	200
SEVASTOPOL SA-3 SAM SITE A-01A	201
SEVASTOPOL SAM SITE A-19	199
SEVASTOPOL SAM SITE A-11	200
SEVASTOPOL SAM SITE A-27	200
SEVASTOPOL SAM SITE A-01	201
SEVASTOPOL SAM SUPPORT FACILITY	200
SEVERNYY SUCHAN MRBM LAUNCH SITE	230
SHADRINSK ICBM LAUNCH COMPLEX	35
SHADRINSK ICBM LAUNCH COMPLEX SAM SITE B-31	35
SHADRINSK ICBM LAUNCH COMPLEX SAM SITE B-02	35
SHCHERBAKOV SAM SITE B-29	30
SHCHERBAKOV SAM SITE B-01	30
SHCHERBAKOV SAM SUPPORT FACILITY	30
SHEVELEVO MRBM LAUNCH SITE	15
SKALA-PODOLSKAYA MRBM LAUNCH SITE 1	110

TOP SECRET

TOP SECRET

NPIC/R-144/63

	PAGE
SLAVSK MRBM LAUNCH SITE 2	85
SLAVSK MRBM LAUNCH SITE 1	84
SMORGON IRBM LAUNCH SITE 3	85
SOFIYE ALEKSEYEVSKOYE MRBM LAUNCH SITE	218
SOKAL MRBM COMPLEX SAM SITE B-26	105
SOKAL MRBM LAUNCH SITE 2	106
SOKAL MRBM LAUNCH SITE 1	106
SOVETSK MRBM COMPLEX SA-3 SAM SITE A-06	85
SOVETSK SAM SITE B-32	86
SOVETSK SAM SUPPORT FACILITY	85
SPASSK-DALNIY SAM SITE	220
SPASSK-DALNIY SAM SITE	223
SPASSK-DALNIY SAM SITE	224
SPASSK-DALNIY SAM SUPPORT FACILITY	223
STANISLAV AREA, MRBM SUPPORT AREA	102
STANISLAV MRBM SUPPORT AREA	101
STANISLAV SAM SITE B-12	108
STANTSIIYA AYGYZHA SAM SITE	152
STANTSIIYA SAM SITE	161
SVERDLOVSK SAM SITE B-22	33
SVERDLOVSK SAM SITE B-13	33
SVERDLOVSK SAM SITE A-01	34
TAURAGE MRBM LAUNCH SITE 3	87
TAURAGE MRBM LAUNCH SITE 1	87
TEYKOVIC ICBM LAUNCH COMPLEX	26
TOMSK SAM SITE B-29	40
TOMSK SAM SITE B-33	40
TOMSK SAM SITE A-03	41
TOMSK SAM SITE B-02	41
TYURA TAM MISSILE TEST CENTER	176
TYURA TAM SA-0 SAM SITE B-13A	176
TYURA TAM SA-0 SAM SITE B-13B	176
TYURA TAM SA-0 SAM SITE B-26A	177
TYURA TAM SA-0 SAM SITE B-08A	178

TOP SECRET

TOP SECRET 

NPIC/R-144/63

	PAGE
TYURA TAM SA-0 SAM SITE B-32A	178
TYURA TAM SA-0 SAM SITE B-03A	179
TYURA TAM SAM SITE B-21	175
TYURA TAM SAM SITE B-13	175
TYURA TAM SAM SITE B-26	177
TYURA TAM SAM SITE B-08	178
TYURA TAM SAM SITE B-32	179
TYURA TAM SAM SITE B-03	179
TYURA TAM SAM SUPPORT FACILITY	177
UGOLNYY MRBM/IRBM LAUNCH SITE	2
ULYANOVSK SAM SITE B-27	73
ULYANOVSK SAM SITE B-08	73
USH TOBE SAM SITE A-02	162
UST KAMENOGORSK SAM SITE C-15	153
VERKHNE NEYVINSKIY SAM SITE B-09	37
VERKHNYAYA SALDA ICBM LAUNCH COMPLEX	39
VIESVILLE MRBM LAUNCH SITE	87
VINNITSA HARDENED MRBM/IRBM LAUNCH SITE	115
VLADIMIR VOLYNSKIY SAM SITE A-04	107
VLADIMIROVKA SAM SITE A-03	138
VLADIVOSTOK SAM SITE	226
VLADIVOSTOK SAM SUPPORT FACILITY 1	228
VOLGOGRAD SAM SITE C-17	135
VOLGOGRAD SAM SITE B-15	135
VOLGOGRAD SAM SITE B-21	135
VOLGOGRAD SAM SITE B-27	136
VOLGOGRAD SAM SITE B-09	136
VOLGOGRAD SAM SITE B-33	137
VOLGOGRAD SAM SITE B-03	137
VOLGOGRAD SAM SITE C-05	139
VOLGOGRAD SAM SUPPORT FACILITY 2	135
VOLGOGRAD SAM SUPPORT FACILITY 1	137
VOLSK SA-0 SAM SITE A-17	141
VORONEZH SAM SITE B-17	133

TOP SECRET



TOP SECRET




NPIC/R-144/63

PAGE

VORONEZH SAM SITE B-01	134
VORONEZH SAM SUPPORT FACILITY	133
VORONEZH, STATIC TEST FACILITY	133
YAROSLAVL SAM SITE B-10	29
YAROSLAVL SAM SUPPORT FACILITY	28
YEVPATORIYA SAM SITE B-30	205
YEVPATORIYA SAM SUPPORT FACILITY	204
ZAPOROZHYE SAM SITE B-16	193
ZAPOROZHYE SAM SITE B-08	194
ZAPOROZHYE SAM SITE B-21	218
ZEMAICIU KALVARIJA HARD MRBM/IRBM LAUNCH SITE	13
ZHAILAU (SIDING 77) SAM SITE	246
ZHDANOV SAM SITE B-23	191
ZHDANOV SAM SITE B-09	194
ZHDANOV SAM SITE B-36	195
ZHITOMIR MRBM LAUNCH SITE 1	119
ZHITOMIR MRBM LAUNCH SITE 2	119
ZHITOMIR PROBABLE SAM HANDLING FACILITY	119
ZHMERINKA MRBM LAUNCH SITE	114
ZHMERINKA MRBM COMPLEX SAM SITE B-28	112
ZHMERINKA SAM SITE A-19	111
ZHURAVKA IRBM LAUNCH SITE	54

25X1



25X1

TOP SECRET




25X1

TOP SECRET

NPIC/R-144/63

PAGE



25X1

-PORTS & HARBORS-

CHINA	
HU-LU-TAO PORT FACILITIES	270
EGYPT	
AL ISKANDARIYAH PORT FACILITIES	330
AL ISMAILIYAH PORT FACILITIES	326

TOP SECRET

25X1

TOP SECRET



NPIC/R-144/63

	PAGE
BUR SAID PORT FACILITIES	328
HUNGARY	
SIOFOK PORT FACILITIES LAKE BALATON	350
POLAND	
GDYNIA PORT FACILITIES	372
KOLOBRZEG PORT FACILITIES	369
USTKA PORT FACILITIES	370
SYRIA	
JAZIRAT ARWAD, PORT FACILITIES	397
TARTUS, PORT FACILITIES	398
USSR	
MYS MELOVOY PORT AREA	236
NIKOLAYEV SHIPYARD NOSENKO 444	208
NIKOLAYEV SHIPYARD, NORTHERN 61 KOMMUNA 445	211
NIZHNE-POGROMNOYE, PORT FACILITY	137
PRIMORSK PORT FACILITIES	4
RAZDORSKAYA, UST DONETS PORT	199
UST KUT PORT FACILITIES	10
-STORAGE-	
BULGARIA	
ASEN EXPLOSIVES STORAGE AREA	256
BALSHA EXPLOSIVES STORAGE AREA	254
LOM EXPLOSIVES STORAGE AREA	257

25X1

TOP SECRET



25X1

Declassified in Part - Sanitized Copy Approved for Release 2012/09/28 : CIA-RDP78B04560A000600010061-5

TOP SECRET



NPIC/R-144/63

	PAGE
LOVECH STORAGE AREA	257
NOVOSELSI, STORAGE AREA	252
SARANSI EXPLOSIVE STORAGE AREA	253
STRAZHITSA AREA, EXPLOSIVES STORAGE	260
TROYAN AREA, STORAGE	255
TURNOVO AREA, EXPLOSIVES STORAGE	259
CHINA	
CHANG-YEH AREA, POL STORAGE	276
CHI-NING AREA, POL STORAGE	266
CHI-NING, STORAGE AREA	266
LAN-CHOU AREA, EXPLOSIVES STORAGE	296
PAO-CHI AREA, POL STORAGE	294
SHOU-YANG, AMMUNITION STORAGE AREA	286
YANG-SHU-HO-TZU POSSIBLE AMMUNITION STORAGE	261
YU-TZU AREA, EXPLOSIVE STORAGE	285
YU-TZU PETROLEUM PRODUCTS STORAGE	285
YU-TZU, STORAGE AREA	285
CZECHOSLOVAKIA	
MICHALOVCE POL STORAGE AREA	308
EGYPT	
AL AMIRIYAH, EXPLOSIVES STORAGE	330
AL QAHIRAH (CAIRO) ORDNANCE DEPOT TURA CAVES	319
AT TALL AL KABIR ORDNANCE DEPOT	323
AZ ZAWIYAH STORAGE AREA	331
HUNGARY	
KAL AREA, AMMUNITION STORAGE AREA	348

TOP SECRET



25X1

TOP SECRET 

NPIC/R-144/63

	PAGE
MEZOTUR AREA, STORAGE	346
NYIRBATOR PETROLEUM STORAGE PUG	350
SZOLNOK AREA, POL STORAGE	347
POLAND	
CHELM AREA, PROBABLE STORAGE	379
ELK AREA, EXPLOSIVES STORAGE AREA	361
ZURAWICA PETROLEUM STORAGE	374
RUMANIA	
BAICOI AREA, POSS EXPLOSIVES STORAGE AREA	391
BUMBESTI JIU, STORAGE AREA	390
CRAIOVA STORAGE AREA	383
FOCSANI, AMMUNITION STORAGE AREA	382
HALAUCESTI AREA, EXPLOSIVES STORAGE SITE	396
ORADEA AREA, STORAGE	396
OVIDIU, EXPLOSIVES STORAGE	381
RIMNICU SARAT, POSS EXPLOSIVES STORAGE AREA	382
STREHAIA, STORAGE AREA	384
TIRGU-JIU AREA, TRANSSHIPMENT/STORAGE SITE	390
VLADENI AREA, POSSIBLE EXPLOSIVES STORAGE	392
USSR	
ASTRAKHAN AREA, TRANSLOADING POINT	183
ASTRAKHAN, STORAGE AREA UNDER CONSTRUCTION	183
BARNAUL AREA, SECURED STORAGE	53
BAZARNYY SYZGAN AREA, STORAGE AREA	75
BELEK-TURKMENSKIY, POL STORAGE	250
BELOUSOVKA AREA PROBABLE EXPLOSIVES STORAGE	159
BERDSK PETROLEUM STORAGE	56
BOBROV AREA, SECURED STORAGE SITE	133

25X1

TOP SECRET

25X1

TOP SECRET



NPIC/R-144/63

	PAGE
BOBRUYSK, EXPLOSIVES STORAGE	83
CHEREPOVETS AREA, POL STORAGE	31
CHISTYY YAR AREA, STORAGE AREAS	154
CHUGUYEV AREA, EXPLOSIVES STORAGE	130
CHUMLYAK AREA, PROB MUNITIONS STORAGE	67
GATCHINA AREA, PROBABLE STORAGE AREA	23
GOMEL AREA, STORAGE AREA	76
GOMEL, AMMUNITION STORAGE AREA	77
IKOVKA AREA, SECURED STORAGE SITE	67
KAGAN STORAGE AREA	249
KAKHOVKA AREA, STORAGE	212
KHMELNITSKIY AREA, SECURED STORAGE SITE	112
KOVEL AREA, PROBABLE EXPLOSIVES STORAGE	107
KRASNY BEREK PETROLEUM STORAGE PRISTAN	82
KRIVY ROG AREA, STORAGE SITE	216
KRIVY ROG AREA, PROBABLE STORAGE AREA	216
KRIVY ROG AREA, PROBABLE EXPLOSIVES STORAGE	217
KUNASHAK, PROB HIGH EXPLOSIVES STORAGE AREA	66
LENINGRAD AREA, EXPLOSIVES STORAGE	22
MELITOPOL AREA, POSS EXPLOSIVES STORAGE	193
MUKACHEVO AREA, POL STORAGE	100
NALOBKHA, SECURED STORAGE AREA	48
NOVOPAVLOVSKAYA/POL STORAGE AREA	233
<div style="border: 1px solid black; height: 20px; width: 100%;"></div>	
NOVOSIBIRSK AREA, POL STORAGE	61
NOVOSIBIRSK, PETROLEUM STORAGE	59
ORDZHONIKIDZE AREA, STORAGE SITE	233
PETROVSKIY, STORAGE AREA	148
POCHEP AREA, STORAGE	78
PROKOPYEVSK AREA, EXPLOSIVES STORAGE	48
RENI PETROLEUM STORAGE	203
ROSTOV AREA, SECURED STORAGE AREA	198
ROSTOV, STORAGE AREA	28

25X1

TOP SECRET



25X1

TOP SECRET

NPIC/R-144/63

	PAGE
ROVNO AREA, EXPLOSIVES STORAGE	118
RYBNITSA AREA, EXPLOSIVES STORAGE	213
SAMBOR AREA, STORAGE AREA	103
SARY SHAGAN EXPLOSIVES STORAGE AREA	171
SARY SHAGAN, STORAGE AND MAINTENANCE AREA	170
SEVASTOPOL NAVAL TORPEDO STORAGE	201
SOL-ILETSK PETROLEUM STORAGE	144
STANISLAV AREA, POSSIBLE SECURED STORAGE AREA	102
SVERDLOVSK AREA, SECURED STORAGE AREA	34
VINNITSA AREA, POSSIBLE EXPLOSIVES STORAGE	115
ZVENIGOROD SUPPLY DEPOT	80

-URBAN COMPLEXES-

BULGARIA

PLEVEN COMPLEX	258
PLOVDIV COMPLEX	255
RUSE COMPLEX	260
SOFIA COMPLEX	252
VIDIN COMPLEX	256

CHINA

CHANG-CHIA-KOU (KALGAN) COMPLEX	267
CHENG-HSIEN (CHENG-CHOU) COMPLEX	297
CHIA-MU-SSU COMPLEX	263
CHI-NING (TSINING) COMPLEX	268
CHIN-CHOU (CHIN-HSIEN) COMPLEX	271
CHIN-HUANG-TAO COMPLEX	283
CHIU-CHUAN COMPLEX	275
HSUAN-HUA COMPLEX	268
KUEI-SUI COMPLEX	265
LAN-CHOU COMPLEX	293

25X1

TOP SECRET

25X1

TOP SECRET



NPIC/R-144/63

	PAGE
LIEN-SHAN COMPLEX	271
LIN-FEN COMPLEX	284
NAN-KOU COMPLEX	269
PAI-LAO-HU-TUN COMPLEX	274
PAO-CHI COMPLEX	294
PAO-TOU COMPLEX	265
PEIPING COMPLEX	279
SHIH-MEN COMPLEX	288
TAI-YUAN COMPLEX	286
TA-TUNG COMPLEX	265
TANG-KU COMPLEX	278
TANG-SHAN COMPLEX	283
TE-HSIEN COMPLEX	276
TIEN-CHING (TIENTSIN) COMPLEX	282



25X1

CZECHOSLOVAKIA

BRATISLAVA COMPLEX	305
BRNO COMPLEX	310
CESKE BUDEJOVICE COMPLEX	298
GOTTWALDOV COMPLEX	312
KLADNO COMPLEX	302
KOMARNO COMPLEX	316
KOSICE COMPLEX	308
NITRA COMPLEX	306
NOVAKY COMPLEX	306
OLMOUC COMPLEX	313
OSTRAVA COMPLEX	314
PARDUBICE COMPLEX	304
PRAGUE COMPLEX	302
ZILINA COMPLEX	313

TOP SECRET



25X1



TOP SECRET


NPIC/R-144/63

PAGE

EGYPT

CAIRO COMPLEX

321



HUNGARY

ALMASFUZITO COMPLEX	354
BUDAPEST COMPLEX	345
CEGLED COMPLEX	344
DEBRECEN COMPLEX	349
GYOR COMPLEX	351
KOMAROM COMPLEX	355
MISKOLC COMPLEX	342
MOSONMAGYAROVAR COMPLEX	352
NYIREGYHAZA COMPLEX	349
SZEKESFEHERVAR COMPLEX	353
SZOLNOK COMPLEX	347
SZOMBATHELY COMPLEX	350

TOP SECRET

25X1

TOP SECRET



NPIC/R-144/63

	PAGE
TATABANYA COMPLEX	354
POLAND	
BIALYSTOK COMPLEX	361
BYDGOSZCZ COMPLEX	367
ELBLAG COMPLEX	372
GDANSK COMPLEX	371
GDYNIA COMPLEX	372
KRAKOW COMPLEX	374
LODZ COMPLEX	376
OSWIECIM COMPLEX	374
PRZEMYSL COMPLEX	374
RADOM COMPLEX	377
RZESZOW COMPLEX	375
SANGK COMPLEX	374
STARACHOWICE COMPLEX	377
STETTIN (SZCZECIN) COMPLEX	365
SWINOUJSCIE (SWINEMUNDE) COMPLEX	365
TORUN COMPLEX	368
WARSAW COMPLEX	364
RUMANIA	
BAIA MARE COMPLEX	396
BRAILA COMPLEX	382
BRASOV COMPLEX	392
BUCHAREST COMPLEX	386
CLUJ COMPLEX	395
CONSTANTA COMPLEX	381
CRAIOVA COMPLEX	383
GALATI COMPLEX	382
GIURGIU COMPLEX	397
IASI COMPLEX	382

TOP SECRET



25X1

25X1  
TOP SECRET

NPIC/R-144/63

	PAGE
MANGALIA COMPLEX	397
ORADEA COMPLEX	396
PETROSENI COMPLEX	390
PLOESTI COMPLEX	388
RECITA COMPLEX	388
SATU-MARE COMPLEX	396
SIBIU COMPLEX	391
TIMISOARA COMPLEX	388
USSR	
ABAKAN COMPLEX	50
ACHINSK COMPLEX	43
AKTYUBINSK COMPLEX	143
ALMA-ATA COMPLEX	247
ANDIZHAN COMPLEX	237
ANZHERO-SUDZHENSK COMPLEX	42
ARTEM COMPLEX	229
ARTEMOVSKIY COMPLEX	38
ASINO COMPLEX	42
ASTRAKHAN COMPLEX	183
BALKHASH COMPLEX	172
BALTA COMPLEX	213
BARNAUL COMPLEX	54
BATRAKI COMPLEX	68
BEL-GOROD-DNESTROVSKIY COMPLEX	207
BELORETSK COMPLEX	63
BENDERY COMPLEX	207
BERDYANSK COMPLEX	191
BIYSK COMPLEX	47
BOBRUYSK COMPLEX	84
BOLOGOYE COMPLEX	28
BRATSK COMPLEX	8
CHAPAYEVSK COMPLEX	68

TOP SECRET

25X1

TOP SECRET

NPIC/R-144/63

	PAGE
CHARDZHOU COMPLEX	249
CHEBARKUL COMPLEX	65
CHEBOKSARY COMPLEX	32
CHELYABINSK COMPLEX	66
CHEREMKHOVO COMPLEX	99
CHEREPOVETS COMPLEX	31
CHEMNIGOV COMPLEX	123
CHEMNIGOVKA COMPLEX	220
CHEMNOGORSK COMPLEX	50
CHEMNOVTSY COMPLEX	108
CHIRCHIK COMPLEX	238
CHU COMPLEX	245
DNEPRODZERZHINSK COMPLEX	124
DNEPROPETROVSK COMPLEX	125
DONETSK COMPLEX	195
DROGOBYCH COMPLEX	103
DZHAMBUL COMPLEX	241
DZHEZKAZGAN COMPLEX	173
FEDDOSIYA COMPLEX	186
FORT SHEVCHENKO COMPLEX	182
FRUNZE COMPLEX	242
GATCHINA COMPLEX	23
GOMEL COMPLEX	78
GORKIY COMPLEX	26
GORLOVKA COMPLEX	127
GRODNO COMPLEX	82
GROZNYI COMPLEX	234
GRYBOVITSA COMPLEX	106
GURYEV COMPLEX	181
IMAN COMPLEX	225
IRKUTSK COMPLEX	97
IVANOVO COMPLEX	29
IZMAIL COMPLEX	202
KADIYEVKA COMPLEX	128

25X1

TOP SECRET

TOP SECRET

NPIC/R-144/63

	PAGE
KALININGRAD COMPLEX	91
KAMENETS-PODOLSKIY COMPLEX	109
KAMENSK URALSKIY COMPLEX	35
KAMYSHIN COMPLEX	140
KANSK COMPLEX	45
KARAGANDA COMPLEX	147
KARTALY COMPLEX	64
KEMEROVO COMPLEX	51
KERCH COMPLEX	189
KHARKOV COMPLEX	131
KHERSON COMPLEX	209
KHMELNITSKIY COMPLEX	112
KISHINEV COMPLEX	212
KIYEV COMPLEX	121
KLAIPEDA COMPLEX	86
KOKCHETAV COMPLEX	62
KOMMUNARSK COMPLEX	128
KOTOVSK COMPLEX	213
KRAMATORSK COMPLEX	127
KRASNOARMEYSK COMPLEX	135
KRASNODAR COMPLEX	190
KRASNOKAMSK COMPLEX	38
KRASNOVODSK COMPLEX	235
KRASNOYARSK COMPLEX	43
KRIVROY ROG COMPLEX	217
KURGAN COMPLEX	67
KUSTANAY COMPLEX	64
KUYBYSHEV COMPLEX	70
KYSHTYM COMPLEX	66
KZYL ORDA COMPLEX	174
LENINGORSK COMPLEX	159
LESOZAVODSK COMPLEX	224
LIPETSK COMPLEX	74
LUGANSK COMPLEX	129

TOP SECRET

25X1

TOP SECRET

NPIC/R-144/63

	PAGE
LVOV COMPLEX	105
MAGNITOGORSK COMPLEX	63
MAKHACHKALA COMPLEX	232
MANZOVKA COMPLEX	220
MARIINSK COMPLEX	42
MARY COMPLEX	248
MELITOPOL COMPLEX	190
MIASS COMPLEX	65
MINSK COMPLEX	83
MIRONOVO COMPLEX	7
MUKACHEVO COMPLEX	101
NAKHODKA COMPLEX	225
NALCHIK COMPLEX	232
NAMANGAN COMPLEX	238
NAZAROV COMPLEX	43
NEZHIN COMPLEX	122
NIKOLAYEV COMPLEX	210
NIKOPOL COMPLEX	217
NIZHNEUDINSK COMPLEX	46
NIZHNIY TAGIL COMPLEX	37
NOVOKUZNETSK COMPLEX	49
NOVOMOSKOVSK COMPLEX	126
NOVOROSSIYSK COMPLEX	185
NOVOSIBIRSK COMPLEX	58
ODESSA COMPLEX	208
ORDZHONIKIDZE COMPLEX	233
ORENBURG COMPLEX	145
ORSK COMPLEX	145
OSH COMPLEX	237
PAVLODAR COMPLEX	53
PERM COMPLEX	39
PROKOPYEVSK COMPLEX	48
PSKOV COMPLEX	16
PYATIGORSK COMPLEX	182

TOP SECRET

25X1

TOP SECRET

NPIC/R-144/63

	PAGE
ROSTOV COMPLEX	197
RUBTSOVSK COMPLEX	160
RYBACHYE COMPLEX	246
SARATOV COMPLEX	141
SEMIPALATINSK COMPLEX	158
SEVASTOPOL COMPLEX	200
SHCHERBAKOV COMPLEX	30
SHEPETOVKA COMPLEX	118
SIMFEROPOL COMPLEX	202
SLAVYANSK COMPLEX	127
SPASSK-DALNIY COMPLEX	221
STANISLAV COMPLEX	102
STARO KONSTANTINOV COMPLEX	113
STERLITAMAK COMPLEX	72
SUCHAN COMPLEX	230
SVERDLOVSK COMPLEX	34
SYZRAN COMPLEX	68
TAGANROG COMPLEX	196
TAYSHET COMPLEX	47
TBILISI COMPLEX	231
TEMIR-TAU COMPLEX	148
TOMSK COMPLEX	39
TSELINOGRAD COMPLEX	152
TUAPSE COMPLEX	186
TULUN COMPLEX	46
ULYANOVSK COMPLEX	73
URALSK COMPLEX	142
USOLYE SIBIRSKOYE COMPLEX	95
UST KAMENOGORSK COMPLEX	153
VINNITSA COMPLEX	114
VLADIMIR COMPLEX	26
VOLGOGRAD COMPLEX	136
VOLOGDA COMPLEX	32
VOLSK COMPLEX	74

TOP SECRET


25X1

TOP SECRET



NPIC/R-144/63

	PAGE
VORONEZH COMPLEX	134
VYSHNIY VOLOCHEK COMPLEX	27
YAROSLAVL COMPLEX	28
ZAPOROZHYE COMPLEX	194
ZHDANOV COMPLEX	194
ZLATOUST COMPLEX	65
ZYRYANOVSK COMPLEX	154
YUGOSLAVIA	
NIS COMPLEX	399
ZAGREB COMPLEX	399
-MISCELLANEOUS-	
CHINA	
HA-MI UNUSUAL GROUND PATTERN	272
HA-MI UNUSUAL GROUND PATTERN	273
LOP NOR AREA, CIRCULAR GROUND SCAR	271



25X1

TOP SECRET



25X1



**Page Denied**

25X1  
TOP SECRET

NPIC/R-144/63

APPENDIX  
EXPLANATION OF COLUMN HEADINGS  
AND PHOTO REFERENCES

City, Installation -- This column contains the name of the city or town nearest the installation, followed by the name of the installation. If the name of the installation is not known, it is titled according to its function. The city and installation names are followed by a capsule description, where appropriate.

Coordinates -- Coordinates are referenced to the SW corner of the minute square. When the subject installation covers a wide area, coordinates are given for the approximate center of the installation.

WAC -- This column provides the World Aeronautical Chart number for the area in which the subject installation lies.

Installation Numbers -- This column is divided into two subcolumns. The first subcolumn lists, when known, the BE installation number assigned to the target. The second subcolumn lists the installation number assigned by NPIC. Installation numbers, when used to reference an item, should be prefixed by the appropriate WAC number, since installation numbers are repeated from WAC to WAC. For example, there is an NPIC target number 0092-1 and an NPIC target number 0093-1. In each instance, the NPIC installation number is 1, but the installations appear on different WACs.

The photo reference indicates frame(s) on which the target appears and conditions which affect interpretation of the target.

TOP SECRET

TOP SECRET

TOP SECRET