


TOP SECRET

Copy 36
3 Pages

NPIC/R-218/63
September 1963

PHOTOGRAPHIC INTERPRETATION REPORT



DROGOBYCH MRBM COMPLEX



CIA



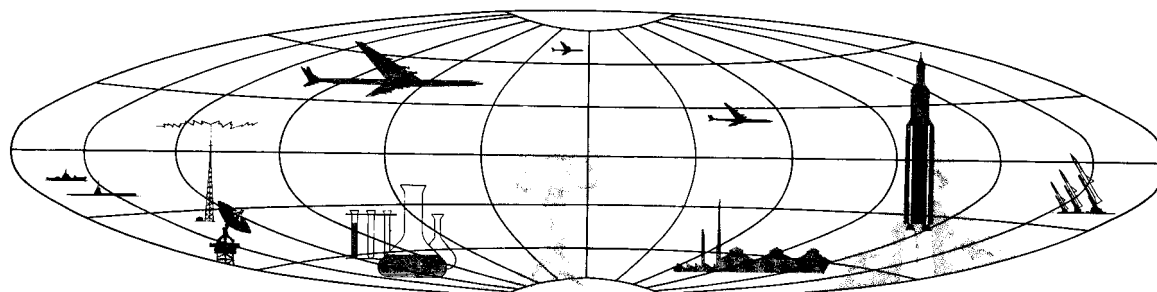
DIA

Handle Via **TALENT - KEYHOLE** Control Only

WARNING

This document contains classified information affecting the national security of the United States within the meaning of the espionage laws U. S. Code Title 18, Sections 793 and 794. The law prohibits its transmission or the revelation of its contents in any manner to an unauthorized person, as well as its use in any manner prejudicial to the safety or interest of the United States or for the benefit of any foreign government to the detriment of the United States. It is to be seen only by personnel especially indoctrinated and authorized to receive TALENT-KEYHOLE information. Its security must be maintained in accordance with KEYHOLE and TALENT regulations.

NATIONAL PHOTOGRAPHIC INTERPRETATION CENTER



TOP SECRET

GROUP 1
Excluded from automatic
downgrading and declassification

DROGOBYCH MRBM COMPLEX

LAUNCH AREA NO 1 (TYPE I) 25X9

COORDS: 49-22-00N 23-45-30E

BE NO: [REDACTED] 25X1A

ASSOC AREAS: Launch Area No 2, 7.5 nm to NW. Launch Area No 3, 5.5 nm to SSW

TDI NAME: Medenitsa Launch Site

LOCATION: 10 nm E of Drogobych 25X1D

FIRST APPEARED: [REDACTED] IDENT: [REDACTED]

CONSTRUCTION STATUS: Complete [REDACTED]

Launch Site

TERRAIN: Rolling VEGETATION: Wooded
SECURITY: Double fence

PADS: Four circular pads (approx 150' in diameter) with 910' separation and oriented 215°


READY BLDGS: Two drive-through type (210' x 65'). Small structure located midway along eastern side of each ready bldg

Site Support Facility

TECHNICAL SECTION: Double loop road pattern SE of launch site, with one bldg (size undetermined)

ADMINISTRATION & HOUSING SECTION: Located 1,200' S of launch site. Seven bldgs (145' x

40'); 3 smaller bldgs. A loop road encloses 3 of the bldgs.




Rail-to-Road Transfer Point

Near Yablonevka, 6 nm from launch area by good road.

Other MRBM Activity Within 25 NM Radius Of Launch Area

Dolina MRBM Launch Complex is 23 nm SE.

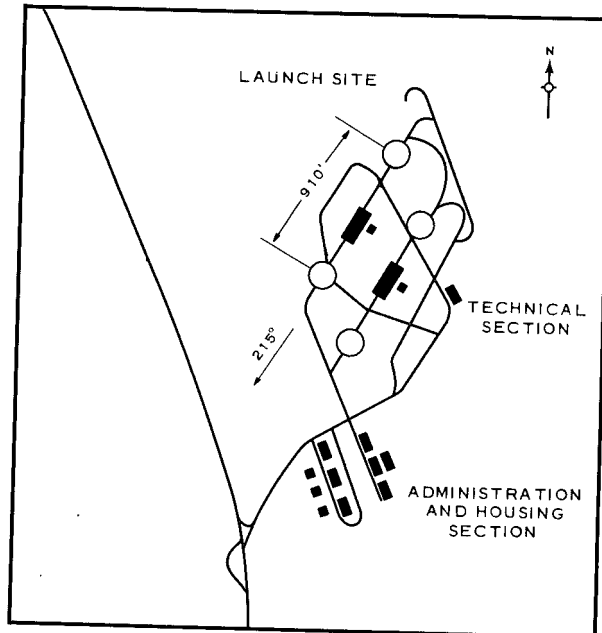
REFERENCES



MAPS: AMS, N501-NM 34-09
USATC-200, Sheet 0232-20

25X1D

25X1D



NPIC H-4399 (9/63)

FIGURE 1. DROGOBYCH MRBM LAUNCH AREA NO 1.

25X1D

NPIC/R-218/63

25X9

LAUNCH AREA NO 2 (TYPE I)

COORDS: 49-24-45N 23-34-45E

25X1A

ASSOC AREAS: Launch Area No 1, 7.5 nm to SE. Launch Area No 3, 10 nm to SE.

TDI NAME: Drogobych Launch Site

LOCATION: 5 nm NE of Drogobych

25X1D

25X1D

FIRST APPEARED: IDENT CONSTRUCTION STATUS: Complete

Launch Site

TERRAIN: Rolling VEGETATION: Wooded SECURITY: Double fence

PADS: Four circular pads (150' in diameter) with 955' separation (long axis) and oriented 225°. One bldg (120' x 50') between SW pair.

READY BLDGS: Two drive-through type (210' x 65'). One bldg (120' x 50') on crossroad between bldgs.

Site Support Facility

TECHNICAL SECTION: Double loop road pattern 1,400' S of launch site. Three small bldgs on roads connecting loop roads to launch site. Three bldgs (150' x 45'), 2 bldgs (120' x 40'), 3

smaller bldgs approximately 1,000' SSE of launch site.

ADMINISTRATION & HOUSING SECTION: Located 2,300' S of launch site. On E side of the launch area access road are 5 barracks-type bldgs (120' x 40') and one bldg (160' x 40'). No helicopter pad was observed.

Rail-to-Road Transfer Point

Near Vatsovich, .5 nm from launch area by improved road.

Other MRBM Activity Within 25 NM

Radius Of Launch Area

Dolina MRBM Launch Area No 3 is located 21 nm to the SE.

REFERENCES

MAPS: AMS, N501-NM 34-09 USATC-200, Sheet 0232-20

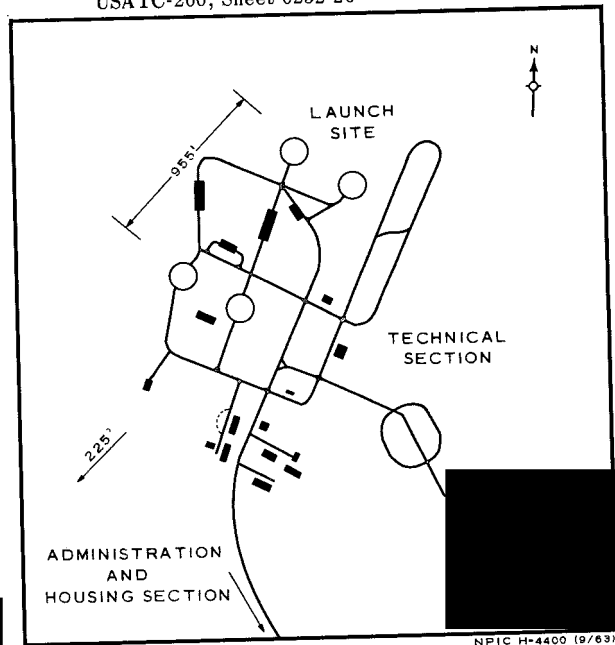


FIGURE 2. DROGOBYCH MRBM LAUNCH AREA NO 2.

25X1D

LAUNCH AREA NO 3 (TYPE IV)

Site Support Facility

COORDS: 49-16-30N 23-43-00E

TECHNICAL SECTION: None observed
ADMINISTRATION & HOUSING SECTION: Located 1,700' NE of launch site. Seven barracks-type bldgs (145' x 50'), at least 4 other small structures. Section contains no helicopter pad.

ASSOC AREAS: Launch Area No 1, 5.5 nm to NNE. Launch Area No 2, 10 nm to NW

TDI NAME: Stryy Launch Site

LOCATION: 9 nm SE of Drogobych 25X1D

FIRST APPEARED: [REDACTED] IDENT: [REDACTED]

CONSTRUCTION STATUS: Complete [REDACTED]

Launch Site

TERRAIN: Rolling VEGETATION: Wooded
SECURITY: Single fence ORIENTATION: 290°
The launch site consists of a loop road circumventing a dark, mounded control bunker and connecting with 2 forward launch positions approximately 225' apart. A probable portal silo is approximately 260' SE of the launch positions and to the S of the access road. A fourth, unidentified structure is in the eastern quarter of the launch site.

Rail-to-Road Transfer Point

Stryy, 5 nm from launch area by improved road.

Other MRBM Activity Within 25 NM Radius Of Launch Area

Dolina MRBM Launch Complex is located 15 nm to the SE.

REFERENCES

MAPS: AMS, N501-NM 34-09
USATC-200, Sheet 0232-20

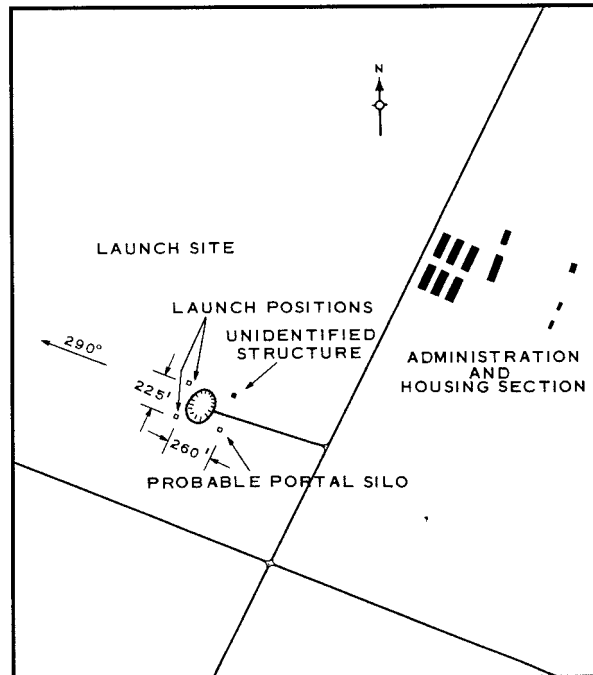
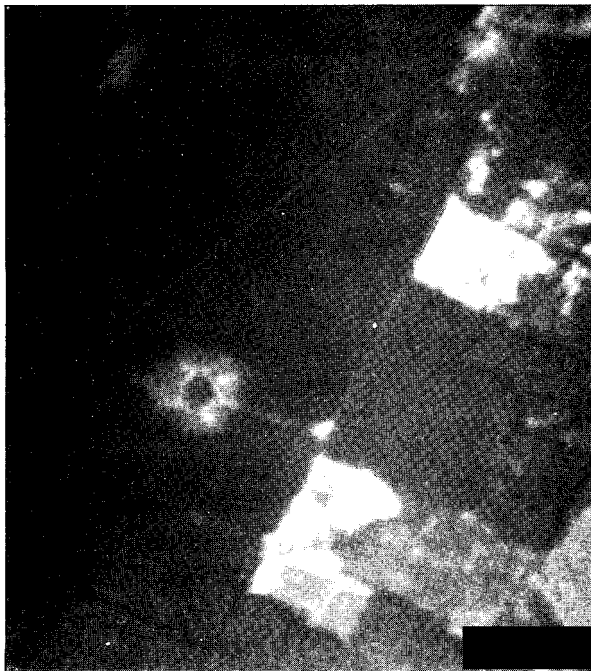


FIGURE 3. DROGOBYCH MRBM LAUNCH AREA NO 3.

~~TOP SECRET~~

~~TOP SECRET~~