


TOP SECRET

Copy 105
5 Pages



NPIC/R-386/63
December 1963

PHOTOGRAPHIC INTERPRETATION REPORT

MILITARY INSTALLATIONS, SZEKESFEHERVAR, HUNGARY

DECLASS REVIEW by NIMA/DOD



CIA

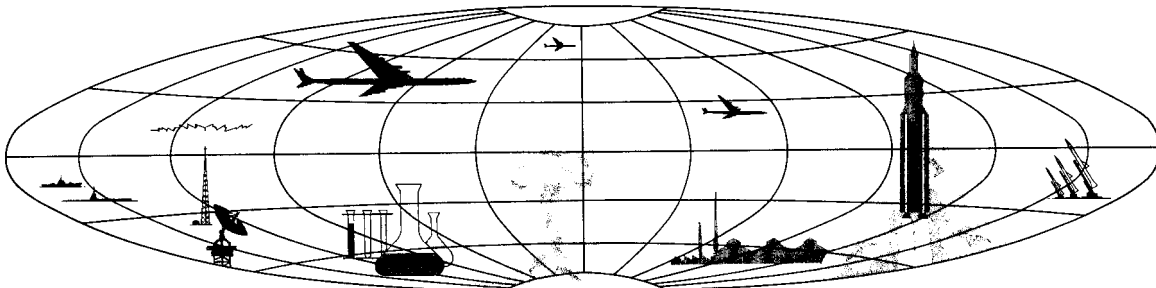


DIA

25X1



NATIONAL PHOTOGRAPHIC INTERPRETATION CENTER



TOP SECRET

GROUP 1
Excluded from automatic
downgrading and declassification

NPIC/R-386/63

MILITARY INSTALLATIONS, SZEKESFEHERVAR, HUNGARY

This report is a partial answer to DIA requirement DIAXX 63-84, to verify the location of selected military installations in Hungary and to perform a photo analysis to determine function, number and dimensions of buildings, to estimate troop capacity, to identify and describe related training areas and facilities, and to confirm or negate ammunition and POL storage.

Photography of [redacted] was used to determine dimensions and functions of buildings. [redacted] photography of [redacted] confirmed the information and revealed no new construction. The selected military installations in Szekesfehervar have a total troop capacity of 10,761.*

The installations described below are shown in Figure 1.

Szekesfehervar Army Barracks Zamoly No 2

Coordinates: 47-12-50N 018-24-25E

[redacted]

Troop capacity: 1,008

This military installation located on the north edge of Szekesfehervar covers approximately 69 acres and contains:

- 3 two-story barracks buildings, each 210 by 40 feet, a total of 50,400 square feet of floor space
- 1 H-shaped two-story administration building, the base 280 by 55 feet and the wings 190 by 40 and 170 by 70 feet
- 1 two-story administration building 140 by 40 feet, a total for the two administration buildings of 81,000 square feet
- 2 storage buildings, each 115 by 70 feet, a total of 16,100 square feet

*Troop capacity is computed on a basis of 50 square feet of space per man.

- 3 vehicle sheds, 450 by 55, 250 by 55, and 180 by 35 feet
- 4 miscellaneous support buildings ranging from 200 by 65 to 100 by 55 feet
- no observed POL storage.

Ammunition Storage Area

A related ammunition storage area located 1,500 feet north-northeast of the above barracks area covers 1.8 acres and contains:

- 3 revetted ammunition storage buildings, each 50 by 35 feet, a total of 5,250 square feet.

Szekesfehervar Army Barracks 21 and 22

Coordinates: 47-11-28N 018-25-25E

[redacted]

Troop capacity: 8,446

25X1D

This military installation located 1,000 feet southeast of the center of Szekesfehervar covers approximately 98 acres and contains:

- 10 three-story barracks buildings, one 300 by 50, four 200 by 50, and five 140 by 45 feet
- 3 one-story barracks buildings, each 250 by 40 feet
- 12 two-story barracks buildings, one 225 by 60, one 170 by 50, one 120 by 60, two 115 by 45, four 85 by 45, and three 70 by 55 feet, a total for the 25 barracks buildings of 422,300 square feet of floor space
- 2 three-story administration buildings, each 230 by 55 feet

25X1D
25X1D
25X1

25X1D

NPIC/R-386/63

- 2 two-story administration buildings, one 110 by 45 and one 90 by 55 feet, a total for the four administration buildings of 95,700 square feet
 - 6 storage buildings ranging from 440 by 55 to 150 by 40 feet, a total of 95,500 square feet
 - 7 vehicle sheds, three 250 by 50, two 165 by 55, one 110 by 25, and one 85 by 25 feet
 - 11 miscellaneous support buildings ranging from 185 by 45 to 50 by 35 feet
- no observed ammunition or POL storage.


This military training area located two miles south-southwest of Szekesfehervar covers approximately 41 acres and contains:

- 1 firing range 1,700 by 350 feet
 - 1 storage building 220 by 85 feet, a total of 18,700 square feet
 - 9 miscellaneous support buildings ranging from 55 by 35 to 15 by 15 feet
- no observed ammunition or POL storage.

Szekesfehervar Army Barracks No 3 (not annotated in Figure 1)

Military Barracks Area

Coordinates: 47-11-35N 018-23-53E



Coordinates: 47-11-50N 018-27-00E (UTM 41UCT066296)
BE No: none
Troop capacity: 1,307

Troop capacity: not applicable

The military installation reported to be at the above coordinates is not observed.

This military installation located 1.6 miles east-southeast of the center of Szekesfehervar covers approximately 23 acres and contains:

- 8 single-story barracks buildings, one 200 by 45, one 135 by 45, three 115 by 45, two 75 by 30, and one 50 by 40 feet
 - 4 two-story barracks buildings, one 80 by 50 and three 75 by 45 feet, a total for the 12 barracks buildings of 65,350 square feet
 - 1 single-story administration building 75 by 45 feet, a total of 3,375 square feet
 - 1 vehicle shed 190 by 70 feet
 - 9 miscellaneous support buildings ranging from 110 by 70 to 20 by 20 feet
- no observed ammunition or POL storage.

Reported Military Area (not annotated in Figure 1)

Coordinates: 47-11-40N 018-26-00E (UTM 41UCT055290)

BE No: none

Troop capacity: not applicable

An installation identified as a hospital at the above coordinates does not appear to be military associated.

Szekesfehervar Headquarters Unidentified Guards Motorized Rifle Division (not annotated in Figure 1)

Coordinates: 47-11-52N 018-24-40E



Troop capacity: not applicable

A group of buildings located at the above coordinates does not appear to have any military significance.

Military Training Area

Coordinates: 47-09-43N 018-24-47E (UTM 41UCT041270)
BE No: none
Troop capacity: not applicable

25X1

Approved For Release 2002/08/26 : CIA-RDP78B04560A001000010028-7

Approved For Release 2002/08/26 : CIA-RDP78B04560A001000010028-7

NPIC/R-386/63

Reported Training Area (not annotated in Figure 1)
Coordinates: none reported
BE No: none
Troop capacity: not applicable

This training area, reported to be located between the towns of Pakozd and Velence, is not discernible on clear [redacted] photography. Poor quality of later [redacted] photography precludes confirmation.

25X1

25X1D

REFERENCES

PHOTOGRAPHY

25X1D



MAPS OR CHARTS

- ACIC. US Air Target Chart, Series 200, Sheet 0252-5HL, 3d ed, May 63, scale 1:200,000 (SECRET)
- ACIC. US Air Target Chart, Series 200, Sheet 0252-10A, 1st ed, Jan 59, scale 1:200,000 (SECRET)
- ACIC. US Target Complex Mosaic, Series 25, Sheet 0252-9958-1-25MA, 1st ed, Oct 53, scale 1:25,000 (SECRET)

REQUIREMENT

DIAXX 63-84

NPIC PROJECT

J-252/63 (partial answer)

Approved For Release 2002/08/26 : CIA-RDP78B04560A001000010028-7
TOP SECRET

6
7
8

9
10
11

TOP SECRET
Approved For Release 2002/08/26 : CIA-RDP78B04560A001000010028-7