

~~TOP SECRET~~

Copy 45
3 Pages



NPIC/R-388/63
December 1963

PHOTOGRAPHIC INTERPRETATION REPORT

NOVOSYSOYEVKA IRBM COMPLEX, USSR

DECLASS REVIEW by NIMA/DOD




CIA

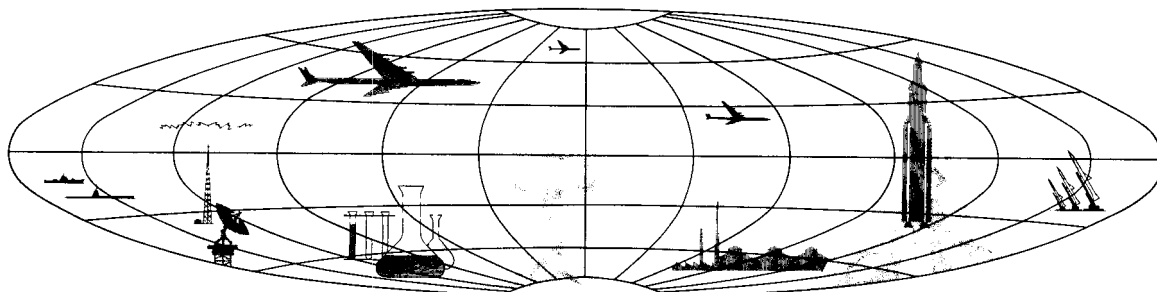


DIA

25X1



NATIONAL PHOTOGRAPHIC INTERPRETATION CENTER



~~TOP SECRET~~

GROUP 1
Excluded from automatic
downgrading and declassification

TOP SECRET 25X1

NPIC/R-388/63

NOVOSYSOYEVKA IRBM COMPLEX, USSR

LAUNCH AREA NO 1 (TYPE III)

COORDS: 44-11-N 133-26-E

25X1D
25X1D
25X1D

ASSOC AREAS: Launch Area No 2, 3.7 nm to SSE; Possible Launch Area No 3, 3.8 nm to SSW
TDI NAME: Novosysoyevka Launch Site 1
LOCATION: 4 nm SE of Novosysoyevka

FIRST APPEARED:
CONSTRUCTION STATUS: Complete

25X1D
25X1D

Launch Site

TERRAIN: Hilly VEGETATION: Wooded
SECURITY: Single fence
PADS: Four elongated pads (200' x 85') with 715' separation and oriented 135°. Erector discernible on each pad. Two small bldgs between the pads of each pair.
READY BLDGS: Four drive-in type (230' x 60')
CONTROL BLDGS: Two (230' x 60'), one centrally located between the pads of each pair. A fifth bldg (180' x 60') is centrally located in the launch site.

25X1

Site Support Facility

TECHNICAL SECTION: None observed
ADMINISTRATION & HOUSING SECTION: Located 2,400' SW of launch site. Contains 16 barracks 90' x 35', one bldg 200' x 70', 2 bldgs 180' x 70', one bldg 160' x 60', and 2 small bldgs.

25X1



Rail-To-Road Transfer Point

Located 4.1 nm W of launch Area. Consists of road with turn-around loop at end, located alongside a spur line which serves a storage depot.

Other MRBM/IRBM Activity Within 25 NM Radius Of Launch Area

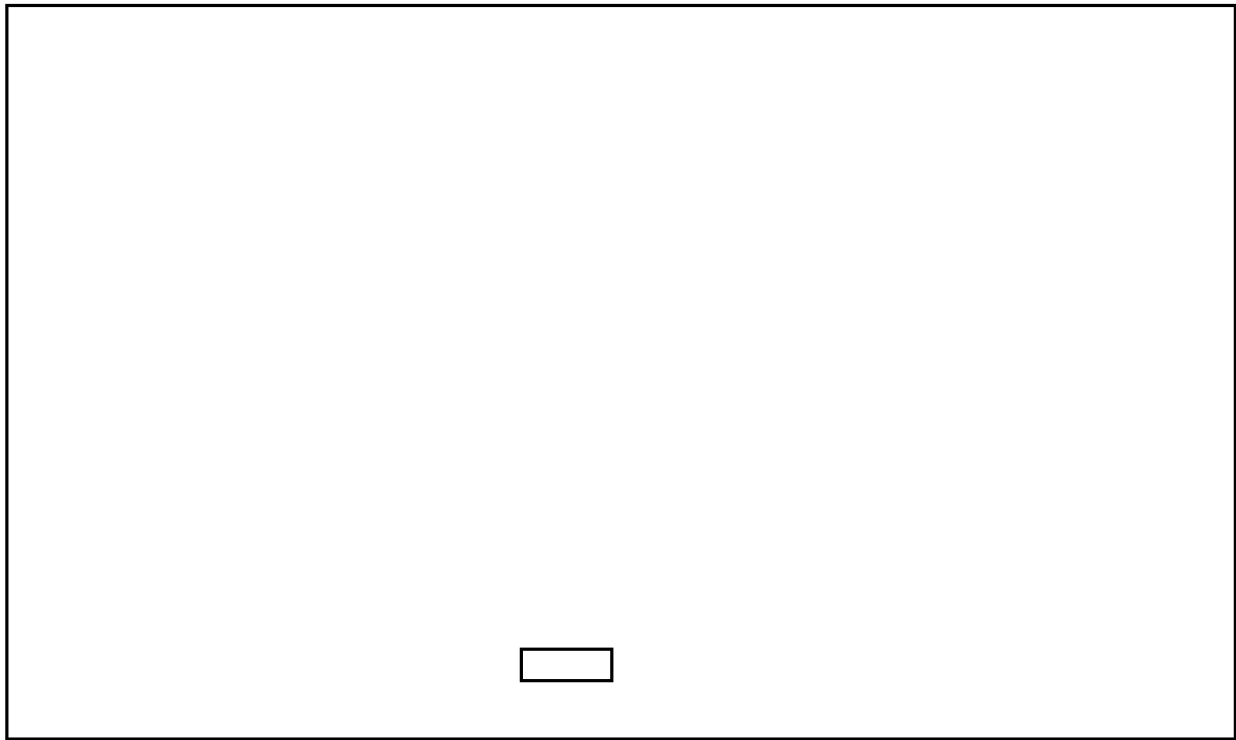
None.

25X1D

REFERENCES



MAPS: AMS, N504-NL 53-10
USATC-200, Sheet 0282-22A



TOP SECRET 25X1

NPIC/R-388/63

25X1D LAUNCH AREA NO 2 (TYPE IV)

25X1D COORDS: 44-07-[redacted]N 133-27-[redacted]E

25X1D [redacted]
ASSOC AREAS: Launch Area No 1, 3.7 nm to NNW; Possible Launch Area No 3, 2.3 nm to W
TDI NAME: Novosyoyevka Launch Site 2
LOCATION: 7.1 nm SE of Novosyoyevka

25X1D FIRST APPEARED: [redacted]

25X1D [redacted]
25X1D CONSTRUCTION STATUS: Midstage [redacted]

Launch Site

TERRAIN: Hilly VEGETATION: Wooded
SECURITY: Single fence

25X1 COMPONENTS: The hard launch site as evident

25X1D on [redacted] photography of [redacted] is in a midstage of construction. The 2 forward launch silos and a third silo situated in the NW quarter of the launch site appear complete. The control bunker position appears partially backfilled; however, a large excavation is noted along its W side. The access road enters the launch site on a 90° azimuth.

Site Support Facility

TECHNICAL SECTION: None
ADMINISTRATION & HOUSING SECTION: Located 2,500' W of launch site. Eight barracks-type bldgs (approx 145' x 45'); 3 smaller bldgs are located approx 1,500' further W.

Nuclear Warhead Facility

None.

Rail-To-Road Transfer Point

Located 6.2 nm NW of launch area. Consists of road with turn-around loop at end, situated alongside a spur line which serves a storage depot.

Other MRBM/IRBM Activity Within 25 NM Radius Of Launch Area

None.

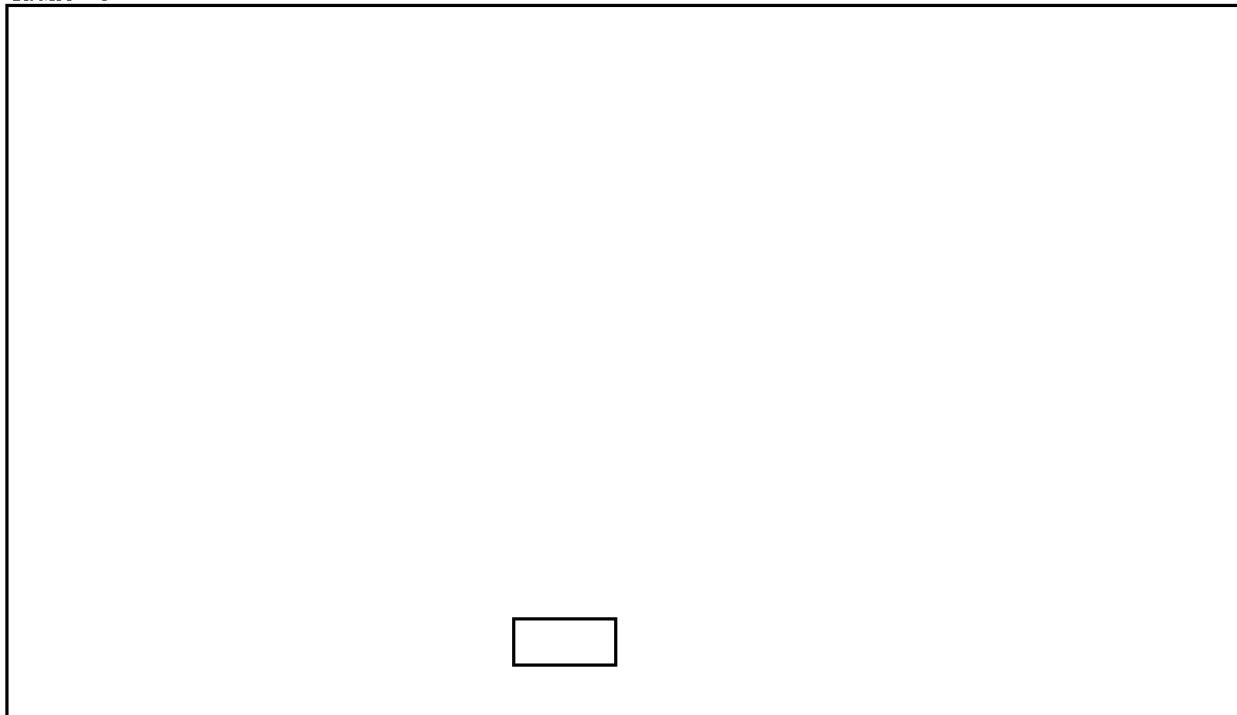
REFERENCES

[redacted]

MAPS: AMS, N504-NL 53-10
USATC-200, Sheet 0282-22A

25X1D

25X1



25X1D

NPIC/R-388/63

25X1D
25X1D
25X1D

POSSIBLE LAUNCH AREA NO 3 (TYPE IV)

COORDS: 44-07-[redacted]N 133-24-[redacted]E

BE NO: [redacted]

ASSOC AREAS: Launch Area No 1, 3.8 nm to NNE; Launch Area No 2, 2.3 nm to E

TDI NAME: Novosysoyevka Launch Site 3

LOCATION: 6.3 nm SSE of Novosysoyevka

FIRST APPEARED: [redacted] IDENT: [redacted]

CONSTRUCTION STATUS: Early [redacted]

Possible Launch Site

TERRAIN: Hilly VEGETATION: Wooded
SECURITY: None discernible

COMPONENTS: The possible launch site is in an early stage of construction. Only a clearing is visible. The road which serves both the possible launch site and the administration & housing section was constructed after [redacted]

The portion of the access road that connects the housing facility and the possible launch site is oriented in a general N/S direction.

25X1D
25X1D
25X1D

25X1D

Site Support Facility

TECHNICAL SECTION: None

ADMINISTRATION & HOUSING SECTION: Located 4,500' N of launch site. Only 3 bldgs (size undetermined) are discernible.

Nuclear Warhead Facility

None.

Rail-To-Road Transfer Point

Located 4.9 nm NNW of launch area. Consists of road with turn-around loop at end, located alongside a spur line which serves a storage depot.

**Other MRBM/IRBM Activity Within
25 NM Radius Of Launch Area**

None.

REFERENCES

PHOTOGRAPHY: [redacted]

MAPS: AMS, N504-NL 53-10
USATC-200, Sheet 0282-22A

25X1D

25X1

