

NPIC/R-1007/63


January 1963

PHOTOGRAPHIC INTERPRETATION REPORT

I P I R

BRASS KNOB MISSION 3339

4 JANUARY 1963



ARMY



NAVY

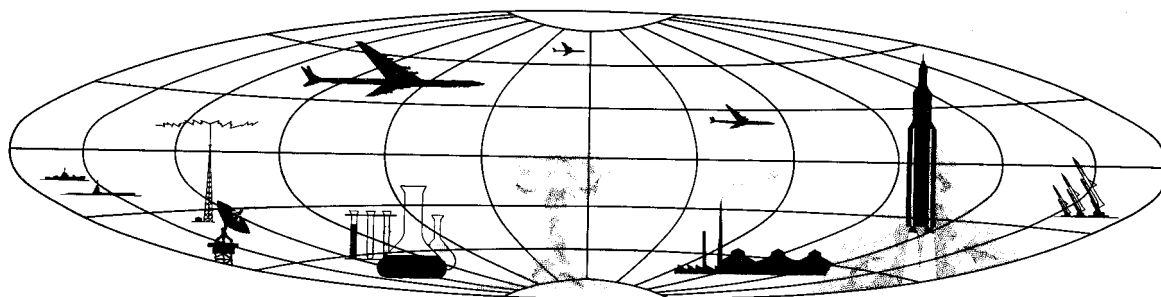


AIR FORCE



CIA

NATIONAL PHOTOGRAPHIC INTERPRETATION CENTER



~~SECRET~~

NPIC/R-1007/63

NATIONAL PHOTOGRAPHIC INTERPRETATION CENTER

IMMEDIATE PHOTOGRAPHIC INTERPRETATION REPORT

THE FOLLOWING INFORMATION REPRESENTS A PRELIMINARY ANALYSIS OF AERIAL PHOTOGRAPHY FROM BRASS KNOB MISSION 3339, DATED 4 JANUARY 1963. THE NUMBER APPEARING AT THE END OF THE HEADER LINE IS THE COMOR TARGET NUMBER.

-MISSILES-

25X1D

SENADO SAM SITE 2136N 07733W

SITE ABANDONED. NO LAUNCHERS, VEHICLES, EQUIPMENT OR TENTS VISIBLE.

25X1D

25X1D

SANTIAGO DE CUBA SAM ASSEMBLY AREA 2003N 07553W

ELEVEN PRIME MOVERS AND 41 OTHER VEHICLES OBSERVED. NO MISSILE TRANSPORTERS NOTED.

25X1D

25X1D

CIFUENTES SAM ASSEMBLY AREA 2236N 08005W

AREA CONTAINS 5 VEHICLES.

25X1D

-AIRFIELDS-

25X1D

CAMILO CIENFUEGOS (SANTA CLARA) AIRFIELD 2229N 07955W

AIRCRAFT -- 24 FISHBED, AND 6 FAGOT/FRESCO. RUNWAY IS SERVICEABLE.

25X1D

~~SECRET~~

NPIC/R-1007/63

25X1D

CAMAGUEY INTERNATIONAL AIRFIELD 2125N 07751W

AIRCRAFT -- 3 FAGOT/FRESCO AND ONE CRATE.
RUNWAYS ARE SERVICEABLE.

25X1D

[REDACTED]

25X1D

HOLGUIN AIRFIELD 2048N 07618W

AIRCRAFT -- 2 FAGOT/FRESCO AND 3 LIAISON-TYPE.
RUNWAY IS SERVICEABLE.

25X1D

[REDACTED]

25X1D

ANTONIO MACEDO AIRFIELD 1958N 07550W

AIRCRAFT -- ONE TWIN-ENGINE TRANSPORT AND
8 LIAISON-TYPE.
RUNWAYS ARE SERVICEABLE.

25X1D

[REDACTED]

-PORTS-

25X1D

BANES AREA PORT 2055N 07542W

VESSELS -- 4 KOMAR-CLASS PGMG AND ONE PROBABLE PC.

25X1D

[REDACTED]

25X1D

PUNTA ALEGRE AREA, PORT 2223N 07847W

VESSELS -- NONE OBSERVED.
NO MILITARY EQUIPMENT OBSERVED.

25X1D

[REDACTED]

25X1D

MOA BAY PORT 2039N 07454W

VESSELS -- NONE OBSERVED. HAZE LIMITS INTERPRETATION.

25X1D

[REDACTED]

~~SECRET~~

NPIC/R-1007/63

25X1D

SANTIAGO DE CUBA PORT 2001N 07550W

VESSELS -- 4 FREIGHTERS AND NUMEROUS SMALL CRAFT.
NO MILITARY EQUIPMENT OBSERVED.

25X1D

25X1D

NUEVITAS PORT 2132N 07716W

VESSELS -- 2 CARGO VESSELS AT PIER, ONE CARGO VESSEL
ANCHORED IN HARBOR.
NO MILITARY EQUIPMENT OBSERVED.

25X1D

25X1D

LA ISABELA PORT 2256N 08001W

VESSELS -- ONE PC AND SEVERAL SMALL CRAFT.
NO MILITARY EQUIPMENT NOTED.

25X1D

25X1D

CAIBARIEN PORT 2232N 07928W

VESSELS -- NUMEROUS SMALL CRAFT BUT NO LARGE VESSELS.
NO MILITARY ACTIVITY OBSERVED.

25X1D

25X1D

CARDENAS PORT 2302N 08112W

VESSELS -- NONE VISIBLE. CLOUDS LIMIT INTERPRETATION.

25X1D

25X1D

PUERTO PADRE PORT 2113N 07632W

VESSELS -- 2 FREIGHTERS.
NO MILITARY EQUIPMENT OBSERVED.

25X1D

~~SECRET~~

NPIC/R-1007/63

-MILITARY ACTIVITY-

25X1D

HOLGUIN AREA, MILITARY CAMP 2053N 07614W

[REDACTED]

CAMP CONTAINS APPROXIMATELY 45 TANKS, APPROXIMATELY 250 MISCELLANEOUS VEHICLES, AND 65 LARGE TENTS.

25X1D

[REDACTED]

25X1D

EL JUCARO MILITARY AREA 2051N 07543W

[REDACTED]

NO VEHICLES OR MILITARY ACTIVITY OBSERVED. SIX STORAGE-TYPE BUILDINGS AND 8 SMALLER BUILDINGS ARE PRESENT.

25X1D

[REDACTED]

25X1D

REMEDIOS AREA, MILITARY CAMP 2227N 07934W

[REDACTED]

APPROXIMATELY 45 TANKS AND 320 OTHER VEHICLES, MOSTLY TRUCKS, ARE PARKED IN THE AREA. CAMP ALSO CONTAINS 11 COMPLETED BARRACKS, ONE BARRACK UNDER CONSTRUCTION, SEVERAL UTILITY BUILDINGS AND 28 LARGE AND NUMEROUS SMALLER TENTS.

25X1D

[REDACTED]

25X1D

VICTORIA DE LAS TUNAS, MILITARY CAMP 2054N 07655W

[REDACTED]

FIFTY VEHICLES OBSERVED, NONE OF THEM TANKS. NO APPARENT CHANGE IN FACILITIES SINCE [REDACTED]

25X1D

[REDACTED]

25X1D

25X1D

MAYARI ARRIBA MILITARY INSTALLATION 2029N 07530W

[REDACTED]

AREA CONTAINS 3 POSSIBLE CANVAS-COVERED MISSILE TRANSPORTERS AND AT LEAST 50 VEHICLES. NO APPARENT CHANGE SINCE [REDACTED] IN NUMBER OF CRATES PRESENT.

25X1D

[REDACTED]

25X1D

SECRET

NPIC/R-1007/63

-STATUS OF OTHER TARGETS-

THE FOLLOWING TARGETS SHOW NO CHANGE SINCE
LAST COVERAGE --

25X1D

SAGUA LA GRANDE MRBM SITE 1	2243N 08001W
SAGUA LA GRANDE MRBM SITE 2	2239N 07951W
REMEDIOS IRBM SITE	2225N 07935W
BARTOLOME (REMEDIOS AREA), SUSP SSM ACTIVITY	2226N 07934W
SALAMANCA (REMEDIOS AREA), SUSP SSM ACTIVITY	2227N 07940W
PEPU (PEPUS), SUSPECT MISSILE ACTIVITY	2016N 07620W
SAGUA LA GRANDE SAM SITE	2251N 08005W
CAIBARIEN SAM SITE	2228N 07929W
CHAPARRA SAM SITE	2107N 07626W
LOS ANGELES SAM SITE	2100N 07541W
MANATI SAM SITE	2113N 07702W
CHAMBAS SAM SITE	2213N 07853W
ESMERALDA SAM SITE	2155N 07813W
SANTIAGO DE CUBA SAM SITE	1959N 07551W
DELEITE SAM SITE	2259N 08045W
CIEGO DE AVILA SAM SITE	2142N 07850W
DELEITE ALTERNATE SAM SITE	2301N 08044W
VICTORIA DE LAS TUNAS SAM ASSEMBLY AREA	2104N 07700W
MALDONADO SAM SITE	2012N 07528W
BANES CRUISE-MISSILE SITE	2058N 07538W
LOS CANOS AIRFIELD	2004N 07509W
GUANTANAMO AREA 1	2005N 07523W
CAMAGUEY AREA, MILITARY INSTALLATION NO 1	2121N 07750W
SAN GERMAN AREA, MILITARY CAMP	2029N 07559W
SAN GERMAN, MILITARY ACTIVITY	2025N 07602W
SANTA CLARA AREA, MILITARY ACTIVITY	2221N 07957W
CAMAGUEY AREA, SMALL MILITARY CAMP	2126N 07753W

25X1D

LAS VILLAS AREA OF SPECIAL INTEREST	2146N 07959W
SIBONEY AREA, LANDING BEACH	1957N 07542W
PLAYA YATERITAS, LANDING BEACH	1959N 07458W
MAR VERDE, LANDING BEACH	1957N 07557W
NICARO, LANDING BEACH	2042N 07533W

25X1D

THE FOLLOWING TARGETS COULD BE IDENTIFIED BUT
NOT INTERPRETED --

MATANZAS CITY, LA CUMBRE ALTA	2304N 08133W
MATANZAS SAM SITE	2301N 08129W

SECRET

SECRET

NPIC/R-1007/63

25X1D

CIEGO DE AVILA SAM ASSEMBLY AREA	2151N 07844W
CORONEL PASCUAL AIRFIELD	2307N 08117W
BARACOA PORT	2021N 07430W
MATANZAS PORT	2303N 08134W
MATANZAS, BEACH	2302N 08126W
VARADERO, LANDING BEACH	2308N 08118W

THE FOLLOWING TARGETS WERE NOT COVERED OR WERE NOT OBSERVED BECAUSE OF ADVERSE WEATHER OR OTHER CONDITIONS --

SANTA BARBARA, SUSPECT MISSILE ACTIVITY	2012N 07634W
CASILDA, MISSILE EQUIPMENT AREA	2146N 07958W
CIENFUEGOS SAM SITE	2202N 08024W
SANCTI SPIRITUS SAM SITE	2147N 07929W
JIGUANI SAM SITE	2021N 07620W
MANZANILLO SAM SITE	2018N 07706W
LA SIERRA CRUISE-MISSILE SITE	2156N 08019W
JAIME GONZALES AIRFIELD	2209N 08025W
BAYAMO EAST AIRFIELD	2023N 07638W
TRINIDAD AIRFIELD	2147N 07959W
MANZANILLO PORT	2021N 07707W
CIENFUEGOS PORT	2209N 08027W
CASILDA PORT	2145N 07959W
MANZANILLO AREA, MILITARY ACTIVITY	2017N 07706W
CIENFUEGOS, BEACH	2202N 08026W
LA ROSITA AREA, STORAGE INSTALLATION	2208N 08004W

25X1D

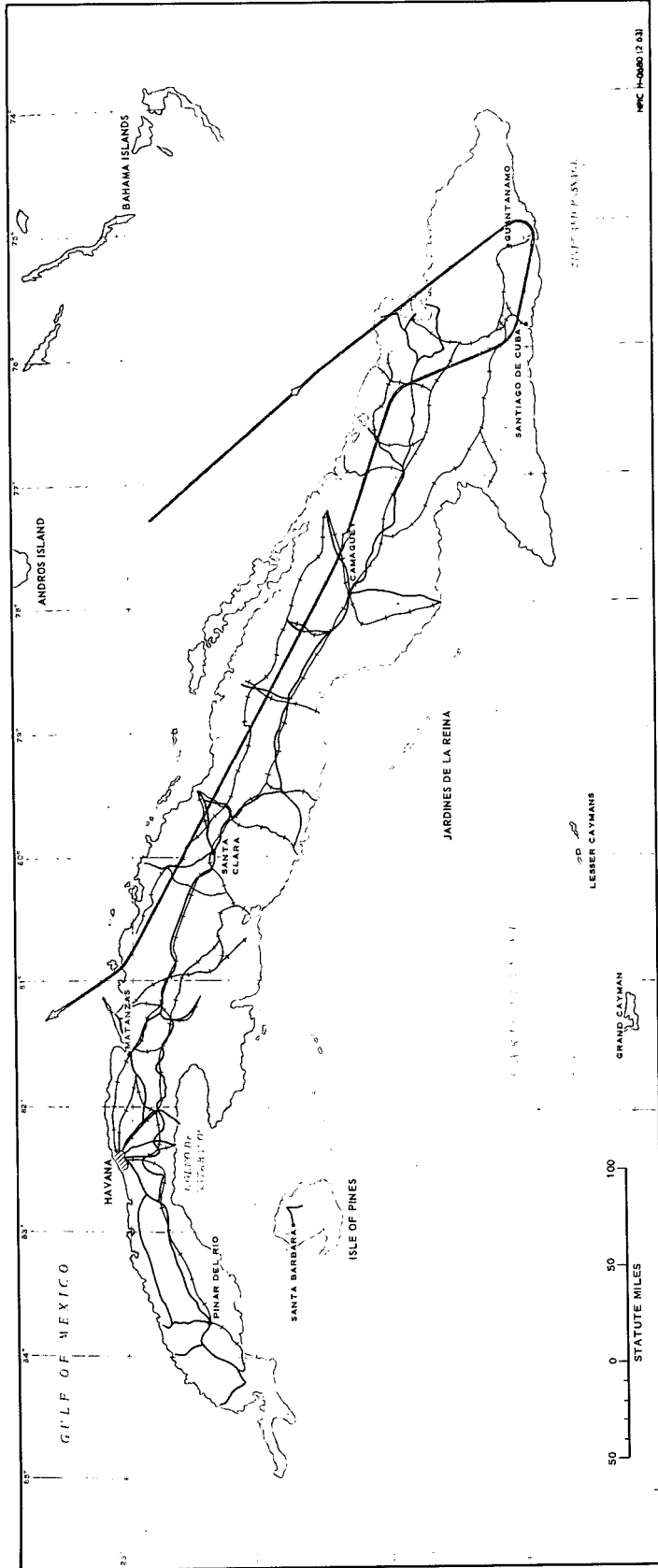
SANTA CLARA AREA, MILITARY INSTL	2224N 07953W
MANICARAGUA AREA, EXPLOSIVES STORAGE SITE	2206N 07958W

THIS MISSION DOES NOT COVER ANY TARGETS WEST OF 81 DEGREES 40 MINUTES WEST LONGITUDE.

SECRET

SECRET

NPIC/R-1007/63



APPROXIMATE TRACK OF BRASS KNOB MISSION 3339, 4 JANUARY 1963

SECRET