

SECRET

NPIC/R-1018/63

January 1963

PHOTOGRAPHIC INTERPRETATION REPORT

I P I R  
BRASS KNOB MISSION 3350  
9 JANUARY 1963



ARMY



NAVY

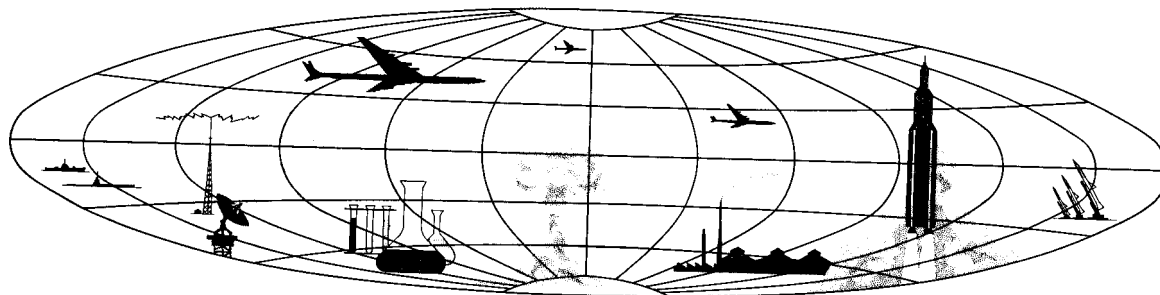


AIR FORCE



CIA

NATIONAL PHOTOGRAPHIC INTERPRETATION CENTER



SECRET

SECRET

NPIC/R-1018/63

NATIONAL PHOTOGRAPHIC INTERPRETATION CENTER

IMMEDIATE PHOTOGRAPHIC INTERPRETATION REPORT

THE FOLLOWING INFORMATION REPRESENTS A PRELIMINARY ANALYSIS OF AERIAL PHOTOGRAPHY FROM BRASS KNOB MISSION 3350, DATED 9 JANUARY 1963. THE NUMBER APPEARING AT THE END OF THE HEADER LINE IS THE COMOR TARGET NUMBER.

-MISSILES-

BANES CRUISE-MISSILE SITE 2058N 07538W

25X1D

AN ALTERNATE LAUNCH SITE 1.1 NM NNE OF ORIGINAL SITE HAS BEEN IDENTIFIED AT 205940N 0753750W. SITE CONTAINS 2 UNOCCUPIED LAUNCH REVETMENTS AND 9 OTHER RECTANGULAR REVETMENTS OF VARIOUS SIZES. ALTERNATE SITE CONNECTED BY ROAD WITH ORIGINAL SITE. NO TENTS OR SUPPORT FACILITIES OBSERVED. ONE REVETMENT ORIENTED APPROXIMATELY DUE NORTH AND THE SECOND ORIENTED APPROXIMATELY DUE EAST. THE 2 LAUNCH REVETMENTS AND 8 RECTANGULAR REVETMENTS WERE PRESENT ON PHOTOGRAPHY OF [REDACTED] CONSTRUCTION OF ALTERNATE SITE WAS NOT EVIDENT ON PHOTOGRAPHY OF [REDACTED]

25X1D

25X1D

25X1D

-AIRFIELDS-

CAMILO CIENFUEGOS (SANTA CLARA) AIRFIELD 2229N 07955W

25X1D

AIRCRAFT -- AT LEAST 24 UNIDENTIFIED AIRCRAFT. CLOUD COVER AND OBLIQUITY PRECLUDE DETAILED INTERPRETATION.

25X1D

25X1D

CAMAGUEY INTERNATIONAL AIRFIELD 2125N 07751W

AIRCRAFT -- ONE TRANSPORT AND ONE UNIDENTIFIED AIRCRAFT.

SECRET

SECRET

NPIC/R-1018/63

25X1D

[REDACTED]

25X1D

HOLGUIN AIRFIELD 2048N 07618W

[REDACTED]

AIRCRAFT -- 3 PROBABLE FAGOT/FRESCO OBSERVED.

25X1D

[REDACTED]

25X1D

LOS CANOS AIRFIELD 2004N 07509W

[REDACTED]

AIRCRAFT -- NONE OBSERVED.

25X1D

[REDACTED]

25X1D

JOSE MARTI INTERNATIONAL AIRFIELD 2300N 08224W

[REDACTED]

AIRCRAFT -- ONE PROBABLE TU-114, 3 CRATE, ONE CAB,  
3 PROBABLE C-54, 3 C-46, AND 3 CONSTELLATION.  
RUNWAY SERVICEABLE.

25X1D

[REDACTED]

25X1D

CAMPO LIBERTAD AIRFIELD 2306N 08226W

[REDACTED]

AIRCRAFT -- 2 CRATE, 9 ZLIN TRENER, ONE PBV,  
16 LIAISON, AND 7 COLT.

25X1D

[REDACTED]

-PORTS-

25X1D

NUEVITAS PORT 2132N 07716W

[REDACTED]

VESSELS -- NUMEROUS SMALL CRAFT OBSERVED.

25X1D

[REDACTED]

25X1D

LA ISABELA PORT 2256N 08001W

[REDACTED]

VESSELS -- ONE PF AND NUMEROUS SMALL CRAFT AND BARGES.  
NO MILITARY EQUIPMENT NOTED IN AREA.

SECRET

~~SECRET~~

NPIC/R-1018/63

25X1D

[REDACTED]

25X1D

MATANZAS PORT 2303N 08134W

[REDACTED]

VESSELS -- ONE FREIGHTER OBSERVED.  
CLOUD SHADOW PRECLUDES FURTHER INTERPRETATION.

25X1D

[REDACTED]

25X1D

HAVANA PORT 2308N 08221W

[REDACTED]

VESSELS -- 32 FREIGHTERS, ONE UNIDENTIFIED VESSEL,  
AND NUMEROUS SMALL CRAFT. CLOUD SHADOW AND HAZE  
PRECLUDE FURTHER INTERPRETATION.

25X1D

[REDACTED]

-MILITARY ACTIVITY-

25X1D

HOLGUIN AREA, MILITARY CAMP 2053N 17614W

[REDACTED]

VEHICLES -- 45 TANKS (INCLUDING 2 PROBABLE  
CANVAS-COVERED TANKS) AND APPROXIMATELY 250 VEHICLES  
AND PIECES OF EQUIPMENT OBSERVED THROUGHOUT AREA.

25X1D

[REDACTED]

25X1D

25X1D

[REDACTED]

[REDACTED]

25X1D

[REDACTED]

25X1D

PLAYA YATERITAS LANDING BEACH 1958N 07457W

[REDACTED]


NO NEW MILITARY OR UNUSUAL ACTIVITY OBSERVED.

25X1D

[REDACTED]

~~SECRET~~

NPIC/R-1018/63  
25X1D



-STATUS OF OTHER TARGETS-

THE FOLLOWING TARGETS SHOW NO CHANGE SINCE  
LAST COVERAGE --

25X1D

CHAPARRA SAM SITE	2107N 07626W
MANATI SAM SITE	2113N 07702W
SENADO SAM SITE	2136N 07733W
SANTA CRUZ DEL NORTE CRUISE-MISSILE SITE	2309N 08156W
PUERTO PADRE PORT	2113N 07632W
GUANTANAMO AREA 1	2005N 07523W
EL JUCARO, MILITARY AREA	2051N 07543W

THE FOLLOWING TARGETS COULD BE IDENTIFIED  
BUT NOT INTERPRETED --

BELLAMAR, SUSPECT SSM ACTIVITY	2302N 08133W
MATANZAS SAM SITE	2301N 08129W
SANTIAGO DE CUBA SAM SITE	1959N 07551W
MALDONADO SAM SITE	2012N 07528W
GUERRA POSSIBLE CRUISE-MISSILE SITE	2300N 08250W
ANTONIO MACEDO AIRFIELD	1958N 07550W
CORONEL PASCUAL AIRFIELD	2307N 08117W
MARIEL NAVAL AIR STATION	2300N 08246W
PLAYA BARACOA AIRFIELD	2302N 08235W
MARIEL NAVAL PORT	2301N 08245W
SANTIAGO DE CUBA PORT	2001N 07550W
CABANAS PORT	2259N 08256W
CABANAS AREA, MILITARY INSTALLATION	2256N 08252W
SPECIAL AREA ALPHA	2258N 08227W
SIBONEY AREA, LANDING BEACH	1957N 07542W
VARADERO, LANDING BEACH	2308N 08118W

NPIC/R-1018/63

THE FOLLOWING TARGETS WERE NOT COVERED OR WERE  
NOT OBSERVED BECAUSE OF ADVERSE WEATHER OR  
OTHER CONDITIONS --

25X1D

SAN CRISTOBAL MRBM SITE 1	2240N 08317W
SAN CRISTOBAL MRBM SITE 3	2242N 08308W
GUANAJAY IRBM SITE 1	2257N 08239W
SAGUA LA GRANDE MRBM SITE 1	2243N 08001W
SAGUA LA GRANDE MRBM SITE 2	2239N 07951W
REMEDIOS IRBM SITE	2225N 07935W
SAN CRISTOBAL MRBM SITE 4	2246N 08258W
GUANAJAY IRBM SITE 2	2257N 08236W
SANTO TOMAS AREA, SUSPECT SSM ACTIVITY	2233N 08351W
BARTOLOME (REMEDIOS AREA), SUSP SSM ACTIVITY	2226N 07934W
SALAMANCA (REMEDIOS AREA), SUSP SSM ACTIVITY	2227N 07940W
MATANZAS CITY, LA CUMBRE ALTA	2304N 08133W
SANTA BARBARA, SUSPECT MISSILE ACTIVITY	2012N 07634W
PEPU (PEPUS), SUSPECT MISSILE ACTIVITY	2016N 07620W
CASILDA, MISSILE EQUIPMENT AREA	2146N 07958W
SANTA LUCIA SAM SITE	2241N 08355W
SAN JULIAN AIRFIELD SAM SITE	2205N 08409W
LA COLOMA SAM SITE	2218N 08332W
MARIEL SAM SITE	2300N 08249W
BAHIA HONDA SAM SITE	2257N 08317W
HAVANA SAM SITE	2309N 08213W
CIENFUEGOS SAM SITE	2202N 08024W
SAGUA LA GRANDE SAM SITE	2251N 08005W
CAIBARIEN SAM SITE	2228N 07929W
SANCTI SPIRITUS SAM SITE	2147N 07929W
LOS ANGELES SAM SITE	2100N 07541W
JIGUANI SAM SITE	2021N 07620W
SIGUANEA SAM SITE	2137N 08257W
MANZANILLO SAM SITE	2018N 07706W
CHAMBAS SAM SITE	2213N 07853W
ESMERALDA SAM SITE	2155N 07813W
SANTIAGO DE CUBA SAM ASSEMBLY AREA	2003N 07553W
DELEITE SAM SITE	2259N 08045W
SANTIAGO DE LAS VEGAS SAM ASSEMBLY AREA	2257N 08221W
CIEGO DE AVILA SAM SITE	2142N 07850W
DELEITE ALTERNATE SAM SITE	2301N 08044W
PINAR DEL RIO SAM ASSEMBLY AREA	2221N 08339W
CIEGO DE AVILA SAM ASSEMBLY AREA	2151N 07844W
CIFUENTES SAM ASSEMBLY AREA	2236N 08005W
VICTORIA DE LAS TUNAS SAM ASSEMBLY AREA	2104N 07700W
SANTA LUCIA ALTERNATE SAM SITE	2243N 08349W
LOMA DE TIERRA, MILITARY CAMP AREA	2301N 8213W
SIGUANEA CRUISE-MISSILE SITE	2137N 08258W
LA SIERRA CRUISE-MISSILE SITE	2156N 08019W
CAMPO FLORIDA POSSIBLE CRUISE-MISSILE SITE	2306N 08211W

~~SECRET~~

NPIC/R-1018/63

25X1D

SIGUANEA AIRFIELD	2138N 08257W
SAN ANTONIO DE LOS BANOS AIRFIELD	2252N 08231W
SAN JULIAN AIRFIELD	2206N 08409W
MANAGUA AIRFIELD	2258N 08217W
COLONEL MARTIN MARRERRO AIRFIELD	2150N 08247W
JAIME GONZALES AIRFIELD	2209N 08025W
BAYAMO EAST AIRFIELD	2023N 07638W
PINAR DEL RIO AIRFIELD	2225N 08341W
TRINIDAD AIRFIELD	2147N 07959W
CAYO LARGO AIRFIELD	2137N 08133W
BANES PORT	2055N 07542W
PUNTA ALEGRE PORT	2223N 07847W
BARACOA PORT	2021N 07430W
CIENFUEGOS PORT	2209N 08027W
MANZANILLO PORT	2021N 07707W
MOA BAY PORT	2039N 07454W
NUEVA GERONA PORT	2153N 08248W
CAIBARIEN PORT	2232N 07928W
CARDENAS PORT	2302N 08112W
CASILDA PORT	2145N 07959W
SANTA LUCIA, PORT FACILITIES	2240N 08358W
SURGIDERO DE BATABANO NAVAL PORT	2241N 08218W
LA COLOMA PORT	2214N 08334W
BAHIA HONDA PORT	2255N 08311W
PUNTA GERARDO, SECURED PORT FACILITY	2256N 08311W
HAVANA AREA, COMMUNICATIONS CENTER	2300N 08226W
MANZANILLO AREA, MILITARY ACTIVITY	2017N 07706W
PINAR DEL RIO, MILITARY CONCENTRATION	2223N 08342W
LA FLORA AREA, MILITARY STORAGE	2252N 08233W
ARTEMISA, MILITARY CAMP	2251N 08248W
LA BOCA, MILITARY CAMP	2301N 08242W
BAHIA HONDA AREA, MILITARY CAMP	2258N 08311W
CAMAGUEY AREA, MILITARY INSTALLATION NO 1	2121N 07750W
REMEDIOS AREA, MILITARY CAMP	2227N 07934W
SAN GERMAN AREA, MILITARY CAMP	2029N 07559W
SAN GERMAN, MILITARY ACTIVITY	2025N 07602W
MINAS, AMMUNITION STORAGE AREA	2307N 08212W
HAVANA, AMMUNITION STORAGE AREA U/C	2301N 08226W
SANTIAGO DE LAS VEGAS AREA, MILITARY CAMP	2258N 08220W
SAN JOSE DE LAS LAJAS AREA, MILITARY CAMP	2255N 08210W
TORRENS, MILITARY CONCENTRATION	2259N 08228W
SANTA CLARA AREA, MILITARY ACTIVITY	2221N 07957W
LIMONAR AREA, MILITARY INSTALLATION	2255N 08124W
CAMAGUEY AREA, SMALL MILITARY CAMP	2126N 07753W
VICTORIA DE LAS TUNAS AREA, MILITARY CAMP	2054N 07655W
MANAGUA, MILITARY INSTALLATION	2258N 08217W
SPECIAL AREA HOTEL	2301N 08246W
SPECIAL AREA BRAVO BLUE	2250N 08233W
SPECIAL AREA BRAVO RED	2254N 08231W

~~SECRET~~

NPIC/R-1018/63

25X1D

SPECIAL AREA VICTOR  
 SPECIAL AREA TANGO  
 LAS VILLAS AREA OF SPECIAL INTEREST  
 TARARA AREA, LANDING BEACH  
 MATANZAS, BEACH  
 CIENFUEGOS, BEACH  
 MAR VERDE, LANDING BEACH  
 ENSENADA COLORADO, LANDING BEACH  
 PUNTA COLOMBO, LANDING BEACH  
 PLAYA DE FLAMENCOS, LANDING BEACH  
 NICARO, LANDING BEACH  
 MENDOZA O ISABEL RUBIO, TRANSSHIPMENT POINT  
 MAYARI ARRIBA, MILITARY INSTALLATION  
 SAN FRANCISCO DE PAULA, MUNITIONS STORAGE  
 MANAGUA, MUNITIONS STORAGE SITE  
 BEJUCAL MUNITIONS STORAGE SITES  
 LA ROSITA AREA, STORAGE INSTALLATION

2300N 08234W  
 2258N 08244W  
 2146N 07959W  
 2310N 08212W  
 2302N 08126W  
 2202N 08026W  
 1957N 07557W  
 2202N 08025W  
 2154N 08240W  
 2153N 08243W  
 2042N 07533W  
 2209N 08405W  
 2029N 07530W  
 2303N 08218W  
 2258N 08218W  
 2256N 08223W  
 2208N 08004W

25X1D  
 25X1D  
 25X1D  
 25X1D  
 25X1D  
 25X1D  
 25X1D  
 25X1D  
 25X1D  
 25X1D

[REDACTED]  
 SANTA CLARA AREA, MILITARY INSTALLATION  
 MANICARAGUA AREA, EXPLOSIVES STORAGE SITE  
 [REDACTED]

2224N 07953W  
 2206N 07958W

AGUAS CLARAS, PROB MILITARY EQUIPMENT AREA  
 [REDACTED]

2213N 08323W

SANTA BRIGIDA, MILITARY ACTIVITY  
 [REDACTED]

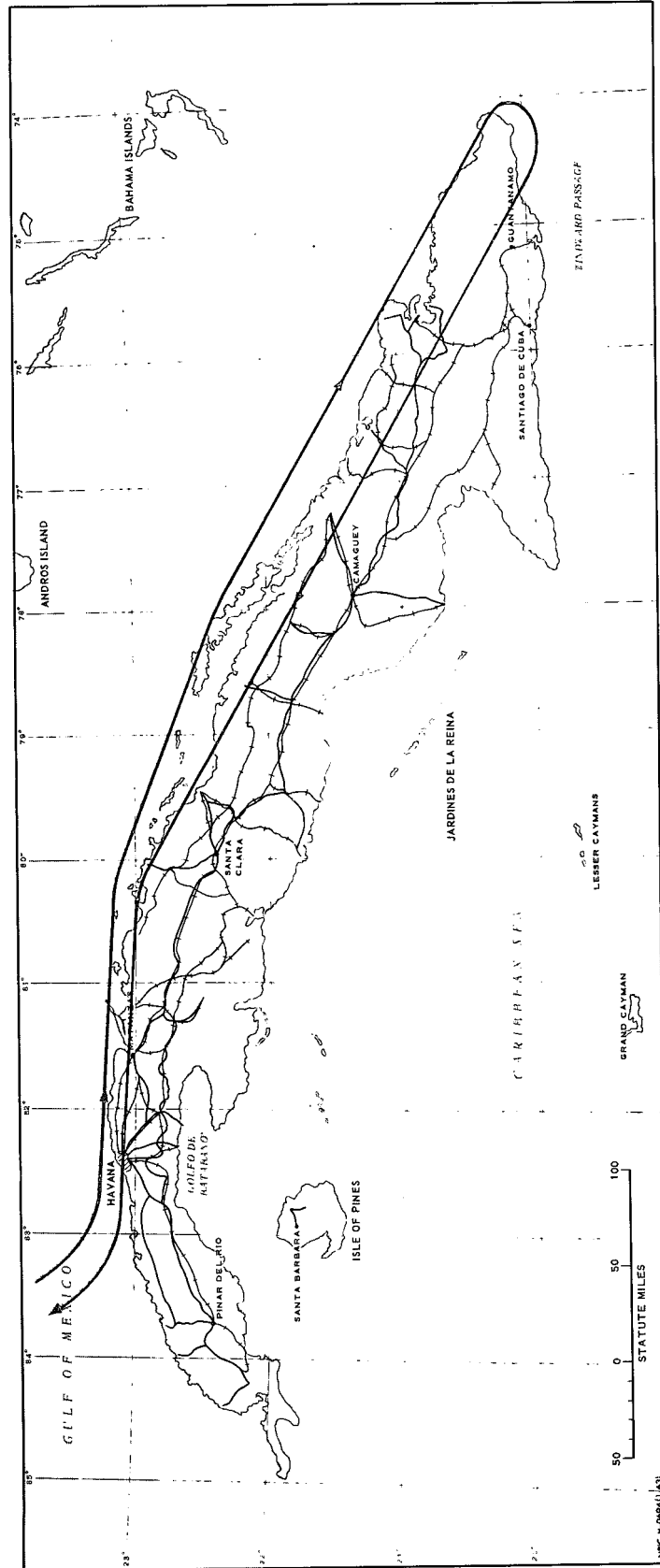
2304N 08137W

25X1D

25X1D

25X1D





APPROXIMATE TRACK OF BRASS KNOB MISSION 3350, 9 JANUARY 1963.