

SECRET

NPIC/R-1029/63

January 1963

PHOTOGRAPHIC INTERPRETATION REPORT

IPIR  
BRASS KNOB MISSION 3360  
14 JANUARY 1963



ARMY



NAVY




AIR FORCE



CIA

NATIONAL PHOTOGRAPHIC INTERPRETATION CENTER



SECRET

NPIC/R-1029/63

NATIONAL PHOTOGRAPHIC INTERPRETATION CENTER

IMMEDIATE PHOTOGRAPHIC INTERPRETATION REPORT

THE FOLLOWING INFORMATION REPRESENTS A PRELIMINARY ANALYSIS OF AERIAL PHOTOGRAPHY FROM BRASS KNOB MISSION 3360, DATED 14 JANUARY 1963. THE NUMBER APPEARING AT THE END OF THE HEADER LINE IS THE COMOR TARGET NUMBER.

-MISSILES-

BELLAMAR (MATANZAS AREA) SUSP SSM ACTIVITY 2302N 08133W

25X1A

NO ACTIVITY NOTED.

25X1D

MATANZAS SAM SITE 2301N 08129W

25X1A

SITE CONTAINS 6 CANVAS-COVERED LAUNCHERS, 3 MISSILES ON TRANSPORTERS IN HOLD AREA, AND CANVAS-COVERED FRUIT SET RADAR.

25X1D

HAVANA SAM SITE 2309N 08213W

25X1A

SITE CONTAINS 6 CANVAS-COVERED LAUNCHERS, ONE CANVAS-COVERED MISSILE TRANSPORTER AND GUIDANCE RADAR.

25X1D

CAMPO FLORIDA POSS CRUISE-MISSILE SITE 2306N 08211W

25X1A

SITE INCLUDES 2 LAUNCHERS IN POSITION, 5 COVERED MISSILE TRANSPORTERS, AND APPROXIMATELY 9 PRIME MOVERS.

25X1D

SECRET

~~SECRET~~

NPIC/R-1029/63

-AIRFIELDS-

SAN ANTONIO DE LOS BANOS AIRFIELD 2252N 08231W

25X1A

AIRCRAFT -- 9 FISHBED, 12 FAGOT/FRESCO, 12 B-26,  
3 CAB, 2 CRATES, AND 13 UNIDENTIFIED AIRCRAFT.

25X1D



JOSE MARTI INTERNATIONAL AIRFIELD 2300N 08224W

25X1A

AIRCRAFT -- 3 CONSTELLATION, 3 BRITANNIA, 2 C-47,  
ONE VISCOUNT, 5 CRATE, 2 C-54, AND 4 LIAISON-TYPE  
AIRCRAFT.

25X1D



CAMPO LIBERTAD AIRFIELD 2306N 08226W

25X1A

AIRCRAFT -- 6 COLT, ONE PBY, AND 34 LIAISON-TYPE  
AIRCRAFT.

25X1D



PLAYA BARAOA AIRFIELD 2302N 08235W

25X1A

AIRCRAFT -- 40 HOUND, 13 HARE, AND ONE CRATE.  
THREE HELICOPTER FUSELAGES AND NUMEROUS HELICOPTER  
SHIPPING CRATES ALSO OBSERVED.

25X1D



-PORTS-

MARIEL NAVAL PORT 2301N 08245W

25X1A

VESSELS -- 11 KOMAR-CLASS PGMG AND 2 PF.  
NO MILITARY EQUIPMENT NOTED.

25X1D



SECRET

NPIC/R-1029/63

CARDENAS PORT 2302N 08112W

25X1A

VESSLS -- ONE FREIGHTER ENTERING PORT.  
NO MILITARY EQUIPMENT NOTED.

25X1D

MATANZAS PORT 2303N 08134W

25X1A

VESSLS -- ONE ORE CARRIER AND ONE SMALL TANKER.  
NO MILITARY EQUIPMENT NOTED.

25X1D

HAVANA PORT 2308N 08221W

25X1A

VESSLS -- 26 FREIGHTERS, ONE PASSENGER SHIP,  
2 TANKERS, 4 PT, AND ONE PF.

25X1D

-MILITARY ACTIVITY-

SANTIAGO DE LAS VEGAS AREA, TANK PARK 2258N 08220W

25X1A

SIX ARMORED VEHICLES OBSERVED. OBLIQUITY AND FOLIAGE  
PRECLUDE FURTHER INTERPRETATION.

25X1D

MANAGUA, MILITARY INSTALLATION 2258N 08217W

25X1A

APPROXIMATELY 15 LOWBOY TRAILERS AND NUMEROUS OTHER  
VEHICLES OBSERVED. OBLIQUITY PRECLUDES FURTHER  
INTERPRETATION.

25X1D

-UNIDENTIFIED ACTIVITY-

SAN FRANCISCO DE PAULA MUNITIONS STGE SITE 2303N 08218W

25X1A


CONSTRUCTION CONTINUES ON 6 BUNKERS NORTH OF  
SECURED AREA.

SECRET

SECRET

NPIC/R-1029/63

25X1D



25X1A



-STATUS OF OTHER TARGETS-

MISSION 3360 DID NOT COVER TARGETS EAST OF 80 DEGREES 40 MINUTES WEST LONGITUDE AND WEST OF 83 DEGREES WEST LONGITUDE.

THE FOLLOWING TARGETS SHOW NO CHANGE SINCE LAST COVERAGE --

25X1A

MATANZAS CITY, LA CUMBRE ALTA	2304N 08133W
SANTA CRUZ DEL NORTE CRUISE-MISSILE SITE	2309N 08156W
CORONEL PASCUAL AIRFIELD	2307N 08117W
MARIEL NAVAL AIR STATION	2300N 08246W
MANAGUA AIRFIELD	2258N 08217W
SURGIDERO DE BATABANO NAVAL PORT	2241N 08218W
HAVANA AREA, COMMUNICATIONS CENTER	2300N 08226W
LA BOCA, MILITARY CAMP	2301N 08242W
CABANAS AREA, MILITARY INSTALLATION	2256N 08252W
MINAS, AMMUNITION STORAGE AREA	2307N 08212W
HAVANA, AMMUNITION STORAGE AREA U/C	2301N 08226W
SAN JOSE DE LAS LAJAS AREA, MILITARY CAMP	2255N 08210W
LIMONAR AREA, MILITARY INSTALLATION	2255N 08124W
SPECIAL AREA ALPHA	2258N 08227W
SPECIAL AREA HOTEL	2301N 08246W
SPECIAL AREA BRAVO BLUE	2250N 08233W
SPECIAL AREA BRAVO RED	2254N 08231W
SPECIAL AREA VICTOR	2300N 08234W
SPECIAL AREA TANGO	2258N 08244W
TARARA AREA, LANDING BEACH	2310N 08212W
MATANZAS, BEACH	2302N 08126W
MANAGUA, MUNITIONS STORAGE SITE	2258N 08218W
BEJUCAL MUNITIONS STORAGE SITES	2256N 08223W



SECRET

SECRET

NPIC/R-1029/63

THE FOLLOWING TARGETS COULD BE IDENTIFIED BUT NOT INTERPRETED --

25X1A

GUANAJAY IRBM SITE 1	2257N 08239W
GUANAJAY IRBM SITE 2	2257N 08236W
SANTIAGO DE LAS VEGAS SAM ASSEMBLY AREA	2257N 08221W
LA FLORA AREA, MILITARY STORAGE	2252N 08233W
TORRENS, MILITARY CONCENTRATION	2259N 08228W
VARADERO, LANDING BEACH	2308N 08118W
LOMA DE TIERRA, MILITARY CAMP AREA	2301N 08213W

THE FOLLOWING TARGETS WERE NOT COVERED, OR WERE NOT OBSERVED BECAUSE OF ADVERSE WEATHER OR OTHER CONDITIONS --

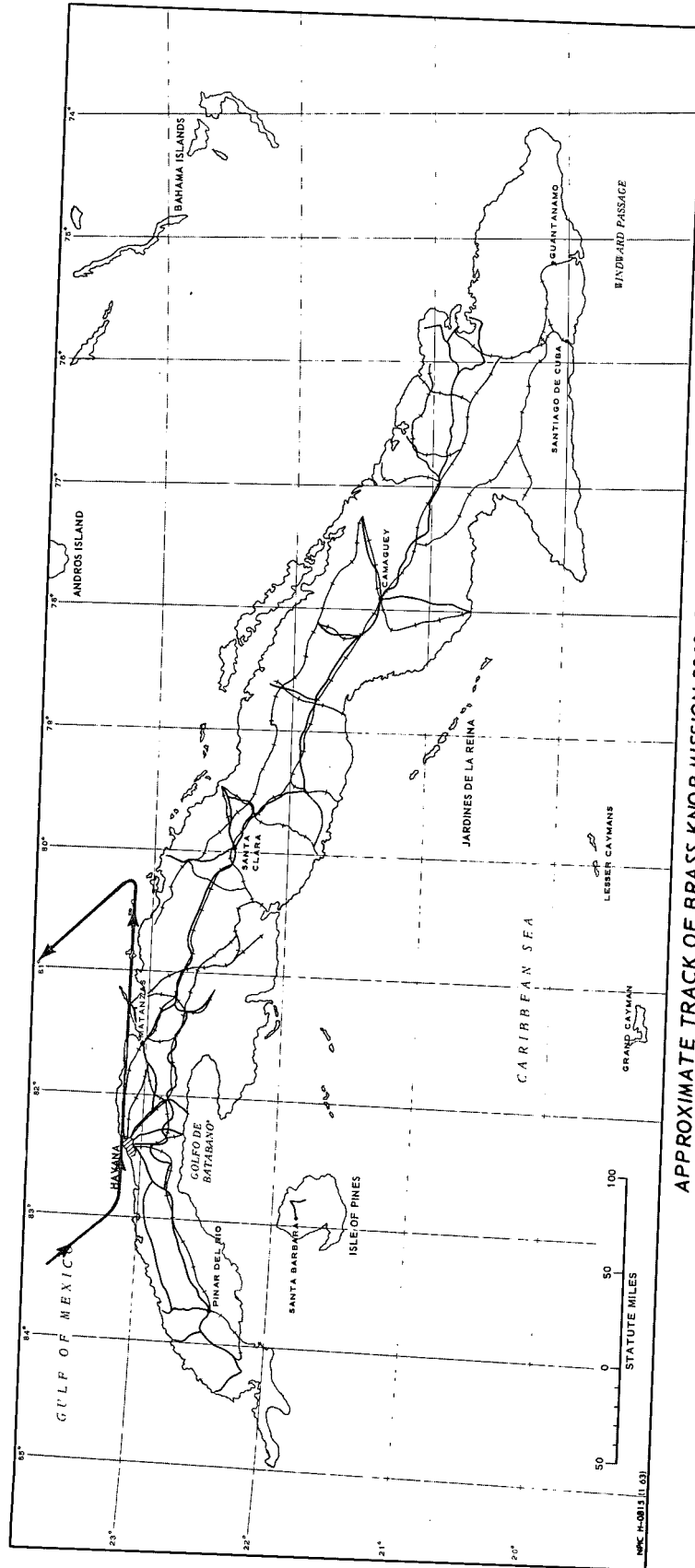
25X1A

SAN CRISTOBAL MRBM SITE 4	2246N 08258W
MARIEL SAM SITE	2300N 08249W
SIGUANEA SAM SITE	2137N 08257W
DELEITE SAM SITE	2259N 08045W
DELEITE ALTERNATE SAM SITE	2301N 08044W
SIGUANEA CRUISE-MISSILE SITE	2137N 08258W
GUERRA POSSIBLE CRUISE-MISSILE SITE	2300N 08250W
SIGUANEA AIRFIELD	2138N 08257W
COLONEL MARTIN MARRERRO AIRFIELD	2150N 08247W
CAYO LARGO AIRFIELD	2137N 08133W
NUEVA GERONA PORT	2153N 08248W
CABANAS PORT	2259N 08256W
ARTEMISA, MILITARY CAMP	2251N 08248W
PUNTA COLOMBO, LANDING BEACH	2154N 08240W
PLAYA DE FLAMENCOS, LANDING BEACH	2153N 08243W
SANTA BRIGIDA, MILITARY ACTIVITY	2304N 08137W

SECRET

SECRET

NPIC/R-1029/63



APPROXIMATE TRACK OF BRASS KNOB MISSION 3360, 14 JANUARY 1963

SECRET