

NPIC/R-1031/63

January 1963

PHOTOGRAPHIC INTERPRETATION REPORT

IPIR

BRASS KNOB MISSION 3362  
15 JANUARY 1963



ARMY



NAVY




AIR FORCE



CIA

DECLASS REVIEW by NIMA/DOD

NATIONAL PHOTOGRAPHIC INTERPRETATION CENTER



SECRET

NPIC/R-1031/63

NATIONAL PHOTOGRAPHIC INTERPRETATION CENTER

IMMEDIATE PHOTOGRAPHIC INTERPRETATION REPORT

THE FOLLOWING INFORMATION REPRESENTS A PRELIMINARY ANALYSIS OF AERIAL PHOTOGRAPHY FROM BRASS KNOB MISSION 3362, DATED 15 JANUARY 1963. THE NUMBER APPEARING AT THE END OF THE HEADER LINE IS THE COMOR TARGET NUMBER.

-MISSILES-

BELLAMAR (MATANZAS AREA) SUSP SSM ACTIVITY 2302N 08133W

25X1A

[ ]

25X1D

NO ACTIVITY NOTED.

[ ]

MATANZAS CITY, LA CUMBRE ALTA 2304N 08133W

25X1D

[ ]

25X1D

NO UNUSUAL OR MILITARY ACTIVITY NOTED.

[ ]

MARIEL SAM SITE 2300N 08249W

25X1D

[ ]

25X1D

ONE REVETMENT IS EMPTY, AND ONE HAS LAUNCHER COVERED WITH CANVAS, 4 CONTAIN LAUNCHERS BUT MISSILES CANNOT BE IDENTIFIED. SEVEN MISSILE TRANSPORTERS, 4 OF THEM CANVAS-COVERED, ARE IN HOLD AREA.

[ ]

MATANZAS SAM SITE 2301N 08129W

25X1D

[ ]

25X1D

SITE INCLUDES 6 CANVAS-COVERED LAUNCHERS, ONE MISSILE ON TRANSPORTER IN VEHICLE PARK AREA, 3 MISSILE TRANSPORTERS IN HOLD AREA, AND ONE FRUIT SET RADAR AND ASSOCIATED EQUIPMENT IN GUIDANCE REVETMENT.

[ ]


SECRET

SECRET

NPIC/R-1031/63

HAVANA SAM SITE 2309N 08213W

25X1D




AREA CONTAINS 6 CANVAS-COVERED LAUNCHERS, 2 CANVAS-COVERED HOLD AREAS, FRUIT SET RADAR AND ASSOCIATED CANVAS-COVERED EQUIPMENT, 15 VEHICLES, 4 LARGE, AND ONE MEDIUM TENTS, AND 2 BUILDINGS.

25X1D




CIENFUEGOS SAM SITE 2202N 08024W

25X1D




SIX UNCOVERED MISSILES ON LAUNCHERS. THREE CANVAS-COVERED MISSILE HOLD POSITIONS. FRUIT SET UNCOVERED. VANS UNDER CANVAS.

25X1D




SAGUA LA GRANDE SAM SITE 2251N 08005W

25X1D




SITE CONTAINS 6 LAUNCHERS (2 WITH MISSILES) AND NET-COVERED CENTRAL GUIDANCE. NO TRANSPORTERS OBSERVED.

25X1D




DELEITE SAM SITE 2259N 08045W

25X1




SITE APPEARS TO HAVE 6 LAUNCH POSITIONS WITH LAUNCHERS. GUIDANCE RADAR AND MISSILE-HOLD REVETMENTS ARE COMPLETE. OBLIQUITY PRECLUDES DETAILED INTERPRETATION.

25X1D



SANTIAGO DE LAS VEGAS SAM ASSEMBLY AREA 2257N 08221W

25X



TRANSPORTERS OBSERVED BUT OBLIQUITY AND SHADOW PRECLUDE COUNT OR FURTHER INTERPRETATION.

25X1D



SECRET

SECRET


NPIC/R-1031/63

CIFUENTES SAM ASSEMBLY AREA 2236N 08005W

25X1D

25X1D

NO VEHICLES OR ACTIVITY IN THE AREA.




SANTA CRUZ DEL NORTE CRUISE-MISSILE SITE 2309N 08156W

25X1D

25X1D

SITE INCLUDES 2 PROBABLE MISSILES ON TRANSPORTERS, 2 CANVAS-COVERED LAUNCHERS IN REVETMENTS, 10 CRUISE-MISSILE SHIPPING CRATES, APPROXIMATELY 14 VEHICLES, 5 LARGE SQUAD TENTS, ONE MEDIUM GP TENT, AND 2 PYRAMIDAL TENTS.





CAMPO FLORIDA POSS CRUISE-MISSILE SITE 2306N 08211W

25X1D

25X1D

SITE INCLUDES ONE LAUNCHER WITH PROBABLE MISSILE, ONE CANVAS-COVERED LAUNCHER, 7 MISSILE TRANSPORTERS (6 WITH CRUISE-MISSILES), 7 TRACKED PRIME MOVERS, AND 8 MISSILE SHIPPING CRATES.




GUERRA POSSIBLE CRUISE-MISSILE SITE 2300N 08250W

25X1D

25X1D

NO MISSILE ACTIVITY IDENTIFIED. AT LEAST 4 VEHICLES/EQUIPMENT UNDER TREES ADJACENT TO CLEARED AREAS.




-AIRFIELDS-

CAMILO CIENFUEGOS (SANTA CLARA) AIRFIELD 2229N 07955W

25X1D

25X1D

AIRCRAFT -- 16 FAGOT/FRESCO, 20 FISHBED, AND ONE LIAISON.



SECRET


SECRET

NPIC/R-1031/63


CORONEL PASCUAL AIRFIELD 2307N 08117W

25X1D

AIRCRAFT -- NONE OBSERVED.




25X1D



SAN ANTONIO DE LOS BANOS AIRFIELD 2252N 08231W

25X1D

AIRCRAFT -- 12 FISHBED, 10 B-26, 15 FAGOT/FRESCO, 3 CAB, ONE CRATE, 3 LIAISON, 4 UNIDENTIFIED. RUNWAYS SERVICEABLE. NO APPARENT CHANGE IN FACILITIES.




25X1D




JOSE MARTI INTERNATIONAL AIRFIELD 2300N 08224W

25X1D

AIRCRAFT -- 4 BRITANNIA, ONE VISCOUNT, 3 CRATE, 3 C-54, 3 CONSTELLATIONS, 4 C-46, 6 LIAISON, AND ONE TU-114.



25X1D




CAMPO LIBERTAD AIRFIELD 2306N 08226W

25X1D

AIRCRAFT -- ONE PBY, 7 COLT, 2 FAGOT, 29 LIAISON, AND 4 ZLIN TRENER.




25X1D



MARIEL NAVAL AIR STATION 2300N 08246W

25X1D

AIRCRAFT -- NONE. NO APPARENT CHANGE IN FACILITIES.



25X1D




PLAYA BARACOA AIRFIELD 2302N 08235W

25X1D

AIRCRAFT -- 40 HOUND, 13 HARE, ONE CAB, ONE CRATE MINUS TAIL ASSEMBLY, 3 HELICOPTER FUSELAGES. NUMEROUS VEHICLES AND SHIPPING CRATES OBSERVED.



25X1D



SECRET

SECRET

NPIC/R-1031/63

MANAGUA AIRFIELD 2258N 08217W

25X1D

AIRCRAFT -- NONE.  
FOUR FA PIECES ON RUNWAY, 4 TRUCKS ON RUNWAY, 10  
VEHICLES PARKED ON SOUTH SIDE OF EAST END OF RUNWAY,  
18 LOWBOY TRAILERS ON NORTH SIDE OF RUNWAY, 9 VEHICLES  
ON NORTH SIDE OF RUNWAY AND 18 TRUCKS ON NORTH SIDE  
OF RUNWAY.



25X1D



JAIME GONZALES AIRFIELD 2209N 08025W

25X1D

AIRCRAFT -- ONE CRATE.  
ONE OCCUPIED 6-GUN LIGHT AAA POSITION ON SE SIDE OF  
N/S RUNWAY. NUMEROUS TRENCHES AND AW POSITIONS  
LOCATED AROUND SOUTH END OF FIELD.



25X1D



-PORTS-

MARIEL NAVAL PORT 2301N 08245W

25X1

VESSELS -- ONE FREIGHTER, 11 KOMAR-CLASS PGMG,  
AND 2 PF.




25X1D



CIENFUEGOS PORT 2209N 08027W

25X1

VESSELS -- ONE LARGE FREIGHTER, 4 PT, ONE PC, 4  
COASTAL FREIGHTERS, AND NUMEROUS SMALL CRAFT.  
NO MILITARY EQUIPMENT OBSERVED.




25X1D



LA ISABLEA PORT 2256N 08001W

25X

VESSELS -- 2 PATROL CRAFT AND NUMEROUS SMALL VESSELS.  
NO MILITARY EQUIPMENT OBSERVED.



25X1D



SECRET

SECRET


NPIC/R-1031/63

CARDENAS PORT 2302N 08112W

25X1D

25X1D

VESSELS -- ONE SMALL FREIGHTER.  
NO MILITARY EQUIPMENT OBSERVED.





CASILDA PORT 2145N 07959W

25X1D

25X1D

VESSELS -- NO LARGE VESSELS. NUMEROUS SMALL CRAFT.  
NO MILITARY EQUIPMENT OBSERVED.





MATANZAS PORT 2303N 08134W

25X1D

25X1D

VESSELS -- 3 FREIGHTERS AND ONE SMALL TANKER AT DOCK,  
ONE FREIGHTER IN HARBOR. NO UNUSUAL MILITARY  
ACTIVITY OR EQUIPMENT NOTED.




HAVANA PORT 2308N 08221W

25X1D

25X1D

VESSELS -- 28 FREIGHTERS (INCLUDING ONE AT ANCHOR IN  
HARBOR WITH EXTENSIVE UNIDENTIFIED DECK CARGO), 9  
COASTAL FREIGHTERS, 3 TANKERS (ONE LARGE, ONE MEDIUM,  
AND ONE SMALL), 6 PT BOATS, 2 PF, ONE PC, ONE  
PASSENGER, ONE SCHOONER, AND NUMEROUS SMALLER CRAFT  
AND BARGES.  
NO NEW MILITARY EQUIPMENT OBSERVED.





CABANAS PORT 2259N 08256W

25X1D

25X1D

VESSELS -- NO LARGE VESSELS. NUMEROUS SMALL CRAFT.  
NO MILITARY EQUIPMENT OBSERVED.



SECRET

SECRET

NPIC/R-1031/63

BAHIA HONDA PORT 2255N 08311W

25X1D

25X1D

NO VESSELS OR MILITARY EQUIPMENT OBSERVED.

[REDACTED]

[REDACTED]

PUNTA GERARDO SECURED PORT FACILITY 2256N 08311W

25X1D

25X1D

VESSELS -- NONE.  
NO APPARENT CHANGE SINCE

[REDACTED]

25X1D

[REDACTED]

-COMMUNICATIONS ACTIVITY-

HAVANA AREA, COMMUNICATIONS CENTER 2300N 08226W

25X1D

25X1D

AREA CONTAINS 17 VANS AND 8 UNIDENTIFIED VEHICLES.  
NO SIGNIFICANT CHANGE SINCE

[REDACTED]

25X1D

[REDACTED]

-MILITARY ACTIVITY-

LA FLORA AREA MILITARY STORAGE 2252N 08233W

25X1D

25X1D

NO APPARENT CHANGE SINCE  
APPROXIMATELY 14 VEHICLES OBSERVED IN AREA.

[REDACTED]

25X1D

[REDACTED]

[REDACTED]

LA BOCA MILITARY CAMP 2301N 08242W

25X1D

25X1D

MAIN AREA CONTAINS 4 LARGE AND ONE SMALL TENT,  
AND 5 TRUCKS. NO OTHER CHANGE SINCE

[REDACTED]

25X1D

[REDACTED]

[REDACTED]

MINAS, AMMUNITION STORAGE AREA 2307N 08212W

25X1D

FIVE BUNKERS COMPLETE, 3 COVERED, 2 PARTIALLY  
COVERED, AND 2 BUNKERS UNDER CONSTRUCTION. SEVEN  
VEHICLES OBSERVED IN AREA.

[REDACTED]

SECRET



SECRET

NPIC/R-1031/63

25X1D

[Redacted]

SANTIAGO DE LAS VEGAS AREA, TANK PARK 2258N 08220W

25X1D

[Redacted]

AT LEAST 28 TANKS/SP GUNS AND AT LEAST 25 VEHICLES OBSERVED. OBLIQUITY AND FOLIAGE PRECLUDE FURTHER INTERPRETATION.

25X1D

[Redacted]

SAN JOSE DE LAS LAJAS AREA, MILITARY CAMP 2255N 08210W

25X1D

[Redacted]

NO VEHICLES OR EQUIPMENT OBSERVED.

25X1D

[Redacted]

TORRENS MILITARY CONCENTRATION 2259N 08228W

25X1D

[Redacted]

AREA 500 YDS SOUTH OF REFORMATORY CONTAINS APPROXIMATELY 250 VEHICLES/EQUIPMENT.

25X1

AREA 1,000 YDS SSW -- NO APPARENT CHANGE SINCE [Redacted]

AREA 1,500 YDS SSW -- APPROXIMATELY 70 VEHICLES/EQUIPMENT.

AREA 1,500 YDS SE -- APPROXIMATELY 150 VEHICLES/EQUIPMENT.

25X1

AREA 2,500 YDS SE -- NO APPARENT CHANGE SINCE [Redacted]

25X1

AREA 3,500 YDS SOUTH -- NO APPARENT CHANGE SINCE [Redacted]

25X1D

[Redacted]

LIMONAR PROBABLE TRAINING AREA 2256N 08124W

25X1A

[Redacted]

APPROXIMATELY 40 VEHICLES, 30 LARGE AND 40 SMALL TENTS. TWENTY-THREE VEHICLES AND 4 CANVAS-COVERED OBJECTS OBSERVED .5 NM WEST.

25X1D

[Redacted]

SECRET

SECRET

NPIC/R-1031/63

LAS VILLAS AREA OF SPECIAL INTEREST 2146N 07959W

25X1D

NO NEW MILITARY ACTIVITY OBSERVED IN VISIBLE AREAS.  
AREA 50 PERCENT CLOUD COVERED.

25X1D




TARARA LANDING BEACH 2310N 08212W

25X1D

NO NEW MILITARY ACTIVITY OBSERVED.

25X1D




MATANZAS LANDING BEACH 2301N 08126W

25X1D

NO SIGNIFICANT MILITARY ACTIVITY NOTED.

25X1D



CIENFUEGOS LANDING BEACH 2202N 08026W

25X1D

IN ADDITION TO PREVIOUSLY NOTED DEFENSES AND LOCATED  
12 NM SE OF LANDING BEACH AT 21-55N 080-16W ON  
ROUTE 4-36, THERE IS A MILITARY AREA CONTAINING 5  
REVERTED BARRACKS-TYPE BUILDINGS, FIRING RANGE, AND  
4 SMALL SUPPORT BUILDINGS. NUMEROUS TRENCHES AND  
AW POSITIONS SURROUND THE BUILDING AREA.

25X1D



GUANABO, MILITARY AREA 2310N 08203W

4 NM EAST OF GUANABO.  
CONSISTS OF 2 AREAS -- FIRST AREA CONTAINS 9 BUILDINGS  
OF VARIOUS SIZES, APPROXIMATELY 20 VEHICLES, AND,  
IMMEDIATELY WEST, 4 ADDITIONAL VEHICLES AND 6  
CANVAS-COVERED OBJECTS.  
SECOND AREA CONTAINS 4 LONG BUILDINGS, 2 SMALLER  
BUILDINGS (ONE UNDER CONSTRUCTION). AN ATTEMPT HAS  
BEEN MADE TO CONCEAL THE LARGER BUILDINGS WITH  
NETTING. A CLEARED, ROAD-SERVED PARKING AREA BORDERS  
DENSE WOODS. TRACKS LEAD FROM PARKING AREA INTO  
WOODS. THERE ARE GATES ON THE ROADS SERVING THE AREA  
AND EXTENSIVE TRENCHING SURROUNDING THE WHOLE AREA.

SECRET

SECRET

NPIC/R-1031/63


25X1D



CAMPO FLORIDA MILITARY CAMP 2307N 08206W

.5 NM EAST OF CAMPO FLORIDA.  
AT LEAST 15 TANKS/SP GUNS, 2 PROBABLE TANKS/SP GUNS,  
6 UNIDENTIFIED VEHICLES, NUMEROUS OTHER UNIDENTIFIED  
VEHICLES AND PIECES OF EQUIPMENT, AND AN OUTDOOR  
THEATER OBSERVED.  
FACILITIES INCLUDE ONE LONG BUILDING, 7 SHORTER  
BUILDINGS (ONE WITHOUT ROOF), ONE T-SHAPED BUILDING  
WITH LARGER BUILDING ADJACENT.


25X1D



BAJURAYABO MILITARY AREA 2308N 02310W

SOUTH EDGE OF BAJURAYABO.  
AREA CONTAINS 4 BUILDINGS, 8 TENTS, 6 FA PIECES  
AND 16 VEHICLES.


25X1D



GUANABACOA AREA, MILITARY AREA 2307N 08215W

2.8 NM EAST OF GUANABACOA.  
TWO AREAS, BOTH OF WHICH ARE ABANDONED QUARRIES.  
EASTERMOST AREA CONTAINS 5 LARGE BUILDINGS, 3 LARGE  
AND ONE SMALLER TENTS, 18 FA PIECES, AND 22 TRUCKS.  
SECURITY GATE AT WESTERN END ACCESS ROAD. SIX LARGE  
BUILDINGS, 5 LARGE TENTS OUTSIDE THE AREA. 500 YARDS  
SE OF THESE BUILDINGS ARE 15 FA PIECES AND 15 PRIME  
MOVERS.  
THREE-QUARTERS OF A NM WEST IS THE SECOND AREA  
CONTAINING 13 LARGE AND 10 SMALLER BUILDINGS,  
APPROXIMATELY 20 VEHICLES AND NUMEROUS PIECES OF  
UNIDENTIFIED EQUIPMENT.

25X1D



SECRET

SECRET

NPIC/R-1031/63

-UNIDENTIFIED ACTIVITY-

SAN FRANCISCO DE PAULA MUNITIONS STGE SITE 2303N 08218W

25X1D

TWO COMPLETED BUNKERS IN NEW AREA. SIX BUNKERS STILL UNDER CONSTRUCTION.

25X1D

SANTA CLARA AREA, MILITARY INSTALLATION 2224N 07953W

25X1D

ONE AREA CONTAINS ONE T-SHAPED BUILDING WITH 3 ADJACENT BUILDINGS AND APPROXIMATELY 15 TRUCKS. AREA 2, 000 YDS NE CONTAINS 8 MAINTENANCE-TYPE BUILDINGS AND AT LEAST 15 VEHICLES. OBLIQUITY PRECLUDES FURTHER INTERPRETATION.

25X1D

SANTA BRIGIDA, MILITARY ACTIVITY 2304N 08137W

25X1D

NO ACTIVITY NOTED.

25X1D

-STATUS OF OTHER TARGETS-

MISSION 3362 DID NOT COVER TARGETS EAST OF 79 DEGREES 20 MINUTES WEST LONGITUDE AND WEST OF 83 DEGREES 25 MINUTES WEST LONGITUDE.

THE FOLLOWING TARGETS SHOW NO CHANGE SINCE LAST COVERAGE --

GUANAJAY IRBM SITE 1	2257N 08239W	<input type="checkbox"/>
SAGUA LA GRANDE MRBM SITE 1	2243N 08001W	
GUANAJAY IRBM SITE 2	2257N 08236W	
CASILDA, MISSILE EQUIPMENT AREA	2146N 07958W	
BAHIA HONDA SAM SITE	2257N 08317W	
LA SIERRA CRUISE-MISSILE SITE	2156N 08019W	
ARTEMISA, MILITARY CAMP	2251N 08248W	
BAHIA HONDA AREA, MILITARY CAMP	2258N 08311W	
CABANAS AREA, MILITARY INSTALLATION	2256N 08252W	
SAN GERMAN AREA, MILITARY CAMP	2029N 07559W	

25X1D

SECRET

SECRET

NPIC/R-1031/63

25X1D

SAN GERMAN, MILITARY ACTIVITY  
 HAVANA, AMMUNITION STORAGE AREA U/C  
 SPECIAL AREA ALPHA  
 SPECIAL AREA HOTEL  
 SPECIAL AREA BRAVO BLUE  
 SPECIAL AREA BRAVO RED  
 SPECIAL AREA VICTOR  
 SPECIAL AREA TANGO  
 MANAGUA, MUNITIONS STORAGE SITE  
 BEJUCAL MUNITIONS STORAGE SITES  
 LA ROSITA AREA, STORAGE INSTALLATION

2025N 07602W  
 2301N 08226W  
 2258N 08227W  
 2301N 08246W  
 2250N 08233W  
 2254N 08231W  
 2300N 08234W  
 2258N 08244W  
 2258N 08218W  
 2256N 08223W  
 2208N 08004W

25X1D  
 25X1D  
 25X1D  
 25X1D

THE FOLLOWING TARGETS COULD BE IDENTIFIED BUT NOT INTERPRETED --

SAGUA LA GRANDE MRBM SITE 2  
 DELEITE ALTERNATE SAM SITE  
 CAIBARIEN PORT  
 SURGIDERO DE BATABANO NAVAL PORT  
 SANTA CLARA AREA, MILITARY ACTIVITY  
 VARADERO, LANDING BEACH

2239N 07951W  
 2301N 08044W  
 2232N 07928W  
 2241N 08218W  
 2221N 07957W  
 2308N 08118W

25X1D

25X1D

THE FOLLOWING TARGETS WERE NOT COVERED, OR WERE NOT OBSERVED BECAUSE OF ADVERSE WEATHER OR OTHER CONDITIONS --

SAN CRISTOBAL MRBM SITE 1  
 SAN CRISTOBAL MRBM SITE 3  
 REMEDIOS IRBM SITE  
 SAN CRISTOBAL MRBM SITE 4  
 BARTOLOME (REMEDIOS AREA), SUSP SSM ACTIVITY  
 SALAMANCA (REMEDIOS AREA), SUSP SSM ACTIVITY  
 CAIBARIEN SAM SITE  
 SANCTI SPIRITUS SAM SITE  
 SIGUANEA SAM SITE  
 LOMA DE TIERRA, MILITARY CAMP AREA  
 SIGUANEA CRUISE-MISSILE SITE  
 SIGUANEA AIRFIELD  
 COLONEL MARTIN MARRERRO AIRFIELD  
 CAYO LARGO AIRFIELD  
 NUEVA GERONA PORT  
 REMEDIOS AREA, MILITARY CAMP  
 MANAGUA, MILITARY INSTALLATION  
 PUNTA COLOMBO, LANDING BEACH  
 PLAYA DE FLAMENCOS, LANDING BEACH  
 MANICARAGUA AREA, EXPLOSIVES STORAGE SITE

2240N 08317W  
 2242N 08308W  
 2225N 07935W  
 2246N 08258W  
 2226N 07934W  
 2227N 07940W  
 2228N 07929W  
 2147N 07929W  
 2137N 08257W  
 2301N 08213W  
 2137N 08258W  
 2138N 08257W  
 2150N 08247W  
 2137N 08133W  
 2153N 08248W  
 2227N 07934W  
 2258N 08217W  
 2154N 08240W  
 2153N 08243W  
 2206N 07958W

25X1D

25X1D

SECRET

SECRET

AGUAS CLARAS, PROB MILITARY EQUIPMENT AREA

NPIC/R-1031/63

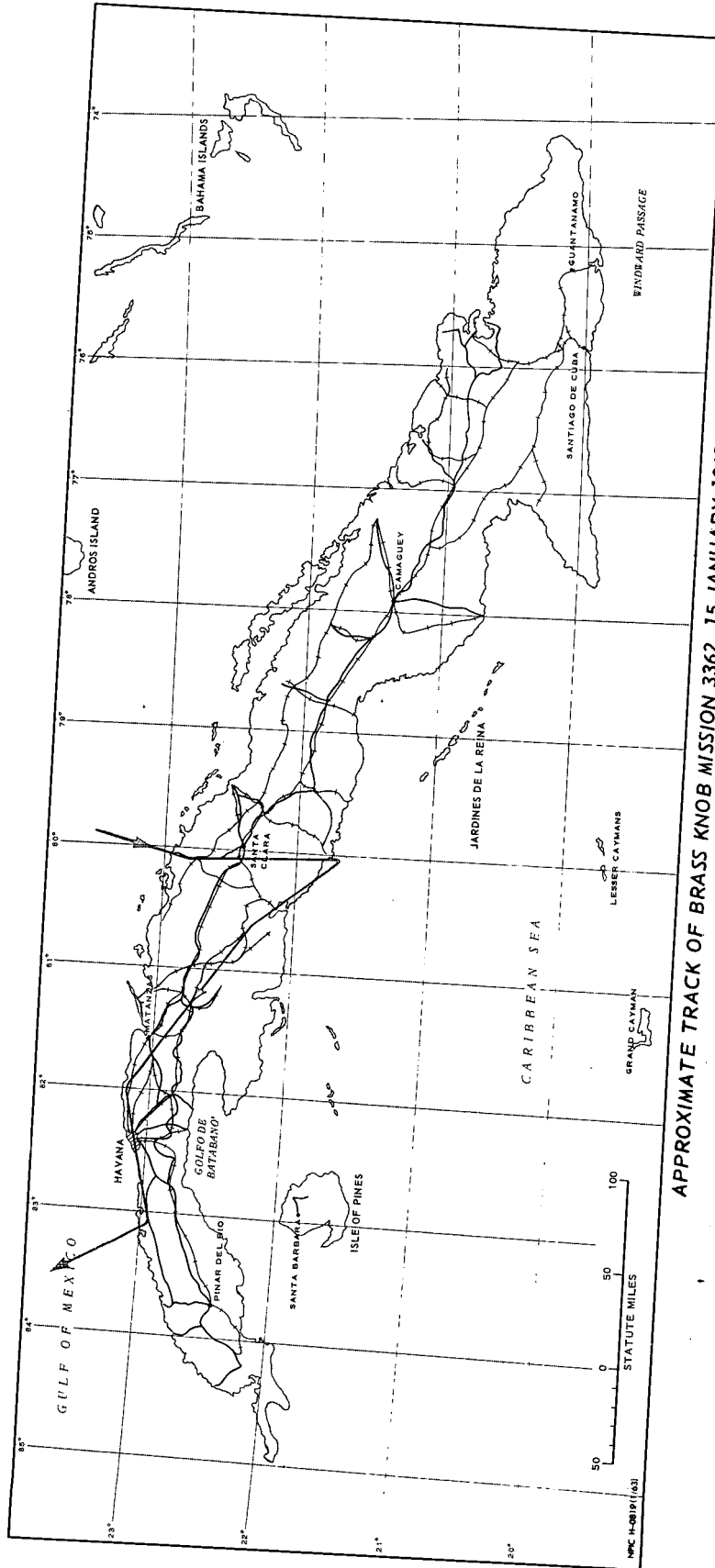
25X1D

2213N 08323W



SECRET

NPIC/R-1031/63



APPROXIMATE TRACK OF BRASS KNOB MISSION 3362, 15 JANUARY 1963