

~~TOP SECRET~~

Copy 105

1 Page



NPIC/R-308/63

December 1963

PHOTOGRAPHIC INTERPRETATION BRIEF

# OREKHOVO-ZUYEVO SA-3 SAM SITE, USSR



CIA



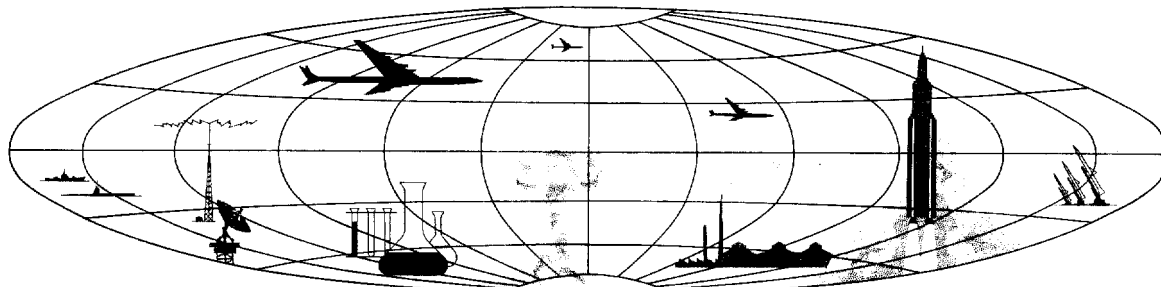
DIA

Handle Via **TALENT - KEYHOLE** Control Only

WARNING

This document contains classified information affecting the national security of the United States within the meaning of the espionage laws U. S. Code Title 18, Sections 793 and 794. The law prohibits its transmission or the revelation of its contents in any manner to an unauthorized person, as well as its use in any manner prejudicial to the safety or interest of the United States or for the benefit of any foreign government to the detriment of the United States. It is to be seen only by personnel especially indoctrinated and authorized to receive TALENT-KEYHOLE information. Its security must be maintained in accordance with KEYHOLE and TALENT regulations.

NATIONAL PHOTOGRAPHIC INTERPRETATION CENTER



**TOP SECRET**

GROUP 1  
Excluded from automatic  
downgrading and declassification

NATIONAL PHOTOGRAPHIC INTERPRETATION CENTER		PHOTO INTERPRETATION BRIEF	
Title: Orekhovo-Zuyevov SA-3 SAM Site, USSR	Geo Coords: 55-49-30N 39-22-40E	COMOR No: None	Publication No: NPIC/R-308/63
	NPIC Target No: 0166-60-A	BE No: None	Date: December 1963

Photo Data: [REDACTED]

References: USATC Series 200, Sheet 0166-111L, 2d ed, Nov 62 (S)  
 NPIC Project J-363/63 (partial answer) (C-RR3-80,595; Supplement 1)

25X1D

25X1D  
 25X1D  
 25X1D

25X1D

Orekhovo-Zuyevov SA-3 SAM Site is located 12.5 nm east of Orekhovo-Zuyevov, 60 nm east of Moscow, and 20 nm outside the outer Moscow SAM defense ring, in an isolated, poorly drained area. The site, which was first identified on KEYHOLE photography of [REDACTED] is complete and appears operational on [REDACTED] photography. 1/

It consists of four revetted launch pads arranged in a trapezoidal pattern, with a central guidance area (Figure 1). A definite site configuration is undeterminable because no well defined internal road pattern is present. The site is oriented on an azimuth of approximately [REDACTED]. Distances between launch pads are 190 and 195 feet.

No on-site support buildings are discernible.

The launch positions appear unoccupied on [REDACTED] coverage, although they appeared occupied on [REDACTED] 1/

First evidence of the site appeared on photography of [REDACTED] 2/; however, the first photography on which its presence can be confirmed is that of [REDACTED] 1/. The presence of the site cannot be negated on available KEYHOLE photography.

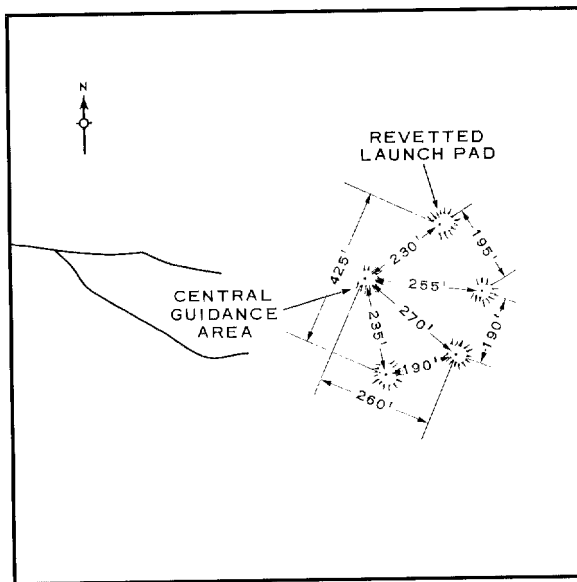
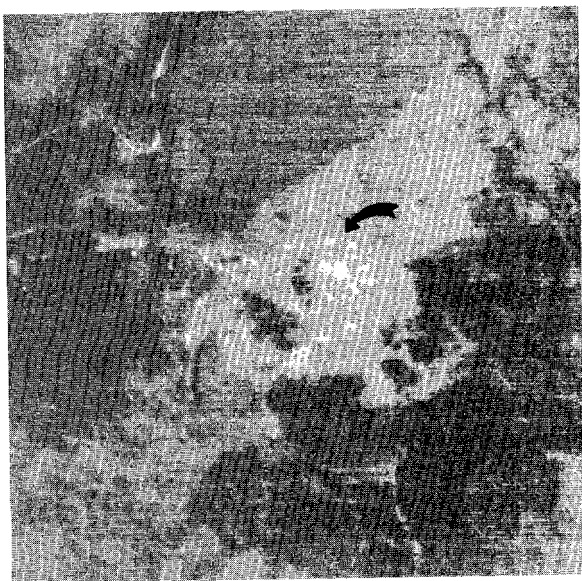
25X1D  
 25X1D  
 25X1D  
 25X1D

ADDITIONAL REFERENCES

[REDACTED]

25X1D

RELATED DOCUMENTS: NPIC/R-49/63, Apr 63 (TS CHESS RUFF); NPIC/R-207/63, Sep 63 (TS CHESS RUFF)



NPIC H-8942 (11/63)

FIGURE 1. OREKHOVO-ZUYEVO SA-3 SAM SITE, [REDACTED]

25X1D

**TOP SECRET**

Approved For Release 2001/08/21 : CIA-RDP78B04560A001200010036-6

Approved For Release 2001/08/21 : CIA-RDP78B04560A001200010036-6

**TOP SECRET**