

PHOTOGRAPHIC INTERPRETATION REPORT

IPIR
BRASS KNOB MISSION 3458
28 FEBRUARY 1963



ARMY



NAVY



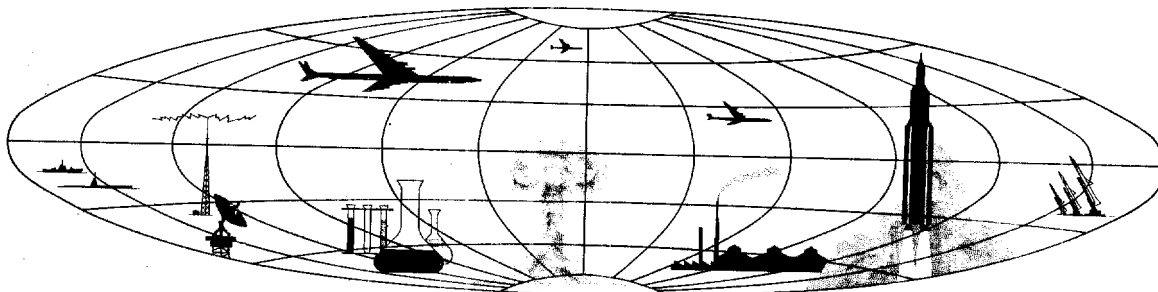
AIR FORCE



CIA

DECLASS REVIEW by NIMA/DOD

NATIONAL PHOTOGRAPHIC INTERPRETATION CENTER



 NING

This document contains information affecting the national defense of the United States, within the meaning of Title 18, sections 793 and 794, of the U.S. Code, as amended. Its transmission or revelation of its contents to or receipt by an unauthorized person is prohibited by law.

SECRET

NATIONAL PHOTOGRAPHIC INTERPRETATION CENTER

IMMEDIATE PHOTOGRAPHIC INTERPRETATION REPORT

THE FOLLOWING INFORMATION REPRESENTS A PRELIMINARY ANALYSIS OF AERIAL PHOTOGRAPHY FROM BRASS KNOB MISSION 3458, DATED 28 FEBRUARY 1963. THE NUMBER APPEARING AT THE END OF THE HEADER LINE IS THE COMOR TARGET NUMBER.

-MISSILES-

GUANAJAY IRBM SITE 1 2257N 08239W

25X1D

NO ACTIVITY OBSERVED.

[REDACTED]

SAGUA LA GRANDE MRBM SITE 2 2239N 07951W

25X1D

NO ACTIVITY OBSERVED.

[REDACTED]

GUANAJAY IRBM SITE 2 2257N 08236W

25X1D

NO ACTIVITY OBSERVED.

VEHICLES -- APPROXIMATELY 10 UNIDENTIFIED VEHICLES IN SUPPORT AREA BETWEEN SITES.

[REDACTED]

TAPASTE AREA, STORAGE SITES 2303N 08207W

25X1D

NO APPARENT CHANGE.

[REDACTED]

25X1A

[REDACTED]

25X1A

[REDACTED]

SECRET

SECRET

NPIC/R-1127/63

25X1A

BARTOLOME, SUSPECT SSM ACTIVITY 2226N 07934W

25X1D

NO MISSILE ACTIVITY OBSERVED.

[Redacted]

SALAMANCA, SUSPECT SSM ACTIVITY 2227N 07940W

25X1D

NO MISSILE ACTIVITY OBSERVED.

[Redacted]

BELLAMAR, SUSPECT SSM ACTIVITY 2302N 08133W

25X1D

NO MISSILE ACTIVITY OBSERVED.

[Redacted]

MATANZAS CITY, LA CUMBRE ALTA 2304N 08133W

25X1D

NO MILITARY ACTIVITY OBSERVED.

25X1D

[Redacted]

[Redacted]

MATANZAS SAM SITE 2301N 08129W

25X1D

SITE CONTAINS 6 CANVAS-COVERED LAUNCHERS, 8 CANVAS-COVERED MISSILE TRANSPORTERS, AND PARTIALLY CANVAS-COVERED GUIDANCE AREA.

[Redacted]

25X1A

BAHIA HONDA SAM SITE 2257N 08317W

SITE CONTAINS 6 LAUNCHERS (AT LEAST 3 WITH CANVAS-COVERED MISSILES), 7 CANVAS-COVERED MISSILE TRANSPORTERS, AND AT LEAST 4 VANS AND UNCOVERED RADAR

[Redacted]

SECRET

25X1D IN GUIDANCE AREA.

[Redacted]

25X1A

HAVANA SAM SITE 2309N 08213W

25X1D SITE CONTAINS 6 CANVAS-COVERED LAUNCHERS, CANVAS-COVERED MISSILE HOLD AREA, AND OCCUPIED GUIDANCE AREA.

[Redacted]

[Redacted]

CIENFUEGOS SAM SITE 2202N 08024W

25X1D SITE CONTAINS 6 LAUNCHERS (5 WITH MISSILES), MISSILE TRANSPORTER WITH MISSILE ON RING ROAD, 2 CANVAS-COVERED MISSILE TRANSPORTERS IN ONE HOLD AREA, OTHER 2 HOLD AREAS ARE CANVAS COVERED. GUIDANCE AREA IS CANVAS COVERED.

[Redacted]

25X1A

SANCTI SPIRITUS SAM SITE 2147N 07929W

25X1D SIX LAUNCHERS, 6 MISSILE TRANSPORTERS, AND CANVAS-COVERED GUIDANCE AREA OBSERVED.

[Redacted]

[Redacted]

SIGUANEA SAM SITE 2137N 08257W

25X1D FIVE CANVAS-COVERED LAUNCHERS WITH MISSILES, 7 CANVAS-COVERED MISSILE TRANSPORTERS, AND OCCUPIED GUIDANCE AREA VISIBLE.

[Redacted]

CHAMBAS SAM SITE 2213N 07853W

25X1D SIX LAUNCHERS, 6 CANVAS-COVERED MISSILE TRANSPORTERS OBSERVED. SIX VANS VISIBLE IN THE GUIDANCE AREA.

[Redacted]

25X1A

DELEITE SAM SITE 2259N 08045W

25X1D SIX REVETTED LAUNCHERS, 7 MISSILE TRANSPORTERS, AND GUIDANCE RADAR (PROBABLY CANVAS COVERED).

[Redacted]

SANTIAGO DE LAS VEGAS SAM ASSEMBLY AREA 2257N 08221W

25X1D SITE CONTAINS APPROXIMATELY 25 MISSILE TRANSPORTERS. OBLIQUITY AND POOR IMAGE QUALITY PRECLUDE FURTHER INTERPRETATION.

[Redacted]

25X1A

DELEITE ALTERNATE SAM SITE 2301N 08044W

25X1D SITE ABANDONED. NO ACTIVITY OBSERVED.

[Redacted]

CIEGO DE AVILA SAM ASSEMBLY AREA 2152N 07844W

25X1D NO APPARENT CHANGE IN FACILITIES. APPROXIMATELY 30 MISSILE TRANSPORTERS AND 12 OTHER VEHICLES OBSERVED.

[Redacted]

LOMA DE TIERRA, MILITARY CAMP 2301N 08213W

25X1D NO APPARENT CHANGE.

[Redacted]

MANAGUA SAM SITE 2259N 08215W

25X1D CONSTRUCTION CONTINUES ON LAUNCHER FOUNDATIONS.

[Redacted]

25X1A

SIGUANEA CRUISE-MISSILE SITE 2137N 08258W

25X1D

TWO LAUNCHERS IN REVETMENTS (ONE CANVAS-COVERED),
5 MISSILE TRANSPORTERS, AND 8 PROBABLE MISSILE
SHIPPING CRATES OBSERVED.

[Redacted]

[Redacted]

SANTA CRUZ DEL NORTE CRUISE-MISSILE SITE 2309N 08156W

25X1D

SITE CONTAINS 2 REVETTED LAUNCHERS WITH MISSILES,
2 PROBABLE CANVAS-COVERED MISSILE TRANSPORTERS, AND
10 PROBABLE CRUISE-MISSILE CRATES. GUIDANCE AREA IS
REVETTED AND CANVAS COVERED. FIVE LARGE, ONE MEDIUM
AND 2 SMALL TENTS OBSERVED.

[Redacted]

25X1A

LA SIERRA CRUISE-MISSILE SITE 2156N 08019W

25X1D

NO ACTIVITY OBSERVED.

[Redacted]

[Redacted]

CAMPO FLORIDA CRUISE-MISSILE SITE 2306N 08211W

25X1D

NO APPARENT CHANGE.

[Redacted]

-AIRFIELDS-

CAMILO CIENFUEGOS AIRFIELD 2229N 07955W

25X1D

AIRCRAFT -- 24 FISHBED, 11 FAGOT/FRESCO, ONE
HELICOPTER, AND 3 LIAISON-TYPE.

[Redacted]

SIGUANEA AIRFIELD 2138N 08257W

25X1D

AIRCRAFT -- NONE.

[Redacted]

CORONEL PASCUAL AIRFIELD 2307N 08117W

25X1D

AIRCRAFT -- NONE.

[REDACTED]

25X1A

[REDACTED]

SAN ANTONIO DE LOS BANOS AIRFIELD 2252N 08231W

25X1D

AIRCRAFT -- 6 TRANSPORTS AND 42 UNIDENTIFIED AIRCRAFT. OBLIQUITY PRECLUDES FURTHER INTERPRETATION.

[REDACTED]

JOSE MARTI INTERNATIONAL AIRFIELD 2300N 08224W

25X1D

AIRCRAFT -- ONE CLEAT, 3 BRITANNIA, ONE VISCOUNT, 3 CRATE, 3 CONSTELLATION, 3 LIAISON-TYPE, 3 C-54, ONE B-26, ONE LODESTAR, 5 C-47, ONE C-46.

[REDACTED]

25X1A

[REDACTED]

CAMPO LIBERTAD AIRFIELD 2306N 08226W

25X1D

AIRCRAFT -- 5 COLT, ONE PBY, AND 27 LIAISON-TYPE VISIBLE.

[REDACTED]

25X1A

[REDACTED]

MARIEL NAVAL AIR STATION 2300N 08246W

25X1D

AIRCRAFT -- NONE.

[REDACTED]

PLAYA BARACOA AIRFIELD 2302N 08235W

25X1D

AIRCRAFT -- 51 HOUND AND 6 HARE.

[REDACTED]

SECRET

NPIC/R-1127/63

25X1A

MANAGUA AIRFIELD 2258N 08217W

25X1D AIRCRAFT -- NONE.

[Redacted]

JAIME GONZALES AIRFIELD 2209N 08025W

25X1D AIRCRAFT -- NONE.

[Redacted]

TRINIDAD AIRFIELD 2147N 07959W

25X1D AIRCRAFT -- NONE.

[Redacted]

-PORTS-

MARIEL PORT 2301N 08245W

25X1D VESSELS -- 4 KOMAR-CLASS PGMG, ONE PF, AND ONE PROBABLE PC. INCOMPLETE COVERAGE.

[Redacted]

PUNTA ALEGRE PORT 2223N 07847W

25X1D NO LARGE VESSELS OR MILITARY EQUIPMENT OBSERVED.

[Redacted]

CIENFUEGOS PORT 2209N 08027W

25X1D VESSELS -- ONE LARGE FREIGHTER. SLAVSK-CLASS FREIGHTER NOT OBSERVED. NO MILITARY EQUIPMENT OBSERVED.

[Redacted]

SECRET

SECRET

NPIC/R-1127/63

25X1A

LA ISABELA PORT 2256N 08001W

25X1D

VESSELS -- 2 FREIGHTERS OBSERVED.
OBLIQUITY PRECLUDES FURTHER INTERPRETATION.

[REDACTED]

CAIBARIEN PORT 2232N 07928W

25X1D

NO LARGE VESSELS OR MILITARY EQUIPMENT OBSERVED.

[REDACTED]

CARDENAS PORT 2302N 08112W

25X1D

NO LARGE VESSELS OR MILITARY EQUIPMENT OBSERVED.

[REDACTED]

CASILDA PORT 2145N 07959W

25X1D

NO LARGE VESSELS OR MILITARY EQUIPMENT OBSERVED.

[REDACTED]

MATANZAS PORT 2303N 08134W

25X1D

ONE KRASNOGRAD-CLASS FREIGHTER ON NORTH SIDE OF
NEW WHARF WITH BOOMS ACTIVE. APPROXIMATELY 10 TRUCKS
AND 6 BOXCARS ON WHARF NEXT TO SHIP.

[REDACTED]

25X1A

CABANAS PORT 2259N 08256W

25X1D

ONE LARGE FREIGHTER AT ANCHOR IN BAY OF CABANAS WITH
HATCHES CLOSED AND 4 LIGHTERS ALONGSIDE.

[REDACTED]

SECRET

SECRET

NPIC/R-1127/63

25X1A

BAHIA HONDA PORT 2255N 08311W

[REDACTED]

25X1D

25X1

25X1D

THE [REDACTED] ALL HATCHES OPEN AND CRANES ACTIVE, IS DOCKED IN THE SLIP AT PUNTA GOBERNADORA AND OFFLOADING PROBABLE CRATES MEASURING APPROXIMATELY [REDACTED] A PC IS BLOCKING THE MOUTH OF THE SLIP. ON THE DOCK ARE 2 GASOLINE SEMI-TRAILERS, 10 TRACTOR TRAILERS (7 LOADED WITH CARGO), APPROXIMATELY 45 CARGO TRUCKS (AT LEAST 5 LOADED WITH CARGO), 28 SMALL VEHICLES, AND 2 TRUCK-MOUNTED CRANES. HEADING SOUTH TOWARD ROUTE 1-43 ON THE ROAD AWAY FROM THE SLIP ARE 3 TRACTOR-TRAILERS AND 9 CARGO TRUCKS.

[REDACTED]

JUCARO PORT 2137N 07851W

25X1D

VESSELS -- 2 FREIGHTERS (ONE KRASNOGRAD-CLASS WITH CENTER HATCH OPEN AND THREE HATCHES PARTIALLY OPEN) ANCHORED IN BAY. FIVE BARGES AND NUMEROUS SMALL CRAFT IN PORT. NO MILITARY EQUIPMENT OBSERVED.

[REDACTED]

SANTA MARIA BAY 2116N 07833W

25X1D

ONE FREIGHTER OF THE OKHOTSK-CLASS ANCHORED ONE NM OFF PUNTA MANZANILLA. ONE TUG IS PULLING 2 BARGES IN THE DIRECTION OF THE FREIGHTER. OBLIQUITY PRECLUDES FURTHER INTERPRETATION.

[REDACTED]

TUNAS DE ZAZA, PORT FACILITIES 2138N 07933W

25X1D

NO LARGE VESSELS OBSERVED.

[REDACTED]

-ELECTRONICS-

HAVANA AREA, COMMUNICATIONS CENTER 2300N 08226W

25X1A

[REDACTED]


NO APPARENT CHANGE.

SECRET


SECRET

NPIC/R-1127/63

25X1D



25X1A




-MILITARY ACTIVITY-

LA FLORA AREA, MILITARY STORAGE 2252N 08233W

25X1D


NO APPARENT CHANGE.



LA BOCA, MILITARY CAMP 2301N 08242W

25X1D

MAIN AREA CONTAINS 28 VEHICLE/VANS, 4 LARGE AND 2 SMALL TENTS. AREA TO SE CONTAINS 6 REVETMENTS, 4 OF WHICH ARE NET COVERED.




BAHIA HONDA, MILITARY CAMP 2258N 08311W

25X1D

NO APPARENT CHANGE.




25X1A



REMEDIOS AREA, MILITARY CAMP 2227N 07934W

25X1D

THE FOLLOWING ITEMS ARE VISIBLE -- 2 PROBABLE FROG LAUNCHERS, ONE PROBABLE FROG MISSILE TRANSPORTER, 9 SNAPPERS, 16 LARGE, 26 MEDIUM, AND 23 SMALL TENTS. THE 6-GUN AAA SITE REMAINS OCCUPIED. NO CHANGE IN NUMBER OF TANKS/SP GUNS AND OTHER VEHICLES AND EQUIPMENT IN THE CAMP.




SECRET


SECRET

NPIC/R-1127/63

25X1D MINAS, AMMUNITION STORAGE AREA 2307N 08212W
NO APPARENT CHANGE IN BUNKERS. NO VEHICLES OR
EQUIPMENT OBSERVED.




25X1A




25X1D HAVANA, AMMUNITION STORAGE AREA 2301N 08226W
NO APPARENT CHANGE.




25X1D SANTIAGO DE LAS VEGAS AREA, MILITARY CAMP 2258N 08220W
AT LEAST 30 LARGE, 3 MEDIUM, AND 5 SMALL TENTS
OBSERVED. NO APPARENT CHANGE IN COUNT OR DEPLOYMENT
OF VEHICLES/PIECES OF EQUIPMENT IN MAIN AREA. SIX-GUN
AND 9-GUN AAA SITES REMAIN OCCUPIED. NUMEROUS
VEHICLES/PIECES OF EQUIPMENT IN WOODED AREA. HAZE
PRECLUDES FURTHER INTERPRETATION.



25X1D SAN JOSE DE LAS LAJAS AREA, MILITARY CAMP 2255N 08210W
NO APPARENT CHANGE.



25X1A



TORRENS, MILITARY COMPLEX 2259N 08228W
REFORMATORY PROPER -- 22 LARGE, 7 MEDIUM, AND 6
SMALL TENTS, 6 VAN TRUCKS AND 7 UNIDENTIFIED
VEHICLES OBSERVED.
MOTOR PARK AND BILLETING AREA .3 NM SOUTH -- 10
LARGE, 18 MEDIUM, AND ONE SMALL TENT. NO CHANGE IN
COUNT OR DEPLOYMENT OF VEHICLES.
MOTOR PARK .7 NM SSW -- ONE MEDIUM AND 4 SMALL TENTS.
NO CHANGE IN COUNT OR DEPLOYMENT OF VEHICLES.
MOTOR PARK .9 NM SE -- NO CHANGE IN COUNT OR
DEPLOYMENT OF VEHICLES.
AAA POSITION 1.5 NM SSE -- 2 LARGE, ONE MEDIUM, AND

SECRET

SECRET

NPIC/R-1127/63

ONE SMALL TENT. NO CHANGE IN COUNT OR DEPLOYMENT OF VEHICLES. SIX-GUN AAA SITE REMAINS UNOCCUPIED, BUT 6 AAA GUNS ARE PARKED IN AREA. BILLETING AREA 1.9 NM SOUTH -- 12 LARGE, 6 MEDIUM, AND 13 SMALL TENTS. NO CHANGE IN COUNT OR DEPLOYMENT OF VEHICLES.

25X1D

MOTOR PARK 1.2 NM SW -- NO CHANGE IN COUNT OR DEPLOYMENT OF VEHICLES.

[Redacted]

25X1A

SANTA CLARA AREA, MILITARY ACTIVITY 2221N 07957W

25X1D NO APPARENT CHANGE.

[Redacted]

LIMONAR AREA, MILITARY CAMP 2256N 08124W

25X1D NO APPARENT CHANGE IN FACILITIES OR VEHICLE COUNT.

[Redacted]

MANAGUA, MILITARY CAMP 2258N 08217W

25X1D

CAMP CONTAINS 20 TRAILERS TOWING UNIDENTIFIED PIECES OF EQUIPMENT, 8 POSSIBLE TRACKED VEHICLES, AT LEAST 13 TANKS/SP GUNS, AND APPROXIMATELY 300 MISCELLANEOUS VEHICLES.

[Redacted]

25X1A

PURIO, MILITARY AREA 2233N 07952W

25X1D NO MILITARY ACTIVITY OBSERVED.

[Redacted]

CASCAJAL, MILITARY AREA 2240N 08031W

25X1D NO MILITARY ACTIVITY OBSERVED.

[Redacted]

SECRET

SECRET


NPIC/R-1127/63

25X1A

JOVELLANOS, MILITARY AREA 2248N 08112W

NO MILITARY ACTIVITY OBSERVED.

25X1D



GUANABO AREA, MILITARY AREA 2311N 08203W

FOUR VEHICLES OBSERVED. POOR IMAGE QUALITY PRECLUDES FURTHER INTERPRETATION.

25X1D



25X1A




CAMPO FLORIDA, MILITARY CAMP 2307N 08206W

FIFTEEN CANVAS-COVERED TANKS AND 13 VEHICLES OBSERVED.

25X1D



25X1A



BAJURAYABO AREA, MILITARY CAMP 2308N 08210W

NO APPARENT CHANGE.


25X1D



GUANABACOA, MILITARY AREA 2307N 08215W

NO APPARENT CHANGE.

25X1D



SPECIAL AREA ALPHA 2258N 08227W

NO NEW MILITARY ACTIVITY OBSERVED.


25X1D



SPECIAL AREA HOTEL 2301N 08246W

NO NEW MILITARY ACTIVITY OBSERVED.

25X1D



SECRET

25X1A

SPECIAL AREA BRAVO BLUE 2250N 08233W
25X1D NO NEW MILITARY ACTIVITY OBSERVED.

[REDACTED]

SPECIAL AREA BRAVO RED 2254N 08231W
25X1D NO NEW MILITARY ACTIVITY OBSERVED.

[REDACTED]

SPECIAL AREA VICTOR 2300N 08234W
25X1D NO NEW MILITARY ACTIVITY OBSERVED.

[REDACTED]

SPECIAL AREA TANGO 2258N 08244W
25X1D NO NEW MILITARY ACTIVITY OBSERVED.

[REDACTED]

LAS VILLAS AREA OF SPECIAL INTEREST 2146N 07959W
25X1D NO NEW MILITARY ACTIVITY OBSERVED.

[REDACTED]

TARARA LANDING BEACH 2310N 08212W
25X1D NO APPARENT CHANGE.

[REDACTED]

MATANZAS LANDING BEACH 2301N 08126W
NO NEW MILITARY ACTIVITY OBSERVED.

25X1D

[Redacted]

25X1A

VARADERO LANDING BEACH 2308N 08118W

25X1D

NO NEW MILITARY ACTIVITY OBSERVED.

[Redacted]

CIENFUEGOS LANDING BEACH 2202N 08036W

25X1D

NO NEW MILITARY ACTIVITY OBSERVED.

[Redacted]

TURIGUANO ISLAND SEARCH AREA 2217N 07836W

25X1D

NO MILITARY ACTIVITY OBSERVED.

[Redacted]

CARDENAS AREA, MILITARY CAMP 2302N 08119W

25X1D

NINETEEN CANVAS-COVERED TANKS/SP GUNS OBSERVED.

[Redacted]

HAVANA AREA, MILITARY CAMP 2301N 08218W

25X1D

AREA 1 -- 11 PROBABLE TANKS/SP GUNS VISIBLE.
AREA 2 -- NO APPARENT CHANGE.
AREA 3 -- APPROXIMATELY 17 TANKS/SP GUNS.

[Redacted]

LIMONAR, MILITARY INSTALLATION 2254N 08122W

25X1D

NO CHANGE IN FACILITIES. APPROXIMATELY 25 VEHICLES OBSERVED.

[Redacted]

SECRET

NPIC/R-1127/63

-MISCELLANEOUS ACTIVITY-

SAN FRANCISCO DE PAULA, MUNITIONS STGE SITE 2303N 08218W

25X1D

SITE CONTAINS 2 DRIVE-THROUGH BUNKERS AND APPROXIMATELY 50 UNIDENTIFIED VEHICLES. SMALL VEHICLES/EQUIPMENT STILL ON LOOP ROAD. AREA JUST NORTH CONTAINS 4 COMPLETED BUNKERS, AND ONE BUNKER AND 4 STORAGE BUILDINGS UNDER CONSTRUCTION.



MANAGUA, MUNITIONS STORAGE SITE 2258N 08218W

25X1D

NO APPARENT CHANGE IN FACILITIES. THREE VEHICLES OBSERVED.



BEJUCAL, MUNITIONS STORAGE SITES 2256N 08223W

25X1D


NO APPARENT CHANGE IN STORAGE SITES. APPROXIMATELY 30 VEHICLES/EQUIPMENT IN HEADQUARTERS AREA.



LA ROSITA AREA, STORAGE INSTALLATION 2208N 08004W

25X1D


NO APPARENT CHANGE IN FACILITIES.



SANTA CLARA AREA, MILITARY INSTALLATION 2224N 07953W

25X1D


NO APPARENT CHANGE.



AGUAS CLARAS, PROB MILITARY EQUIPMENT AREA 2213N 08323W

NO MILITARY ACTIVITY OBSERVED.

25X1A



25X1A




SECRET


SECRET

NPIC/R-1127/63

25X1D



25X1A



SAN JOSE DE LAS LAJAS AREA, PROB AMMO STGE 2258N 08212W

THREE NM WNW OF SAN JOSE DE LAS LAJAS.
SITE CONTAINS AT LEAST 10 REVETTED STORAGE-TYPE
BUILDINGS. FIVE BUILDINGS APPEAR COMPLETE, 2 NEARING
COMPLETION, AND 3 IN THE EARLY STAGES OF CONSTRUCTION.


25X1D



EL CALVARIO, MUNITIONS STORAGE 2303N 08220W

SITE NOW CONTAINS AT LEAST 7 EARTH-COVERED BUNKERS.

25X1D




-STATUS OF OTHER TARGETS-

THE FOLLOWING TARGETS COULD BE IDENTIFIED,
BUT NOT INTERPRETED --

SAGUA LA GRANDE MRBM SITE 1	2243N 08001W
REMEDIOS IRBM SITE	2225N 07935W
MARIEL SAM SITE	2300N 08249W
SAGUA LA GRANDE SAM SITE	2251N 08005W
ESMERALDA SAM SITE	2155N 07813W
CIEGO DE AVILA SAM SITE	2142N 07850W
CAMAGUEY AIRFIELD SAM SITE	2122N 07750W
GUERRA POSSIBLE CRUISE-MISSILE SITE	2300N 08250W
CAMAGUEY INTERNATIONAL AIRFIELD	2125N 07751W

25X1A



SECRET

SECRET

NPIC/R-1127/63

25X1A

ARTEMISA, MILITARY CAMP
 CABANAS AREA, MILITARY CAMP
 CAMAGUEY AREA, MILITARY CAMP 1
 MADRUGA, POL STORAGE
 CAMAGUEY AREA, MILITARY CAMP
 NAZARENO, MILITARY AREA
 ENSENADA COLORADO LANDING BEACH
 MANICARAGUA AREA, EXPLOSIVES STORAGE SITE

2251N 08248W
 2256N 08252W
 2121N 07750W
 2256N 08149W
 2126N 07753W
 2258N 08214W
 2202N 08025W
 2206N 07958W

25X1D

[Redacted]

[Redacted]

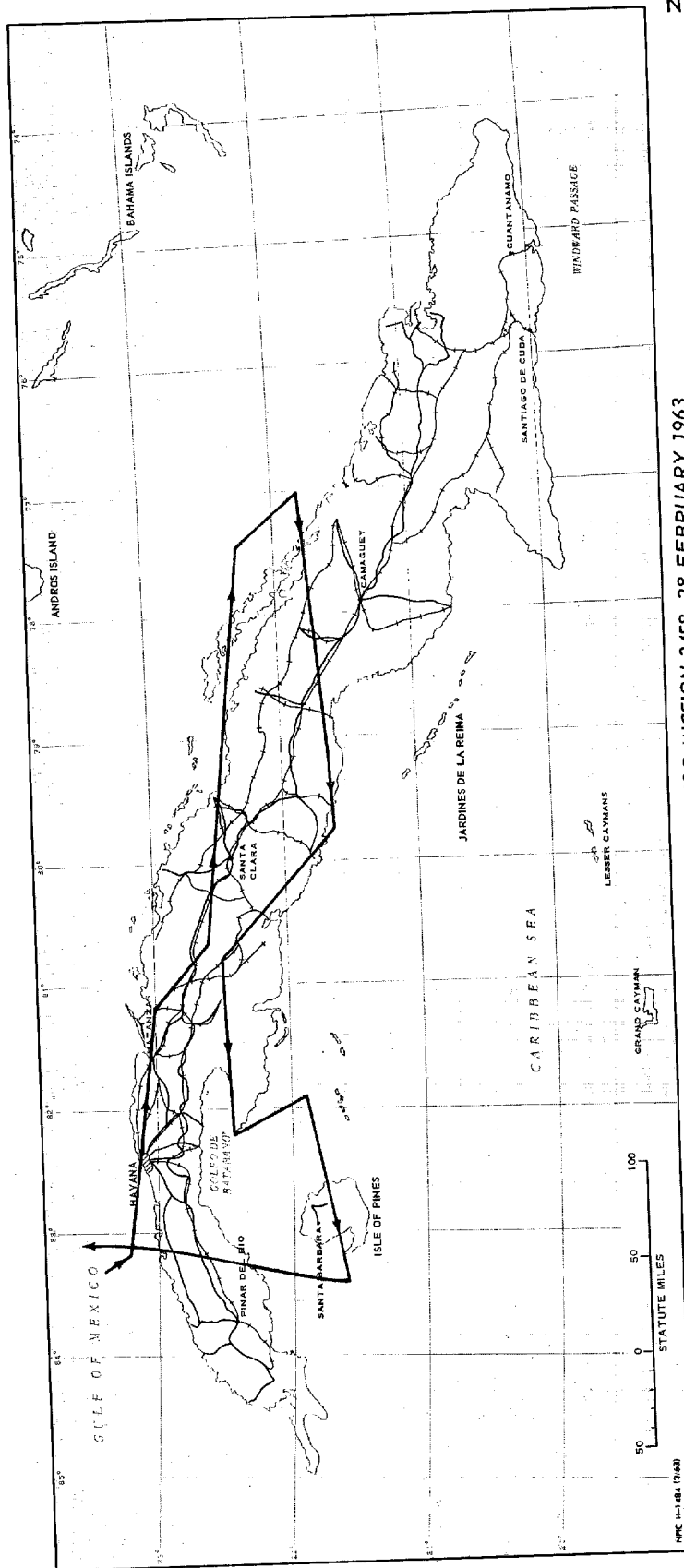
25X1D

25X1D

SECRET

SECRET

NPIC/R-1127/63



APPROXIMATE TRACK OF BRASS KNOB MISSION 3458, 28 FEBRUARY 1963

SECRET

Approved For Release 2002/08/26 : CIA-RDP78B04560A001300010049-1

SECRET

Approved For Release 2002/08/26 : CIA-RDP78B04560A001300010049-1

SECRET