

SECRET

Approved For Release 2001/08/21 : CIA-RDP78B04560A001500010030-9

NPIC/R-1348/63

June 1963

PHOTOGRAPHIC INTERPRETATION BRIEF

# TU-KO-MA-CHING TEST RANGE, CHINA



ARMY



NAVY

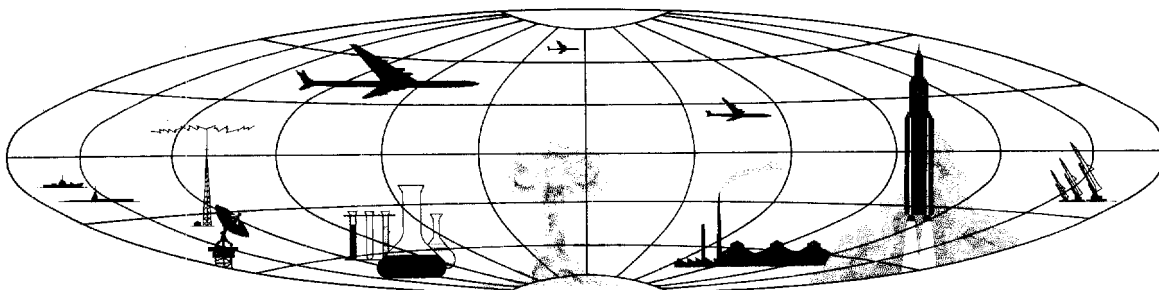


AIR FORCE



CIA

NATIONAL PHOTOGRAPHIC INTERPRETATION CENTER




Approved For Release 2001/08/21 : CIA-RDP78B04560A001500010030-9

SECRET

NO FOREIGN DISSEM

GROUP 1  
Excluded from automatic  
downgrading and declassification



W A R N I N G

This document contains information affecting the national defense of the United States, within the meaning of Title 18, sections 793 and 794, of the U.S. Code, as amended. Its transmission or revelation of its contents to or receipt by an unauthorized person is prohibited by law.

NATIONAL PHOTOGRAPHIC INTERPRETATION CENTER		PHOTO INTERPRETATION BRIEF	
Title: Tu-ko-ma-ching Test Range, China 25X1C	Geo Coords: 40-51N 109-41E NPIC Target No: 0288-18	[REDACTED]	Publication No: NPIC/R-1348/63 Date: [REDACTED]
Photo Data: [REDACTED] (S/No Foreign Dissem). [REDACTED]			
References:			

25X1D

25X1A

25X1C

25X1D

Photography of [REDACTED] reveals activity not observed on prior coverage of the Tu-ko-ma-ching Test Range. This activity (Figure 1) includes positioning of an AAA-type gun carriage on the tie-down blocks of one of

the firing/launch positions, five crates measuring approximately 20 by 5 feet, and six vehicles (two in motion). No other major changes are noted.

25X1D




FIGURE 1. ACTIVITY AT TU-KO-MA-CHING TEST RANGE [REDACTED]

25X1D

SECRET

Approved For Release 2001/08/21 : CIA-RDP78B04560A001500010030-9

Approved For Release 2001/08/21 : CIA-RDP78B04560A001500010030-9

SECRET  
NO FOREIGN DISSEM